CENSUS OF POPULATION AND HOUSING, 30 JUNE 1966
COMMONWEALTH OF AUSTRALIA

VOLUME 4.

POPULATION AND DWELLINGS
IN LOCAL GOVERNMENT AREAS

PART 4. SOUTH AUSTRALIA

Prepared under instructions from the Honourable the Treasurer by

J. P. O'NEILL
ACTING COMMONWEALTH STATISTICIAN

COMMONWEALTH BUREAU OF CENSUS AND STATISTICS
CANBERRA, AUSTRALIA

PREFACE

The 1966 Census publication programme is made up of six individual Volumes, each consisting of a number of separate Parts, together with a series of supplementary statements in mimeographed form. The actual titles of the 1966 Census Volumes and Parts are listed in the back of this publication; the content of each is briefly as follows.

Volume 1. Single characteristics of population for Australia, Parts 1–11.—Age, marital status, birthplace, nationality, period of residence, education, religion, occupational status, industry, occupation and race.

Volume 2. Related characteristics of population for Australia, Parts 1–5.—Growth and distribution of the population, demographic data, overseas-born population, the work force, and families and households.

Volume 3. Housing.

Volume 4. Single characteristics of the population and dwellings in Local Government Areas, Parts 1–7.—New South Wales, Victoria, Queensland, South Australia, Western Australia, Tasmania, and Northern Territory and Australian Capital Territory.

Volume 5. Population and dwellings in localities, Parts 1–7.—States and Territories as for Volume 4, and Part 8.—Australia.

Volume 6. Statistician's Report, Parts 1–6.—Introduction, preparation for the Census, the enumeration, processing the data, dissemination of results, and evaluation. — NOT ISSUED.

This publication is Part 4 of Volume 4 and contains details of the population and dwellings enumerated in local government areas, and their urban and rural components, in South Australia.

J. P. O'NEILL
Acting Commonwealth Statistician

Commonwealth Bureau of Census and Statistics
Canberra, A.C.T. 2600. December 1969.

CONTENTS

Table		*page*
	Explanatory Notes	7
	Local Government Areas (showing Urban and Rural Components)—	
1.	Population, by grouped age and by marital status	12
2.	Population, by country of birth	42
3.	Population, by nationality	74
4.	Population, by period of residence in Australia	104
5.	Population, by level of educational attainment and by religion	120
6.	Population, by occupational status	152
7.	Population, by industry	182
8.	Population, by occupation	212
9.	Dwellings, by class	242
10.	Houses and flats, by number of inmates	256
11.	Houses and flats, by number of rooms	268
	Whole State—	
12.	Population, by age	280
13.	Population, by marital status	280
14.	Population, by birthplace	281
15.	Population, by nationality	281
16.	Population, by period of residence	282
17.	Population, by level of educational attainment	282
18.	Population, by religion	282
19.	Population, by occupational status	282
20.	Population, by industry (sub groups)	283
21.	Population, by occupation (minor groups)	284
..	Index of local government areas and their components	285
..	List of 1966 Census Publications	289

Maps

.. Index to Statistical Divisions
No. 1. Adelaide Statistical Division
No. 2. Central Statistical Division
No. 3. Upper North and Lower North Statistical Divisions
No. 4. Western Statistical Division
No. 5. Murray Mallee Statistical Division
No. 6. South Eastern Statistical Division
No. 7. Urban Port Pirie

The following symbols, where shown in tables, mean:

M	Municipality	UC	Urban Centre
C	City	L	Locality
DC	District Council	..	Nil



EXPLANATORY NOTES

General

Delimitation of urban centres

The principles and criteria used for the delimitation of urban centres in Australia at the 1966 Census were as follows:

A boundary was defined for all settlements with a population of 1,000 or more and these were named 'urban centres' except for the State capitals and Canberra which were named 'Metropolitan areas'. This boundary is one which, from census to census, as urbanisation proceeds, will be moved outwards to encompass any peripheral urban development.

For urban centres with a population of 30,000 and over, and for a few smaller centres, the following criteria were adopted for delimiting the urban centres.

(*a*) The Metropolitan Area or urban centre was delimited by including all contiguous Census collector's districts with a population density of 500 or more persons per square mile.

(*b*) Certain collector's districts, although not reaching the required population density were also included by virtue of—

(i) land use (e.g. factory areas),
(ii) being surrounded by urban collector's districts,
(iii) forming a 'bridge' between two urban centres less than two miles apart so that they could be regarded as one single urban centre.

For urban centres of less than 30,000 population, local government area boundaries were adopted, unless they contained a large rural component or urban development was known to extend beyond the local government boundary. In these cases they were delimited by inspection of aerial photographs, by field inspection, or by consideration of any other information available, and the boundaries were set as closely as possible to the periphery of the built-up area without regard to local government boundaries.

In areas with large numbers of holiday homes, many of which are unoccupied at the mid-winter Census date, dwelling rather than population criteria were used. These criteria were 250 dwellings (in lieu of the 1,000 population mentioned above) and 125 dwellings per square mile (in lieu of the 500 persons per square mile mentioned above).

Around each metropolitan area and urban centre with a population of at least 75,000 and a regional population of at least 100,000, a further boundary was defined, designed to circumscribe an area which would contain the urban development of that centre for at least twenty years and which would generally be socially and economically oriented to the centre. These areas were designated 'Statistical Divisions' (for State capital cities) or 'Statistical Districts' (for Canberra, Newcastle, Wollongong and Geelong).

Because the new criteria for the delimitation of urban boundaries were adopted only shortly prior to the 1966 Census a few collector's districts containing urban growth were not split into their rural and (potentially) urban components, with the result that significant urban population remained included in large, predominantly rural, collector's districts, which did not meet the density criterion. Such cases occurred mainly around the Sydney Metropolitan Area and Urban Toowoomba. The effect on the Sydney Metropolitan Area is small, probably not more than 5,000 urban population having been omitted. In Toowoomba the effect is proportionately much greater, the urban population probably being understated by up to 3,000 persons.

The migratory population consists of persons who, at midnight between 30 June 1966 and 1 July 1966, were enumerated on board ships in South Australian ports, or ships which had left an Australian port prior to Census night with a next port of call in South Australia. It also includes persons, who at Census time, were enumerated on long-distance trains, motor coaches or aircraft.

In this publication details of the characteristics of the population enumerated in each local government area in South Australia are shown separately for both urban and rural sectors of each local government area. Separate figures are also shown for the Adelaide Metropolitan Area and for individual Statistical Divisions. In addition, where applicable, the rural sectors of local government areas have been subdivided to show separate statistics for localities of 500 persons or more.

Statistics in this publication relate to local government areas as constituted at 30 June 1966 and do not take account of boundary changes since that date.

All tables in this Part exclude persons who described themselves as being more than 50 per cent Aboriginal or who described themselves as being 'Aboriginal'. Dwellings occupied solely by such persons are also excluded from tables 9, 10 and 11.

Individual Characteristics

Age

Persons were asked to state age in accordance with the following instructions.

> State age in years and completed months. If aged under one year, state age in completed months (for example, a child of eleven months should be shown as '0' years '11' months). If aged under one month, write '0' years '0' months.

This question is more specific than that asked at the 1961 Census, which sought 'age last birthday' (in years). The change should overcome some mis-statement of age due to rounding. Similarly, it is expected that confusion in the

reporting of ages of young children (which are conventionally thought of in 'months' up to the age of about two years) should now be largely obviated.

Prior to the 1954 Census ages 'not stated' were tabulated as such for urban and rural sections of each State and later distributed to specific ages in accordance with the frequency of stated ages. In the 1954 and later Censuses, 'not stated' ages were individually estimated prior to tabulation by firstly establishing the minimum range of ages within which the 'not stated' age most probably lay (as indicated by other information supplied in the Householder's Schedule) and by then selecting an age from within that range from a table of random ages according to sex. This table had been compiled previously using the latest estimates of the age distribution of the population which were available at the time.

The proportion of persons who failed to state an age is very small.

Marital status

Persons were asked to state marital status in accordance with the following instructions.

> If never married, write 'N.M.'; at present married, write 'M'; married but permanently separated (legally or otherwise), write 'P.S.'; divorced and not remarried, write 'D'; widowed and not remarried, write 'W'.

A very small proportion of persons omitted to state any marital status. In such cases, marital status was assessed as follows.

Males under 20 years of age and females under 18 years of age were classified 'never married' unless there was definite evidence of marriage given in the Schedule, in which case they were classified 'married'. All other persons were classified 'married' if there was any evidence of marriage given in the Schedule. Otherwise a marital status was allocated from a random list according to the age and sex of the person concerned. The random list for the allocation of 'not stated' marital status had been compiled previously using the latest available statistics of the distribution of the population by marital status.

Birthplace

Persons were asked to state birthplace in accordance with the following instructions.

> For persons born in Australia write name of the State or Territory where born. For persons born outside Australia write the name of the country where born (not town or locality).

For the small number of cases where no reply was given, the allocation of a birthplace was made in accordance with other information on the Schedule (usually nationality).

Nationality

Persons were asked to state nationality in accordance with the following instructions.

> State nationality or citizenship of the person in relation to the country to which he or she owes legal allegiance, for example: 'Australian', 'British', 'French', 'Stateless', etc. If Australian or British by naturalization, write 'Australian' or 'British'.

This section relates to nationality rather than to citizenship and consequently the category 'British' includes all persons who, by virtue of the *Nationality and Citizenship Act*, 1948–1966, are deemed to be British subjects. Under Section 7 of the Act this includes citizens of: '(*a*) the United Kingdom and Colonies; (*b*) Canada; (*c*) New Zealand; (*d*) the Union of South Africa; (*e*) India; (*f*) Pakistan; (*g*) Ceylon; (*h*) the Federation of Rhodesia and Nyasaland; (*i*) Ghana; (*j*) the Federation of Malaya; (*k*) the State of Singapore'.

Also included as 'British' are persons who, under the *Nationality and Citizenship Act* 1948–1966, are Australian citizens or citizens of any other country declared by Regulation 5A of the Citizenship Regulations to be 'a country within the Commonwealth of Nations'. These are the Federation of Nigeria, the Republic of Cyprus, Sierra Leone, Tanganyika, Trinidad and Tobago, Uganda, Jamaica, and Malaysia.

Additionally, in this publication, Irish nationality is included with British.

In the small number of cases where nationality was not stated, allocation of a selected nationality was made in accordance with other information on the Schedule (usually birthplace).

Period of residence in Australia

Persons were asked to state period of residence in Australia in accordance with the following instructions.

> For persons born outside Australia write the number of completed years of continuous residence in Australia ignoring absences of less than twelve months. If resident less than twelve months, write '0'.

Education

Persons in South Australia were asked to state their level of education in accordance with the following instructions.

> For each person state the highest level of schooling completed
> If passed at Leaving or Leaving Honours level, write 'M'. If passed at Intermediate level, write 'J'. If attended secondary school (e.g., high, technical, non-Government) but passed no examinations at Intermediate level or above, write 'H'. If attended or completed infants' or primary school or passed final primary examination such as Qualifying Certificate (Q.C.), Progress Certificate or Inspectors' Examination, write 'P'. If never attended school, write 'N'.
>
> **Note:** For persons whose highest level of schooling was received overseas, or in another Australian State or Territory give what is considered to be the equivalent in terms of the above categories.

In addition to the above, which relates to level of schooling, persons with qualifications received after completion of formal schooling were required to supply information in accordance with the following instructions.

> State the person's qualifications, trade training or other qualifications and the institution at which obtained e.g., Bachelor of Engineering, University of Sydney; Diploma of Architecture, South Australian Institute of Technology; A.A.S.A.; Certificate of Management, Hobart Technical College; Five years' Apprenticeship.

The information obtained was used to determine two additional levels of completed education, namely: University degree and other tertiary qualifications. Particulars of individual qualifications are not available.

It was intended that persons *attending* secondary school who had not passed examinations at intermediate level should answer 'H'. However, this intention was obscured by the use of the past tense in the instruction, with the result that some secondary school students were either recorded as having attended primary school ('P') or the level of schooling was not stated.

To provide for this misunderstanding, all 12, 13 and 14 year olds shown as 'P' were redistributed as 'P' or 'H' in proportion with age distributions obtained from the Department of Education.

In the cases where education level was not stated for children aged 0–16 years the level was determined as follows. Children aged 0–11 years were classified 'never attended school' or 'primary' according to relevant information on the Schedule (particularly activity). Children aged 12–14 years were allocated in accordance with the proportion of children of each age in primary and secondary school as recorded by the Department of Education during the intercensal period. Children aged 15 or 16 years were classified 'secondary' where other information on the Schedule showed them to be still attending school.

Religion

Persons were asked to state their religion in accordance with the following instructions.

> State the full name of the religious denomination. (There is no penalty for failure to answer this question).

Section 21 of the *Census and Statistics Act* 1905–1966 provides that 'No person shall be liable to any penalty for omitting or refusing to state the religious denomination or sect to which he belongs or adheres'.

Owing to the very large numbers of persons who take advantage of the voluntary nature of the question and who failed to give any particulars regarding religion at the 1966 Census and at the three preceding Censuses, it is not possible to define precisely the composition of the population in terms of religious creed; neither is it possible to make entirely satisfactory intercensal comparisons of the numbers of persons adhering to the various religious denominations.

Work force

At the 1961 and previous Censuses the work force was determined as:

'Those who are engaged in an industry, business, profession, trade or service at the time of the Census (including those on long service leave, etc.).....'; and

'.....those out of a job at time of the Census but who are usually engaged in an industry, business, profession, trade or service.....'

At the 1966 Census an additional set of four questions was asked in order to obtain information on the basis of which the work force could be determined more precisely. The *questions* were as follows.

> Did the person have a job or business of any kind last week (even though he may have been temporarily absent from it)? ANSWER 'YES' or 'NO'.
> Did the person do any work **at all** last week for payment or profit? ANSWER 'YES' or 'NO'. Persons working without pay as a helper in a 'family business' or farm and members of the clergy and of religious orders (other than purely contemplative orders) should answer 'YES' to this question. **Persons doing only unpaid housework should answer 'NO'.**
>
> Was the person temporarily laid off by his employer without pay for the **whole** of last week? ANSWER 'YES' or 'NO'.
>
> Did the person look for work last week? ANSWER 'YES' or 'NO'. (**Note:** 'Looking for work' means (i) being registered with Commonwealth Employment Service, or (ii) approaching prospective employers, or (iii) placing or answering advertisements, or (iv) writing letters of application, or (v) awaiting the result of recent applications.)

The work force includes all persons for whom the answer 'yes' was given to any one of these four questions, except that persons helping but not receiving wages or a salary who usually worked less than 15 hours a week were excluded from the work force.

This approach conforms closely to the recommendations of the Eighth International Conference of Labour Statisticians held in Geneva in 1954 and the information so obtained has been used in determining the work force for the purposes of the 1966 Census.

The net effect of the new definition is to include approximately 14,600 additional persons in the South Australian work force i.e. a proportionate increase in the South Australian work force of approximately 3.4 per cent. The major factor in this change was females working part-time (sometimes for only a few hours a week) some of whom, in 1961, did not consider themselves as '..... engaged in an industry, business, profession, trade or service'.

Occupational Status

Persons in the work force were asked to state occupational status in accordance with the following instructions.

If working for wages or salary (including apprentices), write 'W'.
If conducting own business or profession and **not** at present employing others, write 'O'.
If conducting own business or profession and at present employing others, write 'E'.
If helping but not receiving wages or salary, write 'H'.
If looking for first job, write 'F'.

Persons not in the work force were asked to state activity in accordance with the following instructions.

Persons **not engaged** in an industry, business, profession, trade or service.

For—Children not attending school, write 'C'. Full-time students or children attending school, write 'S'. Mainly dependent on pension or superannuation, write 'P'. Of independent means, write 'M'. Engaged in unpaid home duties, write 'H.D.'. Inmates of institutions (e.g., for invalids and the aged, gaols, reformatories, etc.) write 'I'. Others not engaged in industry, etc., write 'N.A.'. (Young persons seeking work but not previously employed, write 'O' in answer to this question).

Industry

Persons in the work force were asked to state industry in accordance with the following instructions.

State the exact branch of industry, business or service in which mainly engaged last week using two or more words where possible. For example, **'Dairy** Farming', **'Coal** Mining', **'Woollen** Mills', **'Retail** Grocery', **'Road** Construction', etc. Employees should state the industry of their employer. For example, a carpenter employed by a coal mining company should state 'Coal Mining'. If employed by a Government Department or other public body, state also its name. For paid housekeepers and domestic servants in private households, write 'P.H.'.

From the answers to this question, persons were classified according to the Bureau's 'Classification of Industries' which provides for each person to be classified according to the nature of the business in which mainly engaged, regardless of whether operated by a government authority, corporation or individual.

Occupation

Persons in the work force were asked to state occupation in accordance with the following instructions.

State in precise (or award) terms the person's main occupation last week, using where possible two or more words. For example, **'Builder's** labourer', **'Dairy** Farm Hand', **'Clothing** Machinist', **'Wood** Machinist', **'Motor** Mechanic', **'Electrical** Fitter', **'Coal** Wheeler', **'Dairy** Farmer', etc. Employees of Government Departments or Authorities should be described by their official designation, such as 'District Employment Officer', 'Shire Clerk', etc., and not by such terms as 'Public Servant', etc.

The precise classification of persons in the work force according to occupation and industry is extremely difficult but is subject to continuing efforts to improve the quality of the data from census to census. Consequently the comparison of data compiled at the 1966 Census with that obtained at previous censuses is not only influenced by changes in the definition and content of the work force but by the different responses which may have been evoked by efforts to improve the questions on the Census Schedule, and by some changes in coding rules desinged to rectify known deficiencies in the data. Classification according to occupation and industry is difficult mainly because of the problem of conveying through a printed form the exact nature of the information required (e.g. the conceptual difference between 'occupation' and 'industry') and the consequential inadequacy of many replies.

Classification according to occupation is particularly difficult because: (*a*) the range of occupations is so extensive; (*b*) there is lack of uniformity in occupational terms, which vary between industries, locations and States; and (*c*) respondents fail to give precise descriptions, especially of other members of the family, either through carelessness or ignorance of occupational designations. Similarly, classification according to industry is complicated by the development of new fields of industrial enterprise and the splitting and overlapping of previously identifiable fields.

While it is not intended to revise any of the statistics relating to occupation and industry contained in this publication, it is proposed to undertake a detailed analysis of the information obtained at the 1966 Census to evaluate the precision of the data and as an aid to the framing of classifications and the wording of instructions for the next Census.

In this publication space limitations do not allow publication of the full range of the classifications of all population characteristics for each local government area. However, more extensive information is available on request from the Commonwealth Statistician or from the Deputy Commonwealth Statistician, Adelaide. Tables 12–21 show for South Australia as a whole the full range of data that has been tabulated for each local government area.

Dwellings definitions

The following definitions were used as a basis for the Census of Dwellings.

(*a*) An 'occupied dwelling' is any habitation occupied by a 'household group' and may comprise the whole or only a part of a building.

(*b*) A 'household group' is a person or group of persons living as a domestic unit with common eating arrangements.

The number of 'occupied dwellings' and the number of 'households' are therefore identical by definition.

The lack of a structural definition of a dwelling is not considered a significant disadvantage in Australia as the majority of households do in fact each occupy one distinct dwelling structure (i.e. house or a self-contained flat).

Class of dwelling

Details of the numbers of each class of dwelling have been obtained from householder's statements made in accordance with the following instructions.

> State below whether the dwelling is a—
>
> Private house (including semi-detached and terrace house).
> * Share of a private house.
> † Self-contained flat (including home unit).
> * Share of a flat.
> Room(s), apartment or flat (not self-contained).
> Shed, hut, caravan, tent, boat, etc.
> Licensed hotel, motel, hostel, boarding house, institution, barracks, staff quarters, etc.
>
> * Where a private house or flat is shared without structural subdivision by two or more household groups each householder should fill in a separate Householder's Schedule.
> † 'Self-contained' means able to be completely closed off and with own cooking and bathing facilities.

Dwellings are classified as follows:

Private dwellings—private house
share of private house
self-contained flat
share of self-contained flat
shed, hut, tent, caravan, etc.
other private dwellings

Non-private dwellings—licensed hotel
motel
boarding house
educational institution
religious institution
charitable institution
hospital
staff barracks, etc.

Where the class of dwelling was 'not stated' a class was allocated prior to tabulation on the basis of other information in the Census Schedule or answers given for neighbouring dwellings.

Persons not enumerated in dwellings

Persons, who on Census night were camping out, travelling on board ships in Australian waters, or ships which had left an Australian port prior to Census night with a next port of call in Australia, or were enumerated on long-distance trains, motor coaches or aircraft, are not regarded as living in a dwelling for Census purposes. Persons classified as 'camping out' include those living temporarily (e.g. on holidays) in tents, caravans or houseboats, or who were 'camped out' on Census night. If a tent, caravan or houseboat constituted a semi-permanent dwelling it was classified as a dwelling and is included in Table 9 of this publication.

Number of inmates

The number of inmates of a dwelling relates to the number of persons actually enumerated in that dwelling (i.e. the number of persons who spent the night of 30 June 1966 in the dwelling) and does not include persons who normally reside at that dwelling but spent Census night elsewhere.

Number of rooms

Each householder was asked to state the number of rooms in the dwelling in accordance with the following instructions.

> State below the number of rooms in this dwelling. Count all rooms (including permanently enclosed sleep-out) **except** bathroom, toilet, pantry, laundry or storeroom.
>
> **Note:** Rooms in non-attached buildings should be included only if used for living or sleeping purposes by members of this household. A combined living-dining room or combined kitchen-living or kitchen-dining room should be counted as one room.
> A shared kitchen or shared living room in a shared house should be included only by the owner or principal tenant.

The specific instructions relating to non-attached buildings were included at the 1961 Census but those relating to combined-usage rooms were introduced at the 1966 Census.

Where the number of rooms in a dwelling was not stated a number was allocated prior to tabulation, on the basis of the answer given for the geographically nearest dwelling of the same class except in the case of sheds, huts, tents, garages, caravans and houseboats, where allocation was made by the use of a series of random numbers. The random numbers, which ranged from 1 to 8 rooms, were based upon the distribution of the number of rooms recorded in these types of dwellings at the 1961 Census.

The number of cases for which number of rooms was not stated is relatively small.

No. 1.—POPULATION OF LOCAL GOVERNMENT AREAS, BY AGE AND

Number	Local government area (showing urban and rural components)		Age last birthday (years) 0–4	5–9	10–14	15–19	20–24	25–29	30–34	35–39	40–44	45–49
	ADELAIDE STATISTICAL DIVISION											
1	Adelaide (C)—Adelaide Metropolitan Area	M	564	441	444	847	962	604	561	621	706	589
2		F	518	463	430	1344	1115	495	440	408	475	514
3		P	1082	904	874	2191	2077	1099	1001	1029	1181	1103
4	Brighton (C)—Adelaide Metropolitan Area	M	827	1138	1319	1342	725	431	485	655	861	813
5		F	785	1129	1229	1277	672	481	561	748	935	790
6		P	1612	2267	2548	2619	1397	912	1046	1403	1796	1603
7	Burnside (C)—Adelaide Metropolitan Area	M	1218	1557	1646	1712	1345	797	801	1093	1209	1210
8		F	1164	1524	1608	1827	1338	846	876	1224	1328	1324
9		P	2382	3081	3254	3539	2683	1643	1677	2317	2537	2534
10	Campbelltown (C)—Adelaide Metropolitan Area	M	2125	1866	1493	1340	1005	1336	1313	1321	1091	853
11		F	2075	1765	1396	1204	1257	1417	1151	1185	1046	787
12		P	4200	3631	2889	2544	2262	2753	2464	2506	2137	1640
13	Colonel Light Gardens (M)—Adelaide Metropolitan Area	M	77	98	136	174	136	60	49	85	102	104
14		F	80	94	114	191	119	49	52	68	109	127
15		P	157	192	250	365	255	109	101	153	211	231
	East Torrens (D.C.)—											
16	Adelaide Metropolitan Area	M	25	16	115	192	10	14	16	9	12	12
17		F	23	13	10	8	7	18	16	7	12	9
18		P	48	29	125	200	17	32	32	16	24	21
19	Rural	M	179	202	198	140	102	86	99	110	92	103
20		F	139	180	198	153	103	95	95	101	85	96
21		P	318	382	396	293	205	181	194	211	177	199
22	Total East Torrens (D.C.)	M	204	218	313	332	112	100	115	119	104	115
23		F	162	193	208	161	110	113	111	108	97	105
24		P	366	411	521	493	222	213	226	227	201	220
25	Elizabeth (C)—Adelaide Metropolitan Area	M	2302	2729	2104	1494	825	936	1274	1382	1194	898
26		F	2135	2585	1959	1497	984	1243	1379	1289	1139	779
27		P	4437	5314	4063	2991	1809	2179	2653	2671	2333	1677
28	Enfield (C)—Adelaide Metropolitan Area	M	3811	4754	4785	4686	2589	1975	2163	2844	3328	2824
29		F	3512	4529	4523	4413	2255	2128	2239	2923	3316	2667
30		P	7323	9283	9308	9099	4844	4103	4402	5767	6644	5491
31	Gawler (M)—Urban Gawler (part)	M	179	272	296	285	179	114	126	146	198	163
32		F	186	267	254	298	164	89	107	185	233	162
33		P	365	539	550	583	343	203	233	331	431	325
34	Glenelg (M)—Adelaide Metropolitan Area	M	440	457	498	629	610	413	279	319	468	469
35		F	397	444	621	739	633	318	287	353	494	528
36		P	837	901	1119	1368	1243	731	566	672	962	997
37	Henley and Grange (M)—Adelaide Metropolitan Area	M	628	711	640	658	540	420	408	489	493	424
38		F	634	646	595	675	569	419	425	488	509	470
39		P	1262	1357	1235	1333	1109	839	833	977	1002	894
40	Hindmarsh (M)—Adelaide Metropolitan Area	M	478	514	435	529	474	345	322	382	367	348
41		F	488	495	460	494	386	296	329	306	345	293
42		P	966	1009	895	1023	860	641	651	688	712	641
43	Kensington and Norwood (C)—Adelaide Metropolitan Area	M	454	458	520	583	511	362	301	352	353	316
44		F	416	385	407	613	505	328	263	298	373	329
45		P	870	843	927	1196	1016	690	564	650	726	645
	Marion (C)—											
46	Adelaide Metropolitan Area	M	3222	3955	4077	3525	1815	1611	1794	2600	2728	2231
47		F	3041	3828	3637	3342	1865	1845	2044	2669	2811	2191
48		P	6263	7783	7714	6867	3680	3456	3838	5269	5539	4422
49	Rural	M	17	13	2	7	5	8	10	3	5	4
50		F	7	9	7	11	10	5	9	3	4	4
51		P	24	22	9	18	15	13	19	6	9	8
52	Total Marion (C)	M	3239	3968	4079	3532	1820	1619	1804	2603	2733	2235
53		F	3048	3837	3644	3353	1875	1850	2053	2672	2815	2195
54		P	6287	7805	7723	6885	3695	3469	3857	5275	5548	4430
55	Meadows (D.C.) (part)—Rural	M	140	150	138	137	95	107	82	110	84	85
56		F	160	147	143	121	124	98	84	90	75	86
57		P	300	297	281	258	219	205	166	200	159	171
	Mitcham (C)—											
58	Adelaide Metropolitan Area	M	2126	2336	2358	2432	1519	1178	1281	1597	1707	1621
59		F	2110	2202	2417	2461	1543	1352	1336	1592	1858	1639
60		P	4236	4538	4775	4893	3062	2530	2617	3189	3565	3260
61	Rural	M	10	16	15	15	3	4	3	6	6	6
62		F	8	8	12	7	2	4	4	8	7	4
63		P	18	24	27	22	5	8	7	14	13	10
64	Total Mitcham (C)	M	2136	2352	2373	2447	1522	1182	1284	1603	1713	1627
65		F	2118	2210	2429	2468	1545	1356	1340	1600	1865	1643
66		P	4254	4562	4802	4915	3067	2538	2624	3203	3578	3270
67	Mudla Wirra (D.C.) (part)—Urban Gawler (part)	M	6	12	8	4	2	9	3	2	8	3
68		F	13	3	7	6	8	4	4	3	5	2
69		P	19	15	15	10	10	13	7	5	13	5

(*a*) Legally or

BY MARITAL STATUS: SOUTH AUSTRALIA CENSUS, 30 JUNE 1966

Age last birthday (years)						Marital status								
						Never married							Grand total	Number
50–54	55–59	60–64	65 and over	Under 21	21–64	Under 15 years of age	15 years of age and over	Total	Married	Married but permanently separated (*a*)	Divorced	Widowed		
ADELAIDE STATISTICAL DIVISION														
634	587	503	1120	2524	5539	1449	3387	4836	3188	409	321	429	9183	1
545	525	477	1645	3106	4643	1411	3215	4626	3014	294	235	1225	9394	2
1179	1112	980	2765	5630	10182	2860	6602	9462	6202	703	556	1654	18577	3
688	489	381	816	4816	5338	3284	2297	5581	5081	70	64	174	10970	4
706	559	479	1299	4592	5759	3143	2073	5216	5194	120	124	996	11650	5
1394	1048	860	2115	9408	11097	6427	4370	10797	10275	190	188	1170	22620	6
1243	1114	959	2121	6428	9476	4421	4165	8586	8591	158	167	523	18025	7
1419	1362	1198	3695	6437	10601	4296	4423	8719	8873	246	285	2610	20733	8
2662	2476	2157	5816	12865	20077	8717	8588	17305	17464	404	452	3133	38758	9
672	545	395	723	7017	8338	5484	2516	8000	7648	104	69	257	16078	10
641	556	399	1126	6654	8225	5236	1816	7052	7725	146	129	953	16005	11
1313	1101	794	1849	13671	16563	10720	4332	15052	15373	250	198	1210	32083	12
125	118	83	261	526	821	311	412	723	781	17	26	61	1608	13
150	109	110	424	505	867	288	363	651	796	22	19	308	1796	14
275	227	193	685	1031	1688	599	775	1374	1577	39	45	369	3404	15
7	4	1	2	350	83	156	215	371	62	1	..	1	435	16
5	1	3	6	55	77	46	19	65	63	2	..	8	138	17
12	5	4	8	405	160	202	234	436	125	3	..	9	573	18
89	83	62	106	744	801	579	295	874	738	6	4	29	1651	19
103	61	48	132	691	766	517	224	741	747	7	8	86	1589	20
192	144	110	238	1435	1567	1096	519	1615	1485	13	12	115	3240	21
96	87	63	108	1094	884	735	510	1245	800	7	4	30	2086	22
108	62	51	138	746	843	563	243	806	810	9	8	94	1727	23
204	149	114	246	1840	1727	1298	753	2051	1610	16	12	124	3813	24
642	294	196	263	8818	7452	7135	2119	9254	7100	66	33	80	16533	25
501	304	235	387	8397	7632	6679	1714	8393	7347	145	80	451	16416	26
1143	598	431	650	17215	15084	13814	3833	17647	14447	211	113	531	32949	27
2470	1799	1143	1580	18712	20459	13350	8302	21652	17873	394	301	531	40751	28
2191	1601	1027	2186	17493	19831	12564	5890	18454	17969	543	373	2171	39510	29
4661	3400	2170	3766	36205	40290	25914	14192	40106	35842	937	674	2702	80261	30
166	165	140	341	1075	1354	747	611	1358	1295	24	21	72	2770	31
184	180	136	488	1047	1398	707	520	1227	1310	44	21	331	2933	32
350	345	276	829	2122	2752	1454	1131	2585	2605	68	42	403	5703	33
466	431	356	895	2157	3678	1395	1475	2870	3395	133	92	240	6730	34
581	550	523	1564	2347	4121	1462	1591	3053	3460	179	153	1187	8032	35
1047	981	879	2459	4504	7799	2857	3066	5923	6855	312	245	1427	14762	36
445	322	221	463	2741	3658	1979	1237	3216	3356	76	60	154	6862	37
449	345	276	784	2671	3829	1875	1169	3044	3394	102	112	632	7284	38
894	667	497	1247	5412	7487	3854	2406	6260	6750	178	172	786	14146	39
398	322	271	500	2068	3117	1427	1381	2808	2534	112	80	151	5685	40
368	341	259	807	2050	2810	1443	875	2318	2551	117	70	611	5667	41
766	663	530	1307	4118	5927	2870	2256	5126	5085	229	150	762	11352	42
361	332	265	640	2117	3051	1432	1543	2975	2424	124	108	177	5808	43
401	331	324	1147	1945	3028	1208	1345	2553	2461	177	131	798	6120	44
762	663	589	1787	4062	6079	2640	2888	5528	4885	301	239	975	11928	45
1863	1282	918	1504	15235	16386	11254	5796	17050	15258	210	163	444	33125	46
1782	1369	976	2229	14310	17090	10506	4841	15347	15521	327	316	2118	33629	47
3645	2651	1894	3733	29545	33476	21760	10637	32397	30779	537	479	2562	66754	48
9	5	3	9	41	50	32	19	51	45	..	..	4	100	49
9	4	2	12	35	49	23	17	40	46	2	1	7	96	50
18	9	5	21	76	99	55	36	91	91	2	1	11	196	51
1872	1287	921	1513	15276	16436	11286	5815	17101	15303	210	163	448	33225	52
1791	1373	978	2241	14345	17139	10529	4858	15387	15567	329	317	2125	33725	53
3663	2660	1899	3754	29621	33575	21815	10673	32488	30870	539	480	2573	66950	54
81	74	45	92	580	748	428	264	692	685	7	5	31	1420	55
82	60	49	85	589	730	450	185	635	688	10	1	70	1404	56
163	134	94	177	1169	1478	878	449	1327	1373	17	6	101	2824	57
1488	1232	952	1977	9622	12205	6820	4462	11282	11758	183	120	461	23804	58
1552	1285	1062	3086	9523	12886	6729	4331	11060	11802	213	236	2184	25495	59
3040	2517	2014	5063	19145	25091	13549	8793	22342	23560	396	356	2645	49299	60
3	1	5	4	57	36	41	19	60	33	..	..	4	97	61
1	4	2	3	36	35	28	10	38	34	..	..	2	74	62
4	5	7	7	93	71	69	29	98	67	..	..	6	171	63
1491	1233	957	1981	9679	12241	6861	4481	11342	11791	183	120	465	23901	64
1553	1289	1064	3089	9559	12921	6757	4341	11098	11836	213	236	2186	25569	65
3044	2522	2021	5070	19238	25162	13618	8822	22440	23627	396	356	2651	49470	66
4	3	5	8	30	39	26	12	38	38	..	..	1	77	67
3	2	8	10	30	38	23	10	33	39	..	1	5	78	68
7	5	13	18	60	77	49	22	71	77	..	1	6	155	69

otherwise.

No. 1.—Population of Local Government Areas, by Age and

Number	Local government area (showing urban and rural components)		Age last birthday (years) 0–4	5–9	10–14	15–19	20–24	25–29	30–34	35–39	40–44	45–49
	ADELAIDE STATISTICAL DIVISION—*continued*											
	Munno Para (D.C.)—											
1	Adelaide Metropolitan Area	M	960	926	618	339	295	452	441	432	283	190
2		F	890	859	576	345	438	498	478	377	234	130
3		P	1850	1785	1194	684	733	950	919	809	517	320
4	Urban Gawler (part)	M	48	62	43	29	24	28	37	22	23	19
5		F	61	53	33	30	27	26	34	25	19	18
6		P	109	115	76	59	51	54	71	47	42	37
7	Rural	M	222	236	169	140	94	104	136	111	114	100
8		F	191	212	150	121	98	127	132	105	89	75
9		P	413	448	319	261	192	231	268	216	203	175
10	Total Munno Para (D.C.)	M	1230	1224	830	508	413	584	614	565	420	309
11		F	1142	1124	759	496	563	651	644	507	342	223
12		P	2372	2348	1589	1004	976	1235	1258	1072	762	532
	Noarlunga (D.C.)—											
13	Urban Reynella-Port Noarlunga	M	905	741	577	419	401	610	464	455	356	256
14		F	865	746	543	398	610	570	401	409	322	244
15		P	1770	1487	1120	817	1011	1180	865	864	678	500
	Rural—											
16	McLaren Vale (part)	M	5	2	2	6	1	5	4	5	2	2
17		F	3	5	3	2	4	3	1	2	4	..
18		P	8	7	5	8	5	8	5	7	6	2
19	Other	M	129	114	126	95	100	87	63	67	63	69
20		F	122	102	110	85	105	66	48	61	71	64
21		P	251	216	236	180	205	153	111	128	134	133
22	Total Rural	M	134	116	128	101	101	92	67	72	65	71
23		F	125	107	113	87	109	69	49	63	75	64
24		P	259	223	241	188	210	161	116	135	140	135
25	Total Noarlunga (D.C.)	M	1039	857	705	520	502	702	531	527	421	327
26		F	990	853	656	485	719	639	450	472	397	308
27		P	2029	1710	1361	1005	1221	1341	981	999	818	635
28	Payneham (C)—Adelaide Metropolitan Area	M	766	701	765	761	623	482	451	539	551	486
29		F	732	650	605	783	598	456	416	515	552	474
30		P	1498	1351	1370	1544	1221	938	867	1054	1103	960
31	Port Adelaide (C)—Adelaide Metropolitan Area	M	1863	1856	1873	2239	1450	1025	948	1243	1434	1324
32		F	1720	1796	1807	1981	1274	985	923	1136	1393	1247
33		P	3583	3652	3680	4220	2724	2010	1871	2379	2827	2571
34	Prospect (C)—Adelaide Metropolitan Area	M	671	657	791	1060	829	505	444	531	668	674
35		F	649	737	803	1008	752	439	418	516	730	725
36		P	1320	1394	1594	2068	1581	944	862	1047	1398	1399
37	St Peters (M)—Adelaide Metropolitan Area	M	489	424	576	578	463	382	305	363	328	318
38		F	465	402	388	502	447	328	293	316	322	287
39		P	954	826	964	1080	910	710	598	679	650	605
	Salisbury (C)—											
40	Adelaide Metropolitan Area	M	2666	2394	1726	1660	1174	1636	1470	1367	1138	774
41		F	2474	2220	1550	1336	1560	1645	1333	1234	959	676
42		P	5140	4614	3276	2996	2734	3281	2803	2601	2097	1450
43	Rural	M	117	128	101	77	60	69	78	85	79	44
44		F	128	136	79	63	50	84	68	77	60	40
45		P	245	264	180	140	110	153	146	162	139	84
46	Total Salisbury (C)	M	2783	2522	1827	1737	1234	1705	1548	1452	1217	818
47		F	2602	2356	1629	1399	1610	1729	1401	1311	1019	716
48		P	5385	4878	3456	3136	2844	3434	2949	2763	2236	1534
	Stirling (D.C.)—											
49	Urban Crafers-Bridgewater	M	222	212	238	187	125	124	115	140	117	142
50		F	199	215	251	211	157	111	114	145	144	149
51		P	421	427	489	398	282	235	229	285	261	291
52	Rural	M	157	128	165	143	119	89	85	105	115	87
53		F	153	148	157	145	96	92	75	82	100	89
54		P	310	276	322	288	215	181	160	187	215	176
55	Total Stirling (D.C.)	M	379	340	403	330	244	213	200	245	232	229
56		F	352	363	408	356	253	203	189	227	244	238
57		P	731	703	811	686	497	416	389	472	476	467
	Teatree Gully (D.C.)—											
58	Adelaide Metropolitan Area	M	1757	1303	926	677	693	1233	882	823	605	432
59		F	1646	1247	825	678	1157	1141	772	686	522	365
60		P	3403	2550	1751	1355	1850	2374	1654	1509	1127	797
61	Rural	M	65	71	60	57	44	45	30	37	39	33
62		F	56	70	50	59	40	33	30	34	35	41
63		P	121	141	110	116	84	78	60	71	74	74
64	Total Teatree Gully (D.C.)	M	1822	1374	986	734	737	1278	912	860	644	465
65		F	1702	1317	875	737	1197	1174	802	720	557	406
66		P	3524	2691	1861	1471	1934	2452	1714	1580	1201	871

(*a*) Legally or

by Marital Status: South Australia, Census, 30 June 1966—*continued*

Age last birthday (years)						Marital status							Grand total	
						Never married								
50–54	55–59	60–64	65 and over	Under 21	21–64	Under 15 years of age	15 years of age and over	Total	Married	Married but permanently separated (*a*)	Divorced	Widowed		Number
						ADELAIDE STATISTICAL DIVISION—*continued*								
109	53	48	47	2880	2266	2504	428	2932	2219	16	8	18	5193	1
96	61	54	55	2738	2298	2325	325	2650	2302	38	21	80	5091	2
205	114	102	102	5618	4564	4829	753	5582	4521	54	29	98	10284	3
16	12	11	24	183	191	153	55	208	179	3	2	6	398	4
15	11	11	26	179	184	147	41	188	186	2	1	12	389	5
31	23	22	50	362	375	300	96	396	365	5	3	18	787	6
86	60	49	59	781	840	627	270	897	737	11	9	26	1680	7
73	45	42	66	694	766	553	168	721	718	12	6	69	1526	8
159	105	91	125	1475	1606	1180	438	1618	1455	23	15	95	3206	9
211	125	108	130	3844	3297	3284	753	4037	3135	30	19	50	7271	10
184	117	107	147	3611	3248	3025	534	3559	3206	52	28	161	7006	11
395	242	215	277	7455	6545	6309	1287	7596	6341	82	47	211	14277	12
213	149	120	248	2707	2959	2223	677	2900	2896	40	19	59	5914	13
184	160	139	313	2630	2961	2154	503	2657	2936	46	31	234	5904	14
397	309	259	561	5337	5920	4377	1180	5557	5832	86	50	293	11818	15
2	2	4	7	15	27	9	13	22	25	..	..	2	49	16
1	5	4	4	13	24	11	3	14	23	1	..	3	41	17
3	7	8	11	28	51	20	16	36	48	1	..	5	90	18
72	51	47	99	478	605	369	192	561	583	5	9	24	1182	19
70	61	36	107	430	571	334	112	446	584	7	6	65	1108	20
142	112	83	206	908	1176	703	304	1007	1167	12	15	89	2290	21
74	53	51	106	493	632	378	205	583	608	5	9	26	1231	22
71	66	40	111	443	595	345	115	460	607	8	6	68	1149	23
145	119	91	217	936	1227	723	320	1043	1215	13	15	94	2380	24
287	202	171	354	3200	3591	2601	882	3483	3504	45	28	85	7145	25
255	226	179	424	3073	3556	2499	618	3117	3543	54	37	302	7053	26
542	428	350	778	6273	7147	5100	1500	6600	7047	99	65	387	14198	27
490	430	322	846	3141	4226	2232	1633	3865	4034	61	40	213	8213	28
528	420	377	1525	2904	4202	1987	1459	3446	4035	82	83	985	8631	29
1018	850	699	2371	6045	8428	4219	3092	7311	8069	143	123	1198	16844	30
1344	1087	833	1676	8192	10327	5592	4540	10132	8965	333	242	523	20195	31
1174	1054	826	2312	7601	9715	5323	2847	8170	9080	326	204	1848	19628	32
2518	2141	1659	3988	15793	20042	10915	7387	18302	18045	659	446	2371	39823	33
690	675	572	1353	3381	5386	2119	2431	4550	4984	139	117	330	10120	34
799	742	697	2276	3395	5620	2189	2122	4311	5087	182	135	1576	11291	35
1489	1417	1269	3629	6776	11006	4308	4553	8861	10071	321	252	1906	21411	36
303	276	232	560	2174	2863	1489	1399	2888	2362	99	75	173	5597	37
358	287	280	1062	1870	2805	1255	1112	2367	2384	122	98	766	5737	38
661	563	512	1622	4044	5668	2744	2511	5255	4746	221	173	939	11334	39
596	349	208	290	8650	8508	6786	2498	9284	7903	80	75	106	17448	40
513	350	206	408	7824	8232	6244	1636	7880	7935	114	85	450	16464	41
1109	699	414	698	16474	16740	13030	4134	17164	15838	194	160	556	33912	42
47	34	18	32	433	504	346	165	511	431	7	5	15	969	43
29	22	12	33	417	431	343	76	419	422	6	2	32	881	44
76	56	30	65	850	935	689	241	930	853	13	7	47	1850	45
643	383	226	322	9083	9012	7132	2663	9795	8334	87	80	121	18417	46
542	372	218	441	8241	8663	6587	1712	8299	8357	120	87	482	17345	47
1185	755	444	763	17324	17675	13719	4375	18094	16691	207	167	603	35762	48
134	96	109	212	890	1071	672	385	1057	1045	10	20	41	2173	49
119	124	103	272	904	1138	665	379	1044	1063	29	22	156	2314	50
253	220	212	484	1794	2209	1337	764	2101	2108	39	42	197	4487	51
76	86	75	125	612	818	450	326	776	719	20	13	27	1555	52
99	80	71	122	630	757	458	203	661	730	11	18	89	1509	53
175	166	146	247	1242	1575	908	529	1437	1449	31	31	116	3064	54
210	182	184	337	1502	1889	1122	711	1833	1764	30	33	68	3728	55
218	204	174	394	1534	1895	1123	582	1705	1793	40	40	245	3823	56
428	386	358	731	3036	3784	2245	1293	3538	3557	70	73	313	7551	57
316	222	117	192	4745	5241	3986	1045	5031	4981	59	47	60	10178	58
296	206	136	271	4522	5155	3718	773	4491	5068	63	44	282	9948	59
612	428	253	463	9267	10396	7704	1818	9522	10049	122	91	342	20126	60
33	27	32	38	263	310	196	121	317	276	3	4	11	611	61
31	31	23	44	241	292	176	88	264	275	1	4	33	577	62
64	58	55	82	504	602	372	209	581	551	4	8	44	1188	63
349	249	149	230	5008	5551	4182	1166	5348	5257	62	51	71	10789	64
327	237	159	315	4763	5447	3894	861	4755	5343	64	48	315	10525	65
676	486	308	545	9771	10998	8076	2027	10103	10600	126	99	386	21314	66

otherwise.

No. 1.—Population of Local Government Areas, by Age and

Number	Local government area (showing urban and rural components)		Age last birthday (years) 0–4	5–9	10–14	15–19	20–24	25–29	30–34	35–39	40–44	45–49
	ADELAIDE STATISTICAL DIVISION—*continued*											
1	Thebarton (M)—Adelaide Metropolitan Area	M	571	528	405	527	479	429	398	416	377	321
2		F	558	509	457	521	467	403	335	325	333	310
3		P	1129	1037	862	1048	946	832	733	741	710	631
4	Unley (C)—Adelaide Metropolitan Area	M	1330	1306	1402	1731	1687	1122	898	994	1085	1060
5		F	1186	1262	1507	1868	1592	984	817	993	1119	1262
6		P	2516	2568	2909	3599	3279	2106	1715	1987	2204	2322
7	Walkerville (M)—Adelaide Metropolitan Area	M	162	180	163	180	163	98	83	124	117	108
8		F	162	140	174	270	188	99	108	140	143	160
9		P	324	320	337	450	351	197	191	264	260	268
10	West Torrens (C)—Adelaide Metropolitan Area	M	2013	2010	2168	2214	1695	1322	1188	1441	1836	1475
11		F	1827	2016	2075	2233	1742	1311	1205	1578	1765	1585
12		P	3840	4026	4243	4447	3437	2633	2393	3019	3601	3060
	Willunga (D.C.) (part)—											
	Rural—											
13	McLaren Vale (part)	M	29	28	29	21	16	13	16	16	20	18
14		F	25	23	22	40	19	16	17	19	27	20
15		P	54	51	51	61	35	29	33	35	47	38
16	Other	M	65	67	86	75	40	39	36	46	49	54
17		F	68	69	78	68	40	33	25	53	51	57
18		P	133	136	164	143	80	72	61	99	100	111
19	Total Willunga (D.C.) (part)	M	94	95	115	96	56	52	52	62	69	72
20		F	93	92	100	108	59	49	42	72	78	77
21		P	187	187	215	204	115	101	94	134	147	149
22	Woodville (C)—Adelaide Metropolitan Area	M	3152	3477	3643	3850	2682	1931	1848	2481	2900	2553
23		F	3042	3230	3555	4052	2634	1945	1871	2549	2940	2427
24		P	6194	6707	7198	7902	5316	3876	3719	5030	5840	4980
25	Adelaide Metropolitan Area	M	34697	36792	35626	35959	25299	21099	20403	24503	25941	22427
26		F	32729	35170	33728	35662	26097	21469	20367	23923	25762	22095
27		P	67426	71962	69354	71621	51396	42568	40770	48426	51703	44522
28	Other Urban Centres	M	1360	1299	1162	924	731	885	745	765	702	583
29		F	1324	1284	1088	943	966	800	660	767	723	575
30		P	2684	2583	2250	1867	1697	1685	1405	1532	1425	1158
31	Total Urban	M	36057	38091	36788	36883	26030	21984	21148	25268	26643	23010
32		F	34053	36454	34816	36605	27063	22269	21027	24690	26485	22670
33		P	70110	74545	71604	73488	53093	44253	42175	49958	53128	45680
34	Total Rural	M	1135	1155	1091	913	679	656	642	701	668	605
35		F	1060	1109	1009	875	691	656	588	635	608	576
36		P	2195	2264	2100	1788	1370	1312	1230	1336	1276	1181
37	*Total Division*	*M*	*37192*	*39246*	*37879*	*37796*	*26709*	*22640*	*21790*	*25969*	*27311*	*23615*
38		*F*	*35113*	*37563*	*35825*	*37480*	*27754*	*22925*	*21615*	*25325*	*27093*	*23246*
39		*P*	*72305*	*76809*	*73704*	*75276*	*54463*	*45565*	*43405*	*51294*	*54404*	*46861*
	CENTRAL STATISTICAL DIVISION											
	Angaston (D.C.)—											
40	Urban Angaston	M	78	88	116	76	48	43	52	64	49	65
41		F	103	110	98	84	55	52	59	66	46	75
42		P	181	198	214	160	103	95	111	130	95	140
43	Urban Nuriootpa	M	106	96	88	84	54	63	57	77	65	57
44		F	93	97	117	63	71	49	53	62	68	57
45		P	199	193	205	147	125	112	110	139	133	114
46	Rural	M	90	95	68	74	47	46	45	45	45	46
47		F	88	94	82	59	37	56	32	33	57	43
48		P	178	189	150	133	84	102	77	78	102	89
49	Total Angaston (D.C.)	M	274	279	272	234	149	152	154	186	159	168
50		F	284	301	297	206	163	157	144	161	171	175
51		P	558	580	569	440	312	309	298	347	330	343
	Balaklava (D.C.)—											
52	Urban Balaklava	M	55	66	57	47	38	19	21	45	26	31
53		F	48	42	66	54	38	24	31	33	38	36
54		P	103	108	123	101	76	43	52	78	64	67
55	Rural	M	34	28	44	34	27	18	28	25	17	34
56		F	34	55	48	22	23	19	20	21	24	27
57		P	68	83	92	56	50	37	48	46	41	61
58	Total Balaklava (D.C.)	M	89	94	101	81	65	37	49	70	43	65
59		F	82	97	114	76	61	43	51	54	62	63
60		P	171	191	215	157	126	80	100	124	105	128
61	Barossa (D.C.)—Rural	M	82	111	168	112	71	37	53	72	79	84
62		F	98	97	116	86	61	51	48	76	77	81
63		P	180	208	284	198	132	88	101	148	156	165
64	Dudley (D.C.)—Rural	M	28	37	26	13	16	14	19	10	17	13
65		F	27	33	14	10	9	20	15	7	10	14
66		P	55	70	40	23	25	34	34	17	27	27

(*a*) Legally or

by Marital Status: South Australia, Census, 30 June 1966—*continued*

Age last birthday (years)						Marital status							Grand total	
						Never married								
50–54	55–59	60–64	65 and over	Under 21	21–64	Under 15 years of age	15 years of age and over	Total	Married	Married but permanently separated (*a*)	Divorced	Widowed		Number
ADELAIDE STATISTICAL DIVISION—*continued*														
369	338	281	654	2128	3311	1504	1450	2954	2767	110	79	183	6093	1
358	355	293	979	2150	3074	1524	1005	2529	2810	109	89	666	6203	2
727	693	574	1633	4278	6385	3028	2455	5483	5577	219	168	849	12296	3
1096	1130	978	2639	6116	9703	4038	4563	8601	8587	273	260	737	18458	4
1366	1389	1223	4701	6177	10391	3955	4696	8651	8659	392	420	3147	21269	5
2462	2519	2201	7340	12293	20094	7993	9259	17252	17246	665	680	3884	39727	6
140	111	107	274	713	1023	505	441	946	957	19	18	70	2010	7
177	150	159	513	780	1290	476	709	1185	987	43	47	321	2583	8
317	261	266	787	1493	2313	981	1150	2131	1944	62	65	391	4593	9
1442	1178	938	1699	8731	12189	6191	4419	10610	11124	194	182	509	22619	10
1428	1242	1067	2529	8567	12507	5918	3751	9669	11313	270	253	2098	23603	11
2870	2420	2005	4228	17298	24696	12109	8170	20279	22437	464	435	2607	46222	12
16	19	13	29	110	144	86	38	124	146	1	1	11	283	13
20	8	12	27	114	154	70	54	124	151	1	1	18	295	14
36	27	25	56	224	298	156	92	248	297	2	2	29	578	15
69	53	49	95	304	424	218	154	372	408	6	5	32	823	16
58	56	47	86	291	412	215	108	323	402	9	10	45	789	17
127	109	96	181	595	836	433	262	695	810	15	15	77	1612	18
85	72	62	124	414	568	304	192	496	554	7	6	43	1106	19
78	64	59	113	405	566	285	162	447	553	10	11	63	1084	20
163	136	121	237	819	1134	589	354	943	1107	17	17	106	2190	21
2429	1896	1425	2458	14774	19493	10272	7543	17815	17550	329	296	735	36725	22
2376	1813	1374	3345	14550	19258	9827	5932	15759	17820	431	351	2792	37153	23
4805	3709	2799	5803	29324	38751	20099	13475	33574	35370	760	647	3527	73878	24
20826	16616	12705	25553	148756	184137	107115	71697	178812	165482	3769	3043	7340	358446	25
20760	17307	14040	40361	143163	185946	101627	60032	161659	167650	4805	4093	31263	369470	26
41586	33923	26745	65914	291919	370083	208742	131729	340471	333132	8574	7136	38603	727916	27
533	425	385	833	4885	5614	3821	1740	5561	5453	77	62	179	11332	28
505	477	397	1109	4790	5719	3696	1453	5149	5534	121	76	738	11618	29
1038	902	782	1942	9675	11333	7517	3193	10710	10987	198	138	917	22950	30
21359	17041	13090	26386	153641	189751	110936	73437	184373	170935	3846	3105	7519	369778	31
21265	17784	14437	41470	147953	191665	105323	61485	166808	173184	4926	4169	32001	381088	32
42624	34825	27527	67856	301594	381416	216259	134922	351181	344119	8772	7274	39520	750866	33
583	495	402	695	4418	5307	3381	1876	5257	4826	66	55	216	10420	34
576	437	348	721	4181	4987	3178	1248	4426	4820	67	57	519	9889	35
1159	932	750	1416	8599	10294	6559	3124	9683	9646	133	112	735	20309	36
21942	*17536*	*13492*	*27081*	*158059*	*195058*	*114317*	*75313*	*189630*	*175761*	*3912*	*3160*	*7735*	*380198*	37
21841	*18221*	*14785*	*42191*	*152134*	*196652*	*108501*	*62733*	*171234*	*178004*	*4993*	*4226*	*32520*	*390977*	38
43783	*35757*	*28277*	*69272*	*310193*	*391710*	*222818*	*138046*	*360864*	*353765*	*8905*	*7386*	*40255*	*771175*	39
CENTRAL STATISTICAL DIVISION														
62	48	41	86	367	463	282	164	446	432	4	4	30	916	40
55	40	44	84	406	481	311	145	456	442	6	5	62	971	41
117	88	85	170	773	944	593	309	902	874	10	9	92	1887	42
53	64	50	85	380	534	290	175	465	507	4	8	15	999	43
62	57	55	138	386	518	307	119	426	501	4	2	109	1042	44
115	121	105	223	766	1052	597	294	891	1008	8	10	124	2041	45
40	54	32	80	336	391	253	156	409	369	2	6	21	807	46
43	41	27	88	330	362	264	95	359	364	4	1	52	780	47
83	95	59	168	666	753	517	251	768	733	6	7	73	1587	48
155	166	123	251	1083	1388	825	495	1320	1308	10	18	66	2722	49
160	138	126	310	1122	1361	882	359	1241	1307	14	8	223	2793	50
315	304	249	561	2205	2749	1707	854	2561	2615	24	26	289	5515	51
22	25	21	103	233	240	178	101	279	271	6	..	20	576	52
31	32	41	109	226	288	156	113	269	275	5	6	68	623	53
53	57	62	212	459	528	334	214	548	546	11	6	88	1199	54
14	16	20	30	145	194	106	88	194	166	1	1	7	369	55
23	18	14	34	163	185	137	46	183	164	2	1	32	382	56
37	34	34	64	308	379	243	134	377	330	3	2	39	751	57
36	41	41	133	378	434	284	189	473	437	7	1	27	945	58
54	50	55	143	389	473	293	159	452	439	7	7	100	1005	59
90	91	96	276	767	907	577	348	925	876	14	8	127	1950	60
72	59	50	99	491	559	361	226	587	517	8	9	28	1149	61
63	50	34	124	418	520	311	142	453	518	7	6	78	1062	62
135	109	84	223	909	1079	672	368	1040	1035	15	15	106	2211	63
13	10	10	19	104	122	91	38	129	109	4	..	3	245	64
11	12	6	18	85	103	74	11	85	107	1	2	11	206	65
24	22	16	37	189	225	165	49	214	216	5	2	14	451	66

otherwise.

No. 1.—Population of Local Government Areas, by Age and

Number	Local government area (showing urban and rural components)		Age last birthday (years) 0–4	5–9	10–14	15–19	20–24	25–29	30–34	35–39	40–44	45–49
	CENTRAL STATISTICAL DIVISION—*continued*											
	Encounter Bay (D.C.)—											
1	Urban Victor Harbor (part)	M	40	39	37	39	13	24	21	29	21	27
2		F	41	56	38	34	29	27	28	24	28	26
3		P	81	95	75	73	42	51	49	53	49	53
4	Rural	M	59	67	66	48	27	27	26	32	36	29
5		F	48	68	58	42	23	25	27	41	24	39
6		P	107	135	124	90	50	52	53	73	60	68
7	Total Encounter Bay (D.C.)	M	99	106	103	87	40	51	47	61	57	56
8		F	89	124	96	76	52	52	55	65	52	65
9		P	188	230	199	163	92	103	102	126	109	121
	Eudunda (D.C.)—											
	Rural—											
10	Eudunda	M	35	31	35	29	17	18	18	23	18	17
11		F	39	28	27	32	21	22	14	24	12	18
12		P	74	59	62	61	38	40	32	47	30	35
13	Other	M	47	46	54	31	18	18	23	28	23	28
14		F	49	47	54	37	19	23	17	29	21	28
15		P	96	93	108	68	37	41	40	57	44	56
16	Total Eudunda (D.C.)	M	82	77	89	60	35	36	41	51	41	45
17		F	88	75	81	69	40	45	31	53	33	46
18		P	170	152	170	129	75	81	72	104	74	91
	Freeling (D.C.)—											
	Rural—											
19	Freeling	M	13	17	18	19	11	12	8	16	8	14
20		F	15	12	23	20	14	12	8	8	16	19
21		P	28	29	41	39	25	24	16	24	24	33
22	Other	M	74	76	82	60	39	42	33	38	48	46
23		F	71	67	72	67	47	39	28	30	53	53
24		P	145	143	154	127	86	81	61	68	101	99
25	Total Freeling (D.C.)	M	87	93	100	79	50	54	41	54	56	60
26		F	86	79	95	87	61	51	36	38	69	72
27		P	173	172	195	166	111	105	77	92	125	132
28	Gumeracha (D.C.)—Rural	M	124	141	164	113	92	65	50	75	99	78
29		F	106	118	151	127	66	65	60	80	85	84
30		P	230	259	315	240	158	130	110	155	184	162
	Kapunda (D.C.)—											
31	Urban Kapunda	M	47	50	54	53	35	21	19	27	36	23
32		F	44	44	52	43	29	21	31	31	22	41
33		P	91	94	106	96	64	42	50	58	58	64
34	Rural	M	65	47	62	67	45	26	35	27	54	39
35		F	61	63	63	61	38	29	22	36	46	41
36		P	126	110	125	128	83	55	57	63	100	80
37	Total Kapunda (D.C.)	M	112	97	116	120	80	47	54	54	90	62
38		F	105	107	115	104	67	50	53	67	68	82
39		P	217	204	231	224	147	97	107	121	158	144
	Kingscote (D.C.)—											
40	Urban Kingscote	M	60	68	54	41	33	38	30	37	36	37
41		F	52	72	60	60	31	29	41	25	36	28
42		P	112	140	114	101	64	67	71	62	72	65
43	Rural	M	79	125	169	134	63	50	33	47	73	90
44		F	91	113	128	90	50	41	36	51	95	66
45		P	170	238	297	224	113	91	69	98	168	156
46	Total Kingscote (D.C.)	M	139	193	223	175	96	88	63	84	109	127
47		F	143	185	188	150	81	70	77	76	131	94
48		P	282	378	411	325	177	158	140	160	240	221
49	Maitland (M)—Urban Maitland	M	59	58	43	43	41	36	30	37	30	22
50		F	47	50	42	48	40	31	34	28	25	26
51		P	106	108	85	91	81	67	64	65	55	48
52	Mallala (D.C.)—Rural	M	122	135	122	130	85	67	73	79	67	60
53		F	123	132	87	88	78	72	71	61	72	76
54		P	245	267	209	218	163	139	144	140	139	136
55	Meadows (D.C.) (part)—Rural	M	149	146	186	153	101	67	61	100	92	103
56		F	133	171	157	102	76	68	74	93	100	86
57		P	282	317	343	255	177	135	135	193	192	189
	Minlaton (D.C.)—											
	Rural—											
58	Minlaton	M	36	45	45	23	26	20	22	24	30	19
59		F	46	44	39	40	35	17	28	18	28	15
60		P	82	89	84	63	61	37	50	42	58	34
61	Other	M	96	107	106	89	69	63	40	55	51	53
62		F	82	104	83	58	45	48	43	48	52	38
63		P	178	211	189	147	114	111	83	103	103	91
64	Total Minlaton (D.C.)	M	132	152	151	112	95	83	62	79	81	72
65		F	128	148	122	98	80	65	71	66	80	53
66		P	260	300	273	210	175	148	133	145	161	125

(*a*) Legally or

by Marital Status: South Australia, Census, 30 June 1966—*continued*

Age last birthday (years)						Marital status							Grand total	
						Never married								
50–54	55–59	60–64	65 and over	Under 21	21–64	Under 15 years of age	15 years of age and over	Total	Married	Married but permanently separated (*a*)	Divorced	Widowed		Number
CENTRAL STATISTICAL DIVISION—*continued*														
29	23	32	75	158	216	116	64	180	246	4	2	17	449	1
25	32	42	89	178	252	135	76	211	255	4	2	47	519	2
54	55	74	164	336	468	251	140	391	501	8	4	64	968	3
37	27	20	35	247	254	192	84	276	249	3	..	8	536	4
34	24	16	38	220	249	174	56	230	249	2	2	24	507	5
71	51	36	73	467	503	366	140	506	498	5	2	32	1043	6
66	50	52	110	405	470	308	148	456	495	7	2	25	985	7
59	56	58	127	398	501	309	132	441	504	6	4	71	1026	8
125	106	110	237	803	971	617	280	897	999	13	6	96	2011	9
24	20	16	54	132	169	101	62	163	179	..	3	10	355	10
21	22	26	56	133	173	94	54	148	168	1	..	45	362	11
45	42	42	110	265	342	195	116	311	347	1	3	55	717	12
34	16	14	33	183	197	147	77	224	180	1	1	7	413	13
21	19	10	33	188	186	150	50	200	183	2	1	21	407	14
55	35	24	66	371	383	297	127	424	363	3	2	28	820	15
58	36	30	87	315	366	248	139	387	359	1	4	17	768	16
42	41	36	89	321	359	244	104	348	351	3	1	66	769	17
100	77	66	176	636	725	492	243	735	710	4	5	83	1537	18
14	17	16	52	67	116	48	48	96	128	2	3	6	235	19
20	17	11	84	74	121	50	53	103	128	1	2	45	279	20
34	34	27	136	141	237	98	101	199	256	3	5	51	514	21
57	51	26	62	300	372	232	141	373	335	3	2	21	734	22
57	33	24	67	283	358	210	105	315	337	1	5	50	708	23
114	84	50	129	583	730	442	246	688	672	4	7	71	1442	24
71	68	42	114	367	488	280	189	469	463	5	5	27	969	25
77	50	35	151	357	479	260	158	418	465	2	7	95	987	26
148	118	77	265	724	967	540	347	887	928	7	12	122	1956	27
98	63	78	124	563	677	429	264	693	622	9	5	35	1364	28
88	71	54	135	517	638	375	186	561	633	10	5	81	1290	29
186	134	132	259	1080	1315	804	450	1254	1255	19	10	116	2654	30
38	15	32	83	209	241	151	102	253	251	7	4	18	533	31
30	40	37	121	189	276	140	100	240	255	10	3	78	586	32
68	55	69	204	398	517	291	202	493	506	17	7	96	1119	33
39	32	33	62	248	323	174	154	328	283	1	1	20	633	34
36	32	24	64	258	294	187	95	282	285	7	1	41	616	35
75	64	57	126	506	617	361	249	610	568	8	2	61	1249	36
77	47	65	145	457	564	325	256	581	534	8	5	38	1166	37
66	72	61	185	447	570	327	195	522	540	17	4	119	1202	38
143	119	126	330	904	1134	652	451	1103	1074	25	9	157	2368	39
30	24	20	35	228	280	182	86	268	257	9	4	5	543	40
30	18	14	32	251	245	184	71	255	241	5	2	25	528	41
60	42	34	67	479	525	366	157	523	498	14	6	30	1071	42
61	38	15	24	520	457	373	216	589	399	2	2	9	1001	43
32	24	13	22	432	398	332	109	441	387	2	1	21	852	44
93	62	28	46	952	855	705	325	1030	786	4	3	30	1853	45
91	62	35	59	748	737	555	302	857	656	11	6	14	1544	46
62	42	27	54	683	643	516	180	696	628	7	3	46	1380	47
153	104	62	113	1431	1380	1071	482	1553	1284	18	9	60	2924	48
31	28	19	40	210	267	160	90	250	254	2	..	11	517	49
31	27	19	52	193	255	139	74	213	252	2	2	31	500	50
62	55	38	92	403	522	299	164	463	506	4	2	42	1017	51
92	72	49	101	522	631	379	256	635	580	7	6	26	1254	52
74	62	59	103	452	603	342	153	495	582	7	6	68	1158	53
166	134	108	204	974	1234	721	409	1130	1162	14	12	94	2412	54
96	60	58	117	652	720	481	306	787	651	9	6	36	1489	55
80	57	51	106	585	663	461	152	613	646	9	4	82	1354	56
176	117	109	223	1237	1383	942	458	1400	1297	18	10	118	2843	57
16	19	24	36	156	193	126	58	184	181	3	3	14	385	58
27	24	14	45	172	203	129	72	201	184	3	3	29	420	59
43	43	38	81	328	396	255	130	385	365	6	6	43	805	60
59	25	31	72	411	433	309	178	487	403	6	3	17	916	61
49	30	29	74	334	375	269	80	349	388	2	..	44	783	62
108	55	60	146	745	808	578	258	836	791	8	3	61	1699	63
75	44	55	108	567	626	435	236	671	584	9	6	31	1301	64
76	54	43	119	506	578	398	152	550	572	5	3	73	1203	65
151	98	98	227	1073	1204	833	388	1221	1156	14	9	104	2504	66

otherwise.

No. 1.—Population of Local Government Areas, by Age and

Number	Local government area (showing urban and rural components)		Age last birthday (years) 0–4	5–9	10–14	15–19	20–24	25–29	30–34	35–39	40–44	45–49
	CENTRAL STATISTICAL DIVISION—*continued*											
	Mount Barker (D.C.)—											
1	Urban Mount Barker	M	113	96	113	85	68	47	39	56	63	69
2		F	85	100	100	111	57	50	38	45	67	67
3		P	198	196	213	196	125	97	77	101	130	136
4	Rural	M	179	153	200	171	113	102	87	126	79	99
5		F	177	193	168	142	113	103	79	97	100	117
6		P	356	346	368	313	226	205	166	223	179	216
7	Total Mount Barker (D.C.)	M	292	249	313	256	181	149	126	182	142	168
8		F	262	293	268	253	170	153	117	142	167	184
9		P	554	542	581	509	351	302	243	324	309	352
10	Mount Pleasant (D.C.)—Rural	M	55	77	81	51	55	29	34	43	38	54
11		F	67	78	67	51	43	30	33	48	37	49
12		P	122	155	148	102	98	59	67	91	75	103
13	Mudla Wirra (D.C.) (part)—Rural	M	63	79	59	135	71	32	41	40	41	51
14		F	62	56	71	64	40	34	34	40	34	49
15		P	125	135	130	199	111	66	75	80	75	100
	Onkaparinga (D.C.)—											
16	Urban Lobethal	M	50	70	52	36	33	26	30	34	33	51
17		F	32	34	54	59	41	30	25	31	35	47
18		P	82	104	106	95	74	56	55	65	68	98
	Rural—											
19	Woodside	M	34	35	34	20	29	16	21	19	22	19
20		F	27	30	44	34	18	22	18	28	19	22
21		P	61	65	78	54	47	38	39	47	41	41
22	Other	M	190	209	173	210	556	125	106	118	124	93
23		F	166	195	161	117	110	108	87	122	102	90
24		P	356	404	334	327	666	233	193	240	226	183
25	Total Rural	M	224	244	207	230	585	141	127	137	146	112
26		F	193	225	205	151	128	130	105	150	121	112
27		P	417	469	412	381	713	271	232	287	267	224
28	Total Onkaparinga (D.C.)	M	274	314	259	266	618	167	157	171	179	163
29		F	225	259	259	210	169	160	130	181	156	159
30		P	499	573	518	476	787	327	287	352	335	322
	Owen (D.C.)—											
	Rural—											
31	Hamley Bridge	M	30	33	34	17	19	7	13	16	13	15
32		F	12	16	25	21	10	10	9	17	19	9
33		P	42	49	59	38	29	17	22	33	32	24
34	Other	M	48	41	32	36	38	21	26	28	20	30
35		F	46	40	44	31	20	24	26	24	31	22
36		P	94	81	76	67	58	45	52	52	51	52
37	Total Owen (D.C.)	M	78	74	66	53	57	28	39	44	33	45
38		F	58	56	69	52	30	34	35	41	50	31
39		P	136	130	135	105	87	62	74	85	83	76
	Port Elliot (D.C.)—											
40	Urban Goolwa	M	15	21	37	22	11	5	17	15	15	14
41		F	16	17	21	22	13	6	6	9	19	17
42		P	31	38	58	44	24	11	23	24	34	31
43	Urban Port Elliott	M	21	22	24	20	11	9	6	12	14	14
44		F	12	13	20	17	14	6	11	14	16	21
45		P	33	35	44	37	25	15	17	26	30	35
46	Rural	M	51	75	66	55	41	26	25	39	38	47
47		F	57	76	68	50	35	31	30	31	39	44
48		P	108	151	134	105	76	57	55	70	77	91
49	Total Port Elliot (D.C.)	M	87	118	127	97	63	40	48	66	67	75
50		F	85	106	109	89	62	43	47	54	74	82
51		P	172	224	236	186	125	83	95	120	141	157
52	Port Wakefield (D.C.)—Rural	M	73	60	72	42	23	41	28	39	27	32
53		F	57	64	50	39	42	30	32	29	31	15
54		P	130	124	122	81	65	71	60	68	58	47
	Riverton (D.C.)—											
	Rural—											
55	Riverton	M	28	30	39	17	14	12	11	23	22	15
56		F	29	29	31	23	18	18	9	27	18	18
57		P	57	59	70	40	32	30	20	50	40	33
58	Other	M	59	35	38	39	26	34	17	24	25	23
59		F	46	37	47	27	27	23	16	21	26	34
60		P	105	72	85	66	53	57	33	45	51	57
61	Total Riverton (D.C.)	M	87	65	77	56	40	46	28	47	47	38
62		F	75	66	78	50	45	41	25	48	44	52
63		P	162	131	155	106	85	87	53	95	91	90
64	Robertstown (D.C.)—Rural	M	66	60	78	57	39	36	32	41	50	57
65		F	55	55	64	33	26	22	36	34	36	33
66		P	121	115	142	90	65	58	68	75	86	90

(*a*) Legally or

by Marital Status: South Australia, Census, 30 June 1966—*continued*

Age last birthday (years)						Marital status							Grand total	
						Never married								
50–54	55–59	60–64	65 and over	Under 21	21–64	Under 15 years of age	15 years of age and over	Total	Married	Married but permanently separated (*a*)	Divorced	Widowed		Number
CENTRAL STATISTICAL DIVISION—*continued*														
55	53	27	73	416	468	322	163	485	442	7	4	19	957	1
55	42	42	118	412	447	285	165	450	445	8	7	67	977	2
110	95	69	191	828	915	607	328	935	887	15	11	86	1934	3
117	98	66	135	728	862	532	348	880	781	16	6	42	1725	4
95	80	69	155	708	825	538	242	780	779	8	4	117	1688	5
212	178	135	290	1436	1687	1070	590	1660	1560	24	10	159	3413	6
172	151	93	208	1144	1330	854	511	1365	1223	23	10	61	2682	7
150	122	111	273	1120	1272	823	407	1230	1224	16	11	184	2665	8
322	273	204	481	2264	2602	1677	918	2595	2447	39	21	245	5347	9
49	45	43	70	277	377	213	140	353	342	2	3	24	724	10
57	39	30	80	275	354	212	98	310	338	4	6	51	709	11
106	84	73	150	552	731	425	238	663	680	6	9	75	1433	12
47	44	23	41	360	366	201	236	437	306	5	6	13	767	13
46	39	20	48	258	331	189	97	286	306	2	2	41	637	14
93	83	43	89	618	697	390	333	723	612	7	8	54	1404	15
35	29	23	50	217	285	172	85	257	273	2	5	15	552	16
37	24	25	72	190	284	120	91	211	276	2	5	52	546	17
72	53	48	122	407	569	292	176	468	549	4	10	67	1098	18
12	15	10	34	134	152	103	49	152	159	1	..	8	320	19
17	12	15	42	138	168	101	49	150	165	3	2	28	348	20
29	27	25	76	272	320	204	98	302	324	4	2	36	668	21
85	75	65	135	849	1280	572	816	1388	813	15	13	35	2264	22
85	72	62	139	659	818	522	206	728	787	8	2	91	1616	23
170	147	127	274	1508	2098	1094	1022	2116	1600	23	15	126	3880	24
97	90	75	169	983	1432	675	865	1540	972	16	13	43	2584	25
102	84	77	181	797	986	623	255	878	952	11	4	119	1964	26
199	174	152	350	1780	2418	1298	1120	2418	1924	27	17	162	4548	27
132	119	98	219	1200	1717	847	950	1797	1245	18	18	58	3136	28
139	108	102	253	987	1270	743	346	1089	1228	13	9	171	2510	29
271	227	200	472	2187	2987	1590	1296	2886	2473	31	27	229	5646	30
9	8	13	47	121	106	97	50	147	111	2	1	13	274	31
18	16	19	49	77	124	53	46	99	112	1	3	35	250	32
27	24	32	96	198	230	150	96	246	223	3	4	48	524	33
24	21	22	35	164	223	121	89	210	201	1	1	9	422	34
20	20	19	42	167	200	130	56	186	197	..	1	25	409	35
44	41	41	77	331	423	251	145	396	398	1	2	34	831	36
33	29	35	82	285	329	218	139	357	312	3	2	22	696	37
38	36	38	91	244	324	183	102	285	309	1	4	60	659	38
71	65	73	173	529	653	401	241	642	621	4	6	82	1355	39
19	17	16	64	96	128	73	59	132	132	1	4	19	288	40
22	19	20	66	79	128	54	36	90	136	2	2	43	273	41
41	36	36	130	175	256	127	95	222	268	3	6	62	561	42
19	20	17	64	90	119	67	48	115	140	2	4	12	273	43
26	22	24	76	66	150	45	52	97	142	3	4	46	292	44
45	42	41	140	156	269	112	100	212	282	5	8	58	565	45
47	41	23	36	254	320	192	115	307	282	3	2	16	610	46
37	37	17	47	254	298	201	81	282	277	3	2	35	599	47
84	78	40	83	508	618	393	196	589	559	6	4	51	1209	48
85	78	56	164	440	567	332	222	554	554	6	10	47	1171	49
85	78	61	189	399	576	300	169	469	555	8	8	124	1164	50
170	156	117	353	839	1143	632	391	1023	1109	14	18	171	2335	51
25	26	16	35	251	253	205	90	295	233	3	1	7	539	52
25	22	16	29	218	234	171	56	227	230	3	1	20	481	53
50	48	32	64	469	487	376	146	522	463	6	2	27	1020	54
20	18	6	41	116	139	97	46	143	147	..	..	6	296	55
21	13	12	71	118	148	89	65	154	140	2	1	40	337	56
41	31	18	112	234	287	186	111	297	287	2	1	46	633	57
24	25	18	32	177	210	132	80	212	195	4	..	8	419	58
23	22	17	31	161	205	130	44	174	195	3	1	24	397	59
47	47	35	63	338	415	262	124	386	390	7	1	32	816	60
44	43	24	73	293	349	229	126	355	342	4	..	14	715	61
44	35	29	102	279	353	219	109	328	335	5	2	64	734	62
88	78	53	175	572	702	448	235	683	677	9	2	78	1449	63
34	26	16	51	270	322	204	170	374	251	1	2	15	643	64
32	11	14	54	212	239	174	51	225	241	2	1	36	505	65
66	37	30	105	482	561	378	221	599	492	3	3	51	1148	66

otherwise.

No. 1.—Population of Local Government Areas, by Age and

Number	Local government area (showing urban and rural components)		Age last birthday (years) 0–4	5–9	10–14	15–19	20–24	25–29	30–34	35–39	40–44	45–49
			CENTRAL STATISTICAL DIVISION—*continued*									
1	addleworth (D.C.)—Rural	M	64	70	70	60	46	34	35	47	48	36
2		F	57	76	74	38	28	37	34	38	49	38
3		P	121	146	144	98	74	71	69	85	97	74
4	Sedan (D.C.)—Rural	M	39	51	50	33	25	18	17	31	34	33
5		F	42	45	52	35	20	21	19	27	30	32
6		P	81	96	102	68	45	39	36	58	64	65
7	Strathalbyn (M)—Urban	M	65	67	64	61	50	36	31	37	38	36
8		F	63	82	60	61	50	36	35	33	48	37
9		P	128	149	124	122	100	72	66	70	86	73
10	Strathalbyn (D.C.)—Rural	M	96	96	95	85	68	45	28	62	59	63
11		F	92	83	95	75	54	44	48	39	67	70
12		P	188	179	190	160	122	89	76	101	126	133
	Tanunda (D.C.)—											
13	Urban Tanunda	M	77	93	85	73	58	48	55	53	60	55
14		F	81	97	66	78	45	48	54	54	61	55
15		P	158	190	151	151	103	96	109	107	121	110
16	Rural	M	24	29	35	30	23	19	22	18	20	19
17		F	22	39	32	31	14	17	12	21	17	20
18		P	46	68	67	61	37	36	34	39	37	39
19	Total Tanunda (D.C.)	M	101	122	120	103	81	67	77	71	80	74
20		F	103	136	98	109	59	65	66	75	78	75
21		P	204	258	218	212	140	132	143	146	158	149
22	Truro (D.C.)—Rural	M	32	27	20	26	22	20	16	19	24	22
23		F	23	36	24	25	16	20	13	13	16	17
24		P	55	63	44	51	38	40	29	32	40	39
25	Victor Harbor (M)—Urban Victor Harbor (part)	M	72	95	94	70	65	50	43	56	58	53
26		F	66	78	83	69	82	46	45	62	55	65
27		P	138	173	177	139	147	96	88	118	113	118
28	Warooka (D.C.)—Rural	M	56	69	42	42	40	37	41	33	38	22
29		F	74	52	53	34	36	38	25	23	26	23
30		P	130	121	95	76	76	75	66	56	64	45
31	Willunga (D.C.) (part)—Rural	M	28	21	17	14	14	14	14	11	10	9
32		F	17	14	16	9	13	9	9	16	7	6
33		P	45	35	33	23	27	23	23	27	17	15
34	Yankalilla (D.C.)—Rural	M	139	140	121	109	69	74	81	79	100	70
35		F	130	136	121	84	80	79	65	73	85	78
36		P	269	276	242	193	149	153	146	152	185	148
	Yorke Peninsula (D.C.)—											
	Rural—											
37	Ardrossan	M	28	55	37	24	16	16	20	25	29	26
38		F	29	48	48	33	22	22	15	25	26	26
39		P	57	103	85	57	38	38	35	50	55	52
40	Other	M	180	174	131	110	71	88	69	92	67	55
41		F	167	158	132	67	84	89	67	74	75	49
42		P	347	332	263	177	155	177	136	166	142	104
43	Total Yorke Peninsula (D.C.)	M	208	229	168	134	87	104	89	117	96	81
44		F	196	206	180	100	106	111	82	99	101	75
45		P	404	435	348	234	193	215	171	216	197	156
	Yorketown (D.C.)—											
	Rural—											
46	Yorketown	M	38	49	38	24	24	18	19	27	28	22
47		F	41	45	55	40	28	20	23	19	27	19
48		P	79	94	93	64	52	38	42	46	55	41
49	Other	M	95	110	107	105	77	46	53	52	59	61
50		F	98	114	90	80	49	35	47	51	54	76
51		P	193	224	197	185	126	81	100	103	113	137
52	Total Yorketown (D.C.)	M	133	159	145	129	101	64	72	79	87	83
53		F	139	159	145	120	77	55	70	70	81	95
54		P	272	318	290	249	178	119	142	149	168	178
55	Not Incorporated—Rural	M	5	5	3	1	5	3	3	5	3	1
56		F	3	3	3	2	3	3	..	5	..	1
57		P	8	8	6	3	8	6	3	10	3	2
58	Total Urban	M	858	929	918	750	558	465	451	579	544	554
59		F	783	892	877	803	595	455	491	517	564	598
60		P	1641	1821	1795	1553	1153	920	942	1096	1108	1152
61	Total Rural	M	2833	3037	3087	2642	2278	1503	1426	1753	1775	1727
62		F	2707	2964	2837	2126	1591	1496	1329	1598	1743	1685
63		P	5540	6001	5924	4768	3869	2999	2755	3351	3518	3412
64	*Total Division*	*M*	*3691*	*3966*	*4005*	*3392*	*2836*	*1968*	*1877*	*2332*	*2319*	*2281*
65		*F*	*3490*	*3856*	*3714*	*2929*	*2186*	*1951*	*1820*	*2115*	*2307*	*2283*
66		*P*	*7181*	*7822*	*7719*	*6321*	*5022*	*3919*	*3697*	*4447*	*4626*	*4564*

(*a*) Legally or

by Marital Status: South Australia, Census, 30 June 1966—*continued*

Age last birthday (years)						Marital status							Grand total	
						Never married								
50–54	55–59	60–64	65 and over	Under 21	21–64	Under 15 years of age	15 years of age and over	Total	Married	Married but permanently separated (a)	Divorced	Widowed		Number

CENTRAL STATISTICAL DIVISION—*continued*

46	36	29	60	281	340	204	146	350	312	3	1	15	681	1
44	41	21	79	251	324	207	79	286	319	1	1	47	654	2
90	77	50	139	532	664	411	225	636	631	4	2	62	1335	3
28	28	14	46	177	224	140	95	235	202	2	3	5	447	4
27	16	19	44	177	208	139	57	196	193	5	1	34	429	5
55	44	33	90	354	432	279	152	431	395	7	4	39	876	6
50	32	43	81	268	342	196	117	313	354	3	3	18	691	7
40	51	41	121	281	356	205	125	330	352	1	2	73	758	8
90	83	84	202	549	698	401	242	643	706	4	5	91	1449	9
80	58	45	110	383	497	287	198	485	470	4	7	24	990	10
61	56	42	96	355	471	270	127	397	468	4	2	51	922	11
141	114	87	206	738	968	557	325	882	938	8	9	75	1912	12
42	38	49	160	341	445	255	177	432	472	1	3	38	946	13
52	60	64	225	330	485	244	170	414	477	6	6	137	1040	14
94	98	113	385	671	930	499	347	846	949	7	9	175	1986	15
20	17	9	31	123	162	88	75	163	142	2	1	8	316	16
14	25	9	32	128	145	93	44	137	142	..	1	25	305	17
34	42	18	63	251	307	181	119	300	284	2	2	33	621	18
62	55	58	191	464	607	343	252	595	614	3	4	46	1262	19
66	85	73	257	458	630	337	214	551	619	6	7	162	1345	20
128	140	131	448	922	1237	680	466	1146	1233	9	11	208	2607	21
23	14	17	35	108	174	79	80	159	142	5	7	4	317	22
10	18	8	32	114	125	83	37	120	137	1	..	13	271	23
33	32	25	67	222	299	162	117	279	279	6	7	17	588	24
58	67	58	203	341	498	261	173	434	544	11	11	42	1042	25
84	72	68	243	307	568	227	195	422	533	19	17	127	1118	26
142	139	126	446	648	1066	488	368	856	1077	30	28	169	2160	27
21	24	25	26	218	272	167	104	271	223	9	6	7	516	28
25	16	16	31	217	224	179	48	227	219	1	4	21	472	29
46	40	41	57	435	496	346	152	498	442	10	10	28	988	30
10	12	4	5	81	97	66	33	99	81	..	..	3	183	31
12	8	3	5	56	83	47	11	58	80	..	1	5	144	32
22	20	7	10	137	180	113	44	157	161	..	1	8	327	33
74	63	44	79	517	646	400	211	611	586	8	6	31	1242	34
61	47	45	83	482	602	387	124	511	584	4	4	64	1167	35
135	110	89	162	999	1248	787	335	1122	1170	12	10	95	2409	36
26	23	15	46	147	193	120	49	169	197	1	4	15	386	37
22	22	17	49	161	194	125	53	178	196	2	1	27	404	38
48	45	32	95	308	387	245	102	347	393	3	5	42	790	39
46	61	39	52	605	578	485	206	691	518	4	2	20	1235	40
49	48	30	54	542	547	457	110	567	521	9	1	45	1143	41
95	109	69	106	1147	1125	942	316	1258	1039	13	3	65	2378	42
72	84	54	98	752	771	605	255	860	715	5	6	35	1621	43
71	70	47	103	703	741	582	163	745	717	11	2	72	1547	44
143	154	101	201	1455	1512	1187	418	1605	1432	16	8	107	3168	45
20	14	14	39	154	181	125	55	180	176	7	..	11	374	46
16	17	20	49	187	183	141	66	207	174	4	2	32	419	47
36	31	34	88	341	364	266	121	387	350	11	2	43	793	48
79	50	44	77	431	507	312	229	541	448	8	4	14	1015	49
56	37	27	112	398	416	302	109	411	433	8	2	72	926	50
135	87	71	189	829	923	614	338	952	881	16	6	86	1941	51
99	64	58	116	585	688	437	284	721	624	15	4	25	1389	52
72	54	47	161	585	599	443	175	618	607	12	4	104	1345	53
171	118	105	277	1170	1287	880	459	1339	1231	27	8	129	2734	54
3	4	2	..	14	29	13	4	17	22	2	1	1	43	55
3	..	..	..	11	15	9	2	11	15	..	..	..	26	56
6	4	2	..	25	44	22	6	28	37	2	1	1	69	57
543	483	448	1202	3554	4526	2705	1604	4309	4575	63	56	279	9282	58
580	536	536	1546	3494	4733	2552	1532	4084	4582	77	65	965	9773	59
1123	1019	984	2748	7048	9259	5257	3136	8393	9157	140	121	1244	19055	60
1735	1425	1114	2298	12017	14318	8957	6066	15023	12691	169	128	622	28633	61
1555	1270	979	2544	10968	12912	8508	3417	11925	12571	139	86	1703	26424	62
3290	2695	2093	4842	22985	27230	17465	9483	26948	25262	308	214	2325	55057	63
2278	*1908*	*1562*	*3500*	*15571*	*18844*	*11662*	*7670*	*19332*	*17266*	*232*	*184*	*901*	*37915*	64
2135	*1806*	*1515*	*4090*	*14462*	*17645*	*11060*	*4949*	*16009*	*17153*	*216*	*151*	*2668*	*36197*	65
4413	*3714*	*3077*	*7590*	*30033*	*36489*	*22722*	*12619*	*35341*	*34419*	*448*	*335*	*3569*	*74112*	66

otherwise.

No. 1.—Population of Local Government Areas, by Age and

Number	Local government area (showing urban and rural components)		Age last birthday (years)									
			0–4	5–9	10–14	15–19	20–24	25–29	30–34	35–39	40–44	45–49
	LOWER NORTH STATISTICAL DIVISION											
1	Blyth (D.C.)—Rural	M	53	48	39	45	33	26	23	26	31	23
2		F	49	48	49	37	30	23	20	30	26	27
3		P	102	96	88	82	63	49	43	56	57	50
4	Burra (M)—Urban	M	72	70	67	51	38	35	41	47	41	33
5		F	67	77	60	63	42	41	37	35	32	32
6		P	139	147	127	114	80	76	78	82	73	65
7	Burra Burra (D.C.)—Rural	M	68	63	60	42	42	49	43	36	49	37
8		F	71	82	64	47	41	27	36	39	49	41
9		P	139	145	124	89	83	76	79	75	98	78
10	Bute (D.C.)—Rural	M	86	65	65	70	64	45	48	28	52	47
11		F	63	76	67	56	65	35	42	29	55	51
12		P	149	141	132	126	129	80	90	57	107	98
13	Clare (M)—Urban	M	63	92	80	67	53	29	37	52	40	47
14		F	58	64	66	78	46	34	31	48	44	53
15		P	121	156	146	145	99	63	68	100	84	100
16	Clare (D.C.)—Rural	M	118	113	78	85	66	56	52	66	56	50
17		F	109	113	104	64	73	66	41	54	58	51
18		P	227	226	182	149	139	122	93	120	114	101
19	Clinton (D.C.)—Rural	M	65	96	69	46	37	58	32	56	43	34
20		F	72	81	77	52	50	31	52	32	42	32
21		P	137	177	146	98	87	89	84	88	85	66
	Crystal Brook (D.C.)—											
22	Urban Crystal Brook	M	68	76	61	64	43	34	39	40	28	25
23		F	60	49	60	63	41	31	32	32	28	33
24		P	128	125	121	127	84	65	71	72	56	58
25	Rural	M	23	20	28	23	24	14	14	18	23	15
26		F	25	38	26	17	14	14	13	15	13	13
27		P	48	58	54	40	38	28	27	33	36	28
28	Total Crystal Brook (D.C.)	M	91	96	89	87	67	48	53	58	51	40
29		F	85	87	86	80	55	45	45	47	41	46
30		P	176	183	175	167	122	93	98	105	92	86
31	Georgetown (D.C.)—Rural	M	45	61	52	51	42	34	20	30	26	39
32		F	57	52	45	30	36	21	22	26	31	31
33		P	102	113	97	81	78	55	42	56	57	70
	Gladstone (D.C.)—											
34	Urban Gladstone	M	55	58	46	36	58	41	41	51	39	28
35		F	53	64	73	35	28	33	29	30	29	20
36		P	108	122	119	71	86	74	70	81	68	48
37	Rural	M	23	21	11	16	10	10	6	14	11	8
38		F	21	17	9	9	11	7	9	9	11	6
39		P	44	38	20	25	21	17	15	23	22	14
40	Total Gladstone (D.C.)	M	78	79	57	52	68	51	47	65	50	36
41		F	74	81	82	44	39	40	38	39	40	26
42		P	152	160	139	96	107	91	85	104	90	62
43	Hallett (D.C.)—Rural	M	62	80	50	42	38	40	39	44	37	37
44		F	73	80	59	41	30	36	34	31	39	28
45		P	135	160	109	83	68	76	73	75	76	65
46	Jamestown (M)—Urban	M	63	67	78	44	45	38	27	36	39	30
47		F	64	73	63	55	47	30	32	25	41	32
48		P	127	140	141	99	92	68	59	61	80	62
49	Jamestown (D.C.)—Rural	M	86	83	75	63	44	46	39	34	60	39
50		F	66	91	72	51	41	48	30	50	37	35
51		P	152	174	147	114	85	94	69	84	97	74
52	Kadina (M)—Urban Kadina (part)	M	79	84	91	63	40	45	47	57	46	39
53		F	84	81	79	62	40	48	48	45	42	62
54		P	163	165	170	125	80	93	95	102	88	101
	Kadina (D.C.)—											
55	Urban Kadina (part)	M	58	50	49	40	25	28	26	30	29	36
56		F	53	59	67	69	30	32	26	29	31	31
57		P	111	109	116	109	55	60	52	59	60	67
58	Urban Moonta (part)	M	22	28	29	17	11	12	12	17	11	18
59		F	26	25	29	18	10	14	16	14	8	19
60		P	48	53	58	35	21	26	28	31	19	37
61	Rural	M	53	56	77	40	23	36	22	36	41	34
62		F	47	49	68	36	35	20	27	40	32	28
63		P	100	105	145	76	58	56	49	76	73	62
64	Total Kadina (D.C.)	M	133	134	155	97	59	76	60	83	81	88
65		F	126	133	164	123	75	66	69	83	71	78
66		P	259	267	319	220	134	142	129	166	152	166
	Laura (D.C.)—											
	Rural—											
67	Laura	M	26	21	38	16	10	11	13	8	24	17
68		F	21	32	26	29	13	9	12	13	21	14
69		P	47	53	64	45	23	20	25	21	45	31

(a) Legally or

by Marital Status: South Australia, Census, 30 June 1966—*continued*

Age last birthday (years)						Marital status							Grand total	
						Never married								
50–54	55–59	60–64	65 and over	Under 21	21–64	Under 15 years of age	15 years of age and over	Total	Married	Married but permanently separated (*a*)	Divorced	Widowed		Number
LOWER NORTH STATISTICAL DIVISION														
24	31	17	39	191	228	140	96	236	211	3	2	6	458	1
23	20	14	41	188	208	146	46	192	210	1	1	33	437	2
47	51	31	80	379	436	286	142	428	421	4	3	39	895	3
32	30	28	84	268	317	209	120	329	311	6	2	21	669	4
38	33	22	94	275	304	204	90	294	304	9	3	63	673	5
70	63	50	178	543	621	413	210	623	615	15	5	84	1342	6
29	31	36	51	240	345	191	115	306	312	3	4	11	636	7
34	28	21	53	270	310	217	69	286	311	1	..	35	633	8
63	59	57	104	510	655	408	184	592	623	4	4	46	1269	9
47	39	11	37	298	369	216	135	351	333	2	2	16	704	10
40	24	14	36	273	344	206	86	292	331	2	..	28	653	11
87	63	25	73	571	713	422	221	643	664	4	2	44	1357	12
50	39	44	89	312	381	235	140	375	374	4	2	27	782	13
52	55	40	128	274	395	188	146	334	362	6	4	91	797	14
102	94	84	217	586	776	423	286	709	736	10	6	118	1579	15
47	54	42	77	408	475	309	169	478	455	11	..	16	960	16
57	43	37	91	404	466	326	113	439	463	10	2	47	961	17
104	97	79	168	812	941	635	282	917	918	21	2	63	1921	18
33	29	22	30	283	337	230	103	333	306	3	1	7	650	19
28	26	19	37	294	300	230	73	303	301	..	..	27	631	20
61	55	41	67	577	637	460	176	636	607	3	1	34	1281	21
34	33	20	71	276	289	205	115	320	294	5	1	16	636	22
23	27	27	93	243	263	169	93	262	288	3	2	44	599	23
57	60	47	164	519	552	374	208	582	582	8	3	60	1235	24
17	14	10	13	101	142	71	53	124	123	3	..	6	256	25
12	17	5	10	112	110	89	25	114	112	1	..	5	232	26
29	31	15	23	213	252	160	78	238	235	4	..	11	488	27
51	47	30	84	377	431	276	168	444	417	8	1	22	892	28
35	44	32	103	355	373	258	118	376	400	4	2	49	831	29
86	91	62	187	732	804	534	286	820	817	12	3	71	1723	30
28	25	18	41	215	256	158	116	274	228	1	1	8	512	31
29	29	22	41	188	243	154	58	212	224	1	..	35	472	32
57	54	40	82	403	499	312	174	486	452	2	1	43	984	33
23	19	16	34	205	306	159	127	286	231	14	6	8	545	34
21	12	23	40	234	216	190	61	251	214	2	2	21	490	35
44	31	39	74	439	522	349	188	537	445	16	8	29	1035	36
11	9	7	8	72	85	55	34	89	73	1	..	2	165	37
6	8	7	6	60	70	47	14	61	72	..	..	3	136	38
17	17	14	14	132	155	102	48	150	145	1	..	5	301	39
34	28	23	42	277	391	214	161	375	304	15	6	10	710	40
27	20	30	46	294	286	237	75	312	286	2	2	24	626	41
61	48	53	88	571	677	451	236	687	590	17	8	34	1336	42
25	35	20	42	241	308	192	125	317	253	4	1	16	591	43
28	31	11	52	262	259	212	63	275	252	7	3	36	573	44
53	66	31	94	503	567	404	188	592	505	11	4	52	1164	45
28	30	22	82	258	289	208	117	325	280	4	2	18	629	46
41	33	33	84	268	301	200	108	308	267	10	5	63	653	47
69	63	55	166	526	590	408	225	633	547	14	7	81	1282	48
31	36	25	64	316	345	244	151	395	303	2	..	25	725	49
33	28	22	60	290	314	229	97	326	301	4	1	32	664	50
64	64	47	124	606	659	473	248	721	604	6	1	57	1389	51
46	59	44	155	326	414	254	135	389	474	2	2	28	895	52
50	65	63	201	315	454	244	133	377	459	1	7	126	970	53
96	124	107	356	641	868	498	268	766	933	3	9	154	1865	54
38	29	26	75	202	262	157	90	247	260	5	5	22	539	55
44	31	28	88	257	273	179	97	276	274	7	1	60	618	56
82	60	54	163	459	535	336	187	523	534	12	6	82	1157	57
15	20	15	62	98	129	79	43	122	148	5	..	14	289	58
17	14	22	59	101	131	80	31	111	145	3	3	29	291	59
32	34	37	121	199	260	159	74	233	293	8	3	43	580	60
22	22	16	30	231	247	186	83	269	228	1	2	8	508	61
23	14	10	25	204	225	164	49	213	222	4	1	14	454	62
45	36	26	55	435	472	350	132	482	450	5	3	22	962	63
75	71	57	167	531	638	422	216	638	636	11	7	44	1336	64
84	59	60	172	562	629	423	177	600	641	14	5	103	1363	65
159	130	117	339	1093	1267	845	393	1238	1277	25	12	147	2699	66
10	9	18	26	105	116	85	37	122	113	..	1	11	247	67
16	13	10	29	108	121	79	43	122	114	..	..	22	258	68
26	22	28	55	213	237	164	80	244	227	..	1	33	505	69

otherwise.

No. 1.—Population of Local Government Areas, by Age and

Number	Local government area (showing urban and rural components)		Age last birthday (years) 0–4	5–9	10–14	15–19	20–24	25–29	30–34	35–39	40–44	45–49
	LOWER NORTH STATISTICAL DIVISION—*continued*											
1	Other	M	11	23	18	14	6	7	5	15	6	8
2		F	9	14	14	8	6	6	9	9	7	8
3		P	20	37	32	22	12	13	14	24	13	16
4	Total Laura (D.C.)	M	37	44	56	30	16	18	18	23	30	25
5		F	30	46	40	37	19	15	21	22	28	22
6		P	67	90	96	67	35	33	39	45	58	47
7	Moonta (M)—Urban Moonta (part)	M	30	40	45	37	20	17	19	35	25	35
8		F	26	48	54	43	19	18	28	29	43	33
9		P	56	88	99	80	39	35	47	64	68	68
	Pirie (D.C.)—											
10	Urban Port Pirie (part)	M	138	130	68	46	52	84	77	63	39	38
11		F	145	111	76	58	91	74	61	44	37	37
12		P	283	241	144	104	143	158	138	107	76	75
13	Rural	M	97	90	85	71	44	63	49	64	48	49
14		F	83	90	87	69	53	48	55	50	42	40
15		P	180	180	172	140	97	111	104	114	90	89
16	Total Pirie (D.C.)	M	235	220	153	117	96	147	126	127	87	87
17		F	228	201	163	127	144	122	116	94	79	77
18		P	463	421	316	244	240	269	242	221	166	164
	Port Broughton (D.C.)—											
19	Urban Port Broughton	M	23	22	14	10	5	17	10	7	8	11
20		F	30	21	18	14	15	13	9	9	9	7
21		P	53	43	32	24	20	30	19	16	17	18
22	Rural	M	39	45	39	28	16	11	17	15	23	23
23		F	30	32	31	12	11	9	18	19	20	15
24		P	69	77	70	40	27	20	35	34	43	38
25	Total Port Broughton (D.C.)	M	62	67	53	38	21	28	27	22	31	34
26		F	60	53	49	26	26	22	27	28	29	22
27		P	122	120	102	64	47	50	54	50	60	56
28	Port Pirie (C)—Urban Port Pirie (part)	M	679	737	800	610	473	373	397	466	461	393
29		F	638	738	772	685	462	357	334	478	417	407
30		P	1317	1475	1572	1295	935	730	731	944	878	800
31	Red Hill (D.C.)—Rural	M	49	51	35	22	25	26	28	24	32	13
32		F	53	48	40	23	22	20	24	25	19	14
33		P	102	99	75	45	47	46	52	49	51	27
	Snowtown (D.C.)—											
	Rural—											
34	Snowtown	M	32	34	36	24	18	10	13	23	15	14
35		F	35	31	28	15	18	18	12	26	11	9
36		P	67	65	64	39	36	28	25	49	26	23
37	Other	M	63	78	82	47	38	23	32	37	53	37
38		F	57	64	65	41	25	24	37	36	50	36
39		P	120	142	147	88	63	47	69	73	103	73
40	Total Snowtown (D.C.)	M	95	112	118	71	56	33	45	60	68	51
41		F	92	95	93	56	43	42	49	62	61	45
42		P	187	207	211	127	99	75	94	122	129	96
43	Spalding (D.C.)—Rural	M	29	50	45	32	32	25	13	26	23	24
44		F	29	41	34	30	19	16	13	17	23	23
45		P	58	91	79	62	51	41	26	43	46	47
46	Upper Wakefield (D.C.)—Rural	M	42	46	44	41	30	21	28	27	24	27
47		F	44	48	48	38	18	24	26	23	26	31
48		P	86	94	92	79	48	45	54	50	50	58
49	Wallaroo (M)—Urban	M	106	84	101	61	66	43	49	57	62	57
50		F	77	108	111	80	58	48	55	58	53	66
51		P	183	192	212	141	124	91	104	115	115	123
52	Not Incorporated—Rural	M	1	..	..	1	1	..	1	..	..	1
53		F	..	1	..	1	..	..	..	1	1	..
54		P	1	1	..	2	1	..	1	1	1	1
55	Total Urban	M	1456	1538	1529	1146	929	796	822	958	868	790
56		F	1381	1518	1528	1323	929	773	738	876	814	832
57		P	2837	3056	3057	2469	1858	1569	1560	1834	1682	1622
58	Total Rural	M	1071	1144	1026	819	643	611	537	627	677	576
59		F	1014	1128	1013	706	611	502	532	574	613	533
60		P	2085	2272	2039	1525	1254	1113	1069	1201	1290	1109
61	*Total Division*	*M*	*2527*	*2682*	*2555*	*1965*	*1572*	*1407*	*1359*	*1585*	*1545*	*1366*
62		*F*	*2395*	*2646*	*2541*	*2029*	*1540*	*1275*	*1270*	*1450*	*1427*	*1365*
63		*P*	*4922*	*5328*	*5096*	*3994*	*3112*	*2682*	*2629*	*3035*	*2972*	*2731*
	UPPER NORTH STATISTICAL DIVISION											
64	Carrieton (D.C.)—Rural	M	27	25	18	14	11	6	10	12	15	4
65		F	19	21	16	6	5	6	11	13	7	2
66		P	46	46	34	20	16	12	21	25	22	6

(*a*) Legally or

by Marital Status: South Australia, Census, 30 June 1966—*continued*

Age last birthday (years)						Marital status							Grand total	
						Never married								
50–54	55–59	60–64	65 and over	Under 21	21–64	Under 15 years of age	15 years of age and over	Total	Married	Married but permanently separated (*a*)	Divorced	Widowed		Number
						LOWER NORTH STATISTICAL DIVISION—*continued*								
13	10	4	7	67	73	52	35	87	60	..	..	..	147	1
12	5	6	15	46	67	37	20	57	60	..	..	11	128	2
25	15	10	22	113	140	89	55	144	120	..	..	11	275	3
23	19	22	33	172	189	137	72	209	173	..	1	11	394	4
28	18	16	44	154	188	116	63	179	174	..	..	33	386	5
51	37	38	77	326	377	253	135	388	347	..	1	44	780	6
42	39	31	89	155	260	115	74	189	289	2	1	23	504	7
51	46	41	139	173	306	128	91	219	295	8	..	96	618	8
93	85	72	228	328	566	243	165	408	584	10	1	119	1122	9
21	21	9	16	385	401	336	84	420	372	4	1	5	802	10
19	11	13	23	399	378	332	58	390	378	9	1	22	800	11
40	32	22	39	784	779	668	142	810	750	13	2	27	1602	12
36	29	30	45	353	402	272	146	418	365	2	5	10	800	13
26	31	27	39	338	363	260	85	345	365	2	3	25	740	14
62	60	57	84	691	765	532	231	763	730	4	8	35	1540	15
57	50	39	61	738	803	608	230	838	737	6	6	15	1602	16
45	42	40	62	737	741	592	143	735	743	11	4	47	1540	17
102	92	79	123	1475	1544	1200	373	1573	1480	17	10	62	3142	18
10	12	11	35	70	90	59	19	78	108	3	..	6	195	19
12	14	15	37	89	97	69	23	92	108	3	2	18	223	20
22	26	26	72	159	187	128	42	170	216	6	2	24	418	21
9	13	10	14	156	132	123	52	175	119	1	1	6	302	22
9	14	5	11	106	119	93	14	107	119	2	..	8	236	23
18	27	15	25	262	251	216	66	282	238	3	1	14	538	24
19	25	21	49	226	222	182	71	253	227	4	1	12	497	25
21	28	20	48	195	216	162	37	199	227	5	2	26	459	26
40	53	41	97	421	438	344	108	452	454	9	3	38	956	27
399	340	317	538	2912	3533	2216	1324	3540	3129	84	51	179	6983	28
376	369	265	683	2939	3359	2148	989	3137	3107	80	32	625	6981	29
775	709	582	1221	5851	6892	4364	2313	6677	6236	164	83	804	13964	30
28	9	13	23	164	191	135	68	203	165	3	1	6	378	31
14	11	10	37	171	152	141	37	178	164	1	..	17	360	32
42	20	23	60	335	343	276	105	381	329	4	1	23	738	33
16	19	9	22	129	134	102	39	141	139	2	..	3	285	34
13	18	8	30	114	128	94	25	119	135	..	..	18	272	35
29	37	17	52	243	262	196	64	260	274	2	..	21	557	36
32	25	16	42	277	286	223	116	339	250	3	1	12	605	37
23	18	17	39	234	259	186	66	252	252	4	2	22	532	38
55	43	33	81	511	545	409	182	591	502	7	3	34	1137	39
48	44	25	64	406	420	325	155	480	389	5	1	15	890	40
36	36	25	69	348	387	280	91	371	387	4	2	40	804	41
84	80	50	133	754	807	605	246	851	776	9	3	55	1694	42
20	21	15	30	162	193	124	96	220	155	4	3	3	385	43
13	20	15	27	137	156	104	43	147	149	..	1	23	320	44
33	41	30	57	299	349	228	139	367	304	4	4	26	705	45
31	29	18	49	179	229	132	94	226	219	1	1	10	457	46
30	21	23	48	181	219	140	58	198	218	..	2	30	448	47
61	50	41	97	360	448	272	152	424	437	1	3	40	905	48
56	53	61	148	362	494	291	176	467	479	10	9	39	1004	49
66	61	60	189	381	520	296	131	427	500	16	6	141	1090	50
122	114	121	337	743	1014	587	307	894	979	26	15	180	2094	51
..	2	1	..	2	6	1	3	4	4	..	..	..	8	52
2	..	1	..	2	5	1	2	3	4	..	..	..	7	53
2	2	2	..	4	11	2	5	7	8	..	..	..	15	54
794	724	644	1478	5829	7165	4523	2564	7087	6749	148	82	406	14472	55
810	771	652	1858	5948	6997	4427	2051	6478	6701	157	68	1399	14803	56
1604	1495	1296	3336	11777	14162	8950	4615	13565	13450	305	150	1805	29275	57
509	491	358	690	4190	4899	3241	1866	5107	4414	50	26	182	9779	58
471	419	304	727	3982	4438	3155	1086	4241	4379	40	16	471	9147	59
980	910	662	1417	8172	9337	6396	2952	9348	8793	90	42	653	18926	60
1303	*1215*	*1002*	*2168*	*10019*	*12064*	*7764*	*4430*	*12194*	*11163*	*198*	*108*	*588*	*24251*	61
1281	*1190*	*956*	*2585*	*9930*	*11435*	*7582*	*3137*	*10719*	*11080*	*197*	*84*	*1870*	*23950*	62
2584	*2405*	*1958*	*4753*	*19949*	*23499*	*15346*	*7567*	*22913*	*22243*	*395*	*192*	*2458*	*48201*	63
						UPPER NORTH STATISTICAL DIVISION								
9	5	6	14	84	78	70	38	108	66	..	1	1	176	64
9	6	7	7	62	66	56	10	66	64	..	..	5	135	65
18	11	13	21	146	144	126	48	174	130	..	1	6	311	66

otherwise.

No. 1.—Population of Local Government Areas, by Age and

Number	Local government area (showing urban and rural components)		Age last birthday (years) 0–4	5–9	10–14	15–19	20–24	25–29	30–34	35–39	40–44	45–49
	UPPER NORTH STATISTICAL DIVISION—*continued*											
1	Hawker (D.C.)—Rural	M	31	26	23	21	21	9	18	22	15	14
2		F	32	35	40	21	22	8	12	17	17	7
3		P	63	61	63	42	43	17	30	39	32	21
	Kanyaka (D.C.)—											
	Rural—											
4	Stirling North (part)	M	42	44	53	17	16	16	13	25	11	20
5		F	39	47	39	19	13	25	18	21	21	10
6		P	81	91	92	36	29	41	31	46	32	30
7	Other	M	61	59	45	41	38	28	34	29	25	22
8		F	53	46	45	29	28	26	18	22	26	26
9		P	114	105	90	70	66	54	52	51	51	48
10	Total Kanyaka (D.C.)	M	103	103	98	58	54	44	47	54	36	42
11		F	92	93	84	48	41	51	36	43	47	36
12		P	195	196	182	106	95	95	83	97	83	78
	Orroroo (D.C.)—											
	Rural—											
13	Orroroo	M	29	35	32	22	19	16	21	17	19	22
14		F	35	31	33	26	30	17	23	15	18	13
15		P	64	66	65	48	49	33	44	32	37	35
16	Other	M	30	30	37	11	15	16	13	23	20	16
17		F	35	39	36	21	10	17	12	27	17	13
18		P	65	69	73	32	25	33	25	50	37	29
19	Total Orroroo (D.C.)	M	59	65	69	33	34	32	34	40	39	38
20		F	70	70	69	47	40	34	35	42	35	26
21		P	129	135	138	80	74	66	69	82	74	64
22	Peterborough (M)—Urban	M	174	195	182	137	105	80	99	128	98	92
23		F	172	181	199	140	101	79	82	100	87	84
24		P	346	376	381	277	206	159	181	228	185	176
25	Peterborough (D.C.)—Rural	M	30	29	26	26	32	20	23	20	20	25
26		F	21	42	31	21	9	13	14	17	12	13
27		P	51	71	57	47	41	33	37	37	32	38
28	Port Augusta (C)—Urban	M	597	660	558	500	405	353	284	349	303	316
29		F	559	616	566	467	367	320	295	295	310	287
30		P	1156	1276	1124	967	772	673	579	644	613	603
31	Port Germein (D.C.)—Rural	M	183	204	207	144	109	102	94	111	111	100
32		F	145	162	166	115	108	83	88	100	104	82
33		P	328	366	373	259	217	185	182	211	215	182
34	Quorn (M)—Rural.	M	30	30	24	11	15	16	19	21	14	7
35		F	27	34	27	24	15	16	16	15	12	15
36		P	57	64	51	35	30	32	34	36	26	22
	Wilmington (D.C.)—											
	Rural—											
37	Stirling North (part)	M	13	4	13	6	10	9	7	5	4	7
38		F	14	8	7	4	8	11	1	4	3	4
39		P	27	12	20	10	18	20	8	9	7	11
40	Other	M	36	32	27	22	22	20	19	19	12	21
41		F	27	43	32	27	23	14	21	19	19	14
42		P	63	75	59	49	45	34	40	38	31	35
43	Total Wilmington (D.C.)	M	49	36	40	28	32	29	26	24	16	28
44		F	41	51	39	31	31	25	22	23	22	18
45		P	90	87	79	59	63	54	48	47	38	46
46	Not Incorporated—Rural	M	42	38	30	48	53	44	24	33	27	22
47		F	47	29	20	25	17	15	19	21	14	13
48		P	89	67	50	73	70	59	43	54	41	35
49	Total Urban	M	771	855	740	637	510	433	383	477	401	408
50		F	731	797	765	607	468	399	377	395	397	371
51		P	1502	1652	1505	1244	978	832	760	872	798	779
52	Total Rural	M	554	556	535	383	361	302	294	337	293	280
53		F	494	537	492	338	288	251	253	291	270	212
54		P	1048	1093	1027	721	649	553	547	628	563	492
55	*Total Division*	*M*	*1325*	*1411*	*1275*	*1020*	*871*	*735*	*677*	*814*	*694*	*688*
56		*F*	*1225*	*1334*	*1257*	*945*	*756*	*650*	*630*	*686*	*607*	*583*
57		*P*	*2550*	*2745*	*2532*	*1965*	*1627*	*1385*	*1307*	*1500*	*1361*	*1271*
	SOUTH EASTERN STATISTICAL DIVISION											
	Beachport (D.C.)—											
	Rural—											
58	Mount Burr	M	56	65	40	29	22	26	33	25	24	17
59		F	59	66	40	22	28	25	30	18	24	16
60		P	115	131	80	51	50	51	63	43	48	33
61	Other	M	88	74	65	63	49	43	31	39	36	38
62		F	65	77	67	22	43	36	33	39	34	31
63		P	153	151	132	85	92	79	64	78	70	69

(*a*) Legally or

by Marital Status: South Australia, Census, 30 June 1966—*continued*

Age last birthday (years)						Marital status							Grand total	
						Never married								
50–54	55–59	60–64	65 and over	Under 21	21–64	Under 15 years of age	15 years of age and over	Total	Married	Married but permanently separated (*a*)	Divorced	Widowed		Number
UPPER NORTH STATISTICAL DIVISION—*continued*														
13	11	9	13	105	128	80	67	147	94	1	1	3	246	1
8	9	9	18	132	105	107	35	142	91	2	1	19	255	2
21	20	18	31	237	233	187	102	289	185	3	2	22	501	3
9	6	5	3	159	118	139	35	174	98	2	3	3	280	4
7	4	2	2	149	116	125	20	145	115	4	..	3	267	5
16	10	7	5	308	234	264	55	319	213	6	3	6	547	6
19	25	17	51	213	230	165	117	282	185	11	7	9	494	7
23	21	14	49	176	201	144	52	196	184	10	4	32	426	8
42	46	31	100	389	431	309	169	478	369	21	11	41	920	9
28	31	22	54	372	348	304	152	456	283	13	10	12	774	10
30	25	16	51	325	317	269	72	341	299	14	4	35	693	11
58	56	38	105	697	665	573	224	797	582	27	14	47	1467	12
11	13	6	62	121	141	96	62	158	155	..	2	9	324	13
15	11	13	79	131	149	99	54	153	158	1	1	46	359	14
26	24	19	141	252	290	195	116	311	313	1	3	55	683	15
13	10	11	29	112	133	97	55	152	114	1	..	7	274	16
6	10	12	16	133	122	110	38	148	113	3	1	6	271	17
19	20	23	45	245	255	207	93	300	227	4	1	13	545	18
24	23	17	91	233	274	193	117	310	269	1	2	16	598	19
21	21	25	95	264	271	209	92	301	271	4	2	52	630	20
45	44	42	186	497	545	402	209	611	540	5	4	68	1228	21
82	49	48	111	713	756	551	312	863	661	16	9	31	1580	22
59	61	43	149	712	676	552	216	768	645	12	5	107	1537	23
141	110	91	260	1425	1432	1103	528	1631	1306	28	14	138	3117	24
22	20	13	28	121	185	85	112	197	124	7	1	5	334	25
15	12	13	20	117	116	94	32	126	107	2	..	18	253	26
37	32	26	48	238	301	179	144	323	231	9	1	23	587	27
289	228	145	248	2395	2592	1815	1023	2838	2220	57	35	85	5235	28
254	169	109	254	2284	2330	1741	571	2312	2239	67	29	221	4868	29
543	397	254	502	4679	4922	3556	1594	5150	4459	124	64	306	10103	30
85	69	57	136	758	818	594	322	916	751	8	12	25	1712	31
80	59	54	142	607	739	473	186	659	721	10	1	97	1488	32
165	128	111	278	1365	1557	1067	508	1575	1472	18	13	122	3200	33
15	10	16	46	101	126	84	46	130	123	4	..	16	273	34
18	15	15	66	114	135	88	47	135	125	2	2	51	315	35
33	25	31	112	215	261	172	93	265	248	6	2	67	588	36
5	5	1	4	40	49	30	18	48	37	2	4	2	93	37
5	1	2	3	34	38	29	4	33	38	1	..	3	75	38
10	6	3	7	74	87	59	22	81	75	3	4	5	168	39
16	13	18	49	118	159	95	58	153	161	1	..	11	326	40
18	12	21	44	136	154	102	49	151	155	..	2	26	334	41
34	25	39	93	254	313	197	107	304	316	1	2	37	660	42
21	18	19	53	158	208	125	76	201	198	3	4	13	419	43
23	13	23	47	170	192	131	53	184	193	1	2	29	409	44
44	31	42	100	328	400	256	129	385	391	4	6	42	828	45
21	20	14	23	166	250	110	158	268	154	4	3	10	439	46
11	8	12	12	124	127	96	30	126	117	2	5	13	263	47
32	28	26	35	290	377	206	188	394	271	6	8	23	702	48
371	277	193	359	3108	3348	2366	1335	3701	2881	73	44	116	6815	49
313	230	152	403	2996	3006	2293	787	3080	2884	79	34	328	6405	50
684	507	345	762	6104	6354	4659	2122	6781	5765	152	78	444	13220	51
238	207	173	458	2098	2415	1645	1088	2733	2062	41	34	101	4971	52
215	168	174	458	1915	2068	1523	557	2080	1988	37	17	319	4414	53
453	375	347	916	4013	4483	3168	1645	4813	4050	78	51	420	9412	54
609	*484*	*636*	*817*	*5206*	*5763*	*4011*	*2423*	*6434*	*4943*	*114*	*78*	*217*	*11786*	55
528	*398*	*326*	*861*	*4911*	*5074*	*3816*	*1344*	*5160*	*4872*	*116*	*51*	*647*	*10846*	56
1137	*882*	*692*	*1678*	*10117*	*10837*	*7827*	*3767*	*11594*	*9815*	*230*	*129*	*864*	*22632*	57
SOUTH EASTERN STATISTICAL DIVISION														
17	12	10	2	195	181	161	53	214	157	2	1	4	378	58
15	6	6	5	193	162	165	27	192	159	2	1	6	360	59
32	18	16	7	388	343	326	80	406	316	4	2	10	738	60
29	33	19	23	301	306	227	123	350	269	3	1	7	630	61
31	22	13	22	236	277	209	38	247	264	3	1	20	535	62
60	55	32	45	537	583	436	161	597	533	6	2	27	1165	63

otherwise.

No. 1.—Population of Local Government Areas, by Age and

Number	Local government area (showing urban and rural components)		Age last birthday (years) 0–4	5–9	10–14	15–19	20–24	25–29	30–34	35–39	40–44	45–49
	SOUTH EASTERN STATISTICAL DIVISION—*continued*											
1	Total Beachport (D.C.)	M	144	139	105	92	71	69	64	64	60	55
2		F	124	143	107	44	71	61	63	57	58	47
3		P	268	282	212	136	142	130	127	121	118	102
	Lacepede (D.C.)—											
4	Urban Kingston South East	M	59	62	63	42	51	32	34	42	40	19
5		F	49	59	63	46	38	18	32	37	29	28
6		P	108	121	126	88	89	50	66	79	69	47
7	Rural	M	83	75	57	49	57	34	42	46	44	34
8		F	48	90	44	22	36	32	42	33	30	31
9		P	131	165	101	71	93	66	84	79	74	65
10	Total Lacepede (D.C.)	M	142	137	120	91	108	66	76	88	84	53
11		F	97	149	107	68	74	50	74	70	59	59
12		P	239	286	227	159	182	116	150	158	143	112
13	Lucindale (D.C.)—Rural	M	114	140	124	98	78	69	48	67	90	58
14		F	104	135	115	75	59	46	55	64	68	57
15		P	218	275	239	173	137	115	103	131	158	115
	Millicent (D.C.)—											
16	Urban Millicent	M	303	267	250	222	177	152	146	194	153	104
17		F	290	296	240	204	173	156	136	130	141	108
18		P	593	563	490	426	350	308	282	324	294	212
19	Rural	M	78	87	93	79	38	42	34	38	57	33
20		F	75	74	82	66	43	30	34	35	48	38
21		P	153	161	175	145	81	72	68	73	105	71
22	Total Millicent (D.C.)	M	381	354	343	301	215	194	180	232	210	137
23		F	365	370	322	270	216	186	170	165	189	146
24		P	746	724	665	571	431	380	350	397	399	283
25	Mount Gambier (C)—Urban	M	962	1038	957	846	585	595	558	666	584	470
26		F	964	1057	893	788	681	576	490	538	547	430
27		P	1926	2095	1850	1634	1266	1171	1048	1204	1131	900
28	Mount Gambier (D.C.)—Rural	M	222	253	216	232	158	104	122	128	142	137
29		F	247	239	247	177	140	114	99	138	124	112
30		P	469	492	463	409	298	218	221	266	266	249
31	Naracoorte (M)—Urban	M	257	240	233	218	152	140	127	168	150	109
32		F	237	253	242	191	177	133	129	131	125	117
33		P	494	493	475	409	329	273	256	299	275	226
34	Naracoorte (D.C.)—Rural	M	137	175	140	134	87	86	78	77	87	70
35		F	145	155	137	91	73	79	70	73	73	63
36		P	282	330	277	225	160	165	148	150	160	133
	Penola (D.C.)—											
37	Urban Penola	M	108	72	61	65	57	48	33	53	43	35
38		F	64	76	70	57	51	39	27	42	43	46
39		P	172	148	131	122	108	87	60	95	86	81
40	Rural	M	233	207	194	153	104	111	84	103	104	78
41		F	202	217	162	102	99	97	89	96	90	77
42		P	435	424	356	255	203	208	173	199	194	155
43	Total Penola (D.C.)	M	341	279	255	218	161	159	117	156	147	113
44		F	266	293	232	159	150	136	116	138	133	123
45		P	607	572	487	377	311	295	233	294	280	236
	Port MacDonnell (D.C.)—											
46	Urban Port MacDonnell	M	36	27	35	29	23	21	11	18	13	17
47		F	35	18	24	22	21	15	15	11	15	18
48		P	71	45	59	51	44	36	26	29	28	35
49	Rural	M	89	92	91	108	49	4.	35	40	45	56
50		F	90	82	71	60	46	35	29	42	57	40
51		P	179	174	162	168	95	76	64	82	102	96
52	Total Port MacDonnell (D.C.)	M	125	119	126	137	72	62	46	58	58	73
53		F	125	100	95	82	67	50	44	53	72	58
54		P	250	219	221	219	139	112	90	111	130	131
55	Robe (D.C.)—Rural	M	55	52	57	47	35	27	20	35	33	26
56		F	37	51	59	48	29	23	17	26	32	26
57		P	92	103	116	95	64	50	37	61	65	52
58	Tantanoola (D.C.)—Rural	M	82	80	82	66	48	39	29	56	33	48
59		F	63	85	75	46	36	48	35	37	41	34
60		P	145	165	157	112	84	87	64	93	74	82
	Tatiara (D.C.)—											
61	Urban Bordertown	M	105	90	74	71	76	58	60	64	60	44
62		F	103	100	75	82	61	65	55	56	51	41
63		P	208	190	149	153	137	123	115	120	111	85
64	Urban Keith	M	60	57	73	52	58	38	36	39	49	31
65		F	53	69	59	62	47	37	34	29	38	28
66		P	113	126	132	114	105	75	70	68	87	59
67	Rural	M	258	268	218	224	187	156	123	172	120	109
68		F	254	270	222	133	139	117	129	119	117	95
69		P	512	538	440	357	326	273	252	291	237	204

(*a*) Legally or

by Marital Status: South Australia, Census, 30 June 1966—*continued*

Age last birthday (years)						Marital status							Grand total	Number
						Never married								
50–54	55–59	60–64	65 and over	Under 21	21–64	Under 15 years of age	15 years of age and over	Total	Married	Married but permanently separated (*a*)	Divorced	Widowed		
SOUTH EASTERN STATISTICAL DIVISION—*continued*														
46	45	29	25	496	487	388	176	564	426	5	2	11	1008	1
46	28	19	27	429	439	374	65	439	423	5	2	26	895	2
92	73	48	52	925	926	762	241	1003	849	10	4	37	1903	3
30	20	26	29	235	285	184	112	296	239	1	3	10	549	4
29	22	13	53	223	240	171	61	232	234	2	8	40	516	5
59	42	39	82	458	525	355	173	528	473	3	11	50	1065	6
38	24	13	31	277	319	215	126	341	262	10	5	9	627	7
21	12	12	20	214	239	182	34	216	242	2	1	12	473	8
59	36	25	51	491	558	397	160	557	504	12	6	21	1100	9
68	44	39	60	512	604	399	238	637	501	11	8	19	1176	10
50	34	25	73	437	479	353	95	448	476	4	9	52	989	11
118	78	64	133	949	1083	752	333	1085	977	15	17	71	2165	12
59	25	21	26	490	501	378	188	566	427	11	1	12	1017	13
42	19	16	34	436	419	354	89	443	411	6	3	26	889	14
101	44	37	60	926	920	732	277	1009	838	17	4	38	1906	15
111	68	54	102	1073	1128	820	429	1249	983	24	9	38	2303	16
95	71	51	139	1075	1016	826	289	1115	954	21	14	126	2230	17
206	139	105	241	2148	2144	1646	718	2364	1937	45	23	164	4533	18
56	30	21	49	348	338	258	153	411	297	7	3	17	735	19
39	18	21	41	306	297	231	92	323	294	2	2	23	644	20
95	48	42	90	654	635	489	245	734	591	9	5	40	1379	21
167	98	75	151	1421	1466	1078	582	1660	1280	31	12	55	3038	22
134	89	72	180	1381	1313	1057	381	1438	1248	23	16	149	2874	23
301	187	147	331	2802	2779	2135	963	3098	2528	54	28	204	5912	24
424	328	244	454	3906	4351	2957	1680	4637	3806	71	47	150	8711	25
396	312	258	610	3854	4076	2914	1221	4135	3737	105	49	514	8540	26
820	640	502	1064	7760	8427	5871	2901	8772	7543	176	96	664	17251	27
115	99	72	112	959	1041	691	465	1156	896	16	7	37	2112	28
108	89	55	123	941	948	733	272	1005	902	18	5	82	2012	29
223	188	127	235	1900	1989	1424	737	2161	1798	34	12	119	4124	30
110	91	74	141	973	1096	730	404	1134	1006	23	15	32	2210	31
112	90	61	170	957	1041	732	283	1015	990	19	12	132	2168	32
222	181	135	311	1930	2137	1462	687	2149	1996	42	27	164	4378	33
81	70	46	57	610	658	452	294	746	542	8	9	20	1325	34
88	44	38	40	551	578	437	133	570	541	4	4	50	1169	35
169	114	84	97	1161	1236	889	427	1316	1083	12	13	70	2494	36
45	36	25	47	321	360	241	161	402	292	16	1	17	728	37
32	21	29	58	277	320	210	96	306	294	2	3	50	655	38
77	57	54	105	598	680	451	257	708	586	18	4	67	1383	39
77	60	37	63	808	737	634	297	931	638	10	7	22	1608	40
58	48	26	54	700	663	581	144	725	631	12	1	48	1417	41
135	108	63	117	1508	1400	1215	441	1656	1269	22	8	70	3025	42
122	96	62	110	1129	1097	875	458	1333	930	26	8	39	2336	43
90	69	55	112	977	983	791	240	1031	925	14	4	98	2072	44
212	165	117	222	2106	2080	1666	698	2364	1855	40	12	137	4408	45
13	10	9	20	132	130	98	51	149	124	1	3	5	282	46
14	10	7	24	102	123	77	26	103	128	1	. .	17	249	47
27	20	16	44	234	253	175	77	252	252	2	3	22	531	48
38	26	18	46	390	338	272	166	438	318	3	3	12	774	49
33	21	16	29	313	309	243	76	319	314	2	1	15	651	50
71	47	34	75	703	647	515	242	757	632	5	4	27	1425	51
51	36	27	66	522	468	370	217	587	442	4	6	17	1056	52
47	31	23	53	415	432	320	102	422	442	3	1	32	900	53
98	67	50	119	937	900	690	319	1009	884	7	7	49	1956	54
38	29	14	28	219	249	164	92	256	229	2	1	8	496	55
28	20	18	31	197	217	147	54	201	224	2	1	17	445	56
66	49	32	59	416	466	311	146	457	453	4	2	25	941	57
36	21	29	34	321	328	244	125	369	297	5	3	9	683	58
39	24	19	28	279	303	223	62	285	292	2	4	27	610	59
75	45	48	62	600	631	467	187	654	589	7	7	36	1293	60
43	39	30	62	359	455	269	156	425	429	5	3	14	876	61
37	42	32	82	372	428	278	122	400	418	6	1	57	882	62
80	81	62	144	731	883	547	278	825	847	11	4	71	1758	63
24	20	16	17	252	301	190	114	304	254	4	1	7	570	64
21	15	16	19	258	250	181	83	264	236	5	5	17	527	65
45	35	32	36	510	551	371	197	568	490	9	6	24	1097	66
98	83	50	74	1007	1059	744	473	1217	877	7	7	32	2140	67
88	56	28	74	905	862	746	187	933	849	5	10	44	1841	68
186	139	78	148	1912	1921	1490	660	2150	1726	12	17	76	3981	69

otherwise.

No. 1.—Population of Local Government Areas, by Age and

Number	Local government area (showing urban and rural components)		Age last birthday (years) 0–4	5–9	10–14	15–19	20–24	25–29	30–34	35–39	40–44	45–49
	SOUTH EASTERN STATISTICAL DIVISION—*continued*											
1	Total Tatiara (D.C.)	M	423	415	365	347	321	252	219	275	229	184
2		F	410	439	356	277	247	219	218	204	206	164
3		P	833	854	721	624	568	471	437	479	435	348
4	Total Urban	M	1890	1853	1746	1545	1179	1084	1005	1244	1092	829
5		F	1795	1928	1666	1452	1249	1039	918	974	989	816
6		P	3685	3781	3412	2997	2428	2123	1923	2218	2081	1645
7	Total Rural	M	1495	1568	1377	1282	912	778	679	826	815	704
8		F	1389	1541	1321	864	771	682	662	720	738	620
9		P	2884	3109	2698	2146	1683	1460	1341	1546	1553	1324
10	*Total Division*	*M*	*3385*	*3421*	*3123*	*2827*	*2091*	*1802*	*1684*	*2070*	*1907*	*1533*
11		*F*	*3184*	*3469*	*2987*	*2316*	*2020*	*1721*	*1580*	*1694*	*1727*	*1436*
12		*P*	*6569*	*6890*	*6110*	*5143*	*4111*	*3583*	*3264*	*3764*	*3634*	*2969*
	WESTERN STATISTICAL DIVISION											
	Cleve (D.C.)											
	Rural—											
13	Cleve	M	46	54	35	23	22	20	23	28	18	12
14		F	43	41	38	44	33	18	28	17	23	8
15		P	89	95	73	67	55	38	51	45	41	20
16	Other	M	154	147	117	119	131	86	84	71	72	61
17		F	139	145	108	54	80	63	60	64	51	51
18		P	293	292	225	173	211	149	144	135	123	112
19	Total Cleve (D.C.)	M	200	201	152	142	153	106	107	99	90	73
20		F	182	186	146	98	113	81	88	81	74	59
21		P	382	387	298	240	266	187	195	180	164	132
22	Elliston (D.C.)—Rural	M	93	97	72	73	62	70	57	56	49	40
23		F	82	98	73	43	50	48	37	45	40	24
24		P	175	195	145	116	112	118	94	101	89	64
	Franklin Harbor (D.C.)—											
	Rural—											
25	Cowell	M	30	31	47	22	24	14	17	23	18	19
26		F	16	35	43	41	17	15	12	15	18	20
27		P	46	66	90	63	41	29	29	38	36	39
28	Other	M	45	55	30	42	34	24	18	28	30	24
29		F	37	36	46	15	24	12	23	23	21	18
30		P	82	91	76	57	58	36	41	51	51	42
31	Total Franklin Harbor (D.C.)	M	75	86	77	64	58	38	35	51	48	43
32		F	53	71	89	56	41	27	35	38	39	38
33		P	128	157	166	120	99	65	70	89	87	81
	Kimba (D.C.)—											
	Rural—											
34	Kimba	M	37	47	27	35	37	22	20	27	25	16
35		F	46	26	39	44	29	16	20	16	19	13
36		P	83	73	66	79	66	38	40	43	44	29
37	Other	M	66	62	66	66	50	35	49	44	40	30
38		F	67	67	51	22	30	33	27	32	31	21
39		P	133	129	117	88	80	68	76	76	71	51
40	Total Kimba (D.C.)	M	103	109	93	101	87	57	69	71	65	46
41		F	113	93	90	66	59	49	47	48	50	34
42		P	216	202	183	167	146	106	116	119	115	80
43	Le Hunte (D.C.)—Rural	M	113	129	120	111	94	79	59	73	58	51
44		F	111	125	108	64	69	58	52	55	55	39
45		P	224	254	228	175	163	137	111	128	113	90
	Lincoln (D.C.)—											
	Rural—											
46	Cummins	M	56	47	33	25	34	32	35	29	26	14
47		F	54	45	46	28	33	23	25	20	22	20
48		P	110	92	79	53	67	55	60	49	48	34
49	Other	M	162	176	151	153	116	119	83	101	83	82
50		F	172	180	145	78	91	96	59	74	81	85
51		P	334	356	296	231	207	215	142	175	164	167
52	Total Lincoln (D.C.)	M	218	223	184	178	150	151	118	130	109	96
53		F	226	225	191	106	124	119	84	94	103	105
54		P	444	448	375	284	274	270	202	224	212	201
	Murat Bay (D.C.)—											
55	Urban Ceduna	M	86	79	68	63	68	64	49	54	51	36
56		F	76	76	78	62	60	44	38	38	30	41
57		P	162	155	146	125	128	108	87	92	81	77
58	Rural	M	71	52	46	37	53	39	30	34	22	16
59		F	65	60	42	34	38	29	21	27	18	21
60		P	136	112	88	71	91	68	51	61	40	37
61	Total Murat Bay (D.C.)	M	157	131	114	100	121	103	79	88	73	52
62		F	141	136	120	96	98	73	59	65	48	62
63		P	298	267	234	196	219	176	138	153	121	114

(*a*) Legally or

by Marital Status: South Australia, Census, 30 June 1966—*continued*

Age last birthday (years)						Marital status							Grand total	
						Never married								
50–54	55–59	60–64	65 and over	Under 21	21–64	Under 15 years of age	15 years of age and over	Total	Married	Married but permanently separated (*a*)	Divorced	Widowed		Number
SOUTH EASTERN STATISTICAL DIVISION—*continued*														
165	142	96	153	1618	1815	1203	743	1946	1560	16	11	53	3586	1
146	113	76	175	1535	1540	1205	392	1597	1503	16	16	118	3250	2
311	255	172	328	3153	3355	2408	1135	3543	3063	32	27	171	6836	3
800	612	478	872	7251	8106	5489	3107	8596	7133	145	82	273	16229	4
736	583	467	1155	7118	7494	5389	2181	7570	6991	161	92	953	15767	5
1536	1195	945	2027	14369	15600	10878	5288	16166	14124	306	174	1226	31996	6
682	512	350	545	5925	6055	4440	2555	6995	5209	84	48	189	12525	7
590	379	268	501	5271	5274	4251	1208	5459	5123	60	34	370	11046	8
1272	891	618	1046	11196	11329	8691	3763	12454	10332	144	82	559	23571	9
1482	*1124*	*828*	*1417*	*13176*	*14161*	*9929*	*5662*	*15591*	*12342*	*229*	*130*	*462*	*28754*	10
1326	*962*	*735*	*1656*	*12389*	*12768*	*9640*	*3389*	*13029*	*12114*	*221*	*126*	*1323*	*26813*	11
2808	*2086*	*1563*	*3073*	*25565*	*26929*	*19569*	*9051*	*28620*	*24456*	*450*	*256*	*1785*	*55567*	12
WESTERN STATISTICAL DIVISION														
9	7	8	24	161	144	135	49	184	135	4	..	6	329	13
9	9	10	26	174	147	122	57	179	140	3	3	22	347	14
18	16	18	50	335	291	257	106	363	275	7	3	28	676	15
56	51	18	39	560	607	418	298	716	469	7	4	10	1206	16
54	27	11	28	458	449	392	67	459	447	4	1	24	935	17
110	78	29	67	1018	1056	810	365	1175	916	11	5	34	2141	18
65	58	26	63	721	751	553	347	900	604	11	4	16	1535	19
63	36	21	54	632	596	514	124	638	587	7	4	46	1282	20
128	94	47	117	1353	1347	1067	471	1538	1191	18	8	62	2817	21
33	39	27	31	348	420	262	177	439	325	9	12	14	799	22
30	21	10	24	305	296	253	55	308	297	3	1	16	625	23
63	60	37	55	653	716	515	232	747	622	12	13	30	1424	24
20	14	13	26	135	157	108	56	164	140	5	4	5	318	25
20	11	8	45	137	134	94	53	147	133	2	..	34	316	26
40	25	21	71	272	291	202	109	311	273	7	4	39	634	27
17	7	5	13	179	180	130	90	220	144	3	2	3	372	28
11	2	4	12	137	135	119	19	138	136	..	1	9	284	29
28	9	9	25	316	315	249	109	358	280	3	3	12	656	30
37	21	18	39	314	337	238	146	384	284	8	6	8	690	31
31	13	12	57	274	269	213	72	285	269	2	1	43	600	32
68	34	30	96	588	606	451	218	669	553	10	7	51	1290	33
15	19	7	21	151	183	111	82	193	151	4	3	4	355	34
16	11	4	20	165	134	111	49	160	137	7	..	15	319	35
31	30	11	41	316	317	222	131	353	288	11	3	19	674	36
22	27	19	16	270	306	194	156	350	231	1	4	6	592	37
22	13	3	18	215	204	185	29	214	214	..	..	9	437	38
44	40	22	34	485	510	379	185	564	445	1	4	15	1029	39
37	46	26	37	421	489	305	238	543	382	5	7	10	947	40
38	24	7	38	380	338	296	78	374	351	7	..	24	756	41
75	70	33	75	801	827	601	316	917	733	12	7	34	1703	42
49	33	24	47	485	508	362	262	624	388	4	9	15	1040	43
25	11	16	28	422	366	344	86	430	358	4	2	22	816	44
74	44	40	75	907	874	706	348	1054	746	8	11	37	1856	45
21	16	9	14	172	205	136	89	225	158	2	4	2	391	46
15	7	7	21	183	162	145	45	190	150	4	1	21	366	47
36	23	16	35	355	367	281	134	415	308	6	5	23	757	48
108	65	53	62	667	785	489	337	826	653	8	6	21	1514	49
79	51	30	40	595	626	497	104	601	617	5	3	35	1261	50
187	116	83	102	1262	1411	986	441	1427	1270	13	9	56	2775	51
129	81	62	76	839	990	625	426	1051	811	10	10	23	1905	52
94	58	37	61	778	788	642	149	791	767	9	4	56	1627	53
223	139	99	137	1617	1778	1267	575	1842	1578	19	14	79	3532	54
48	34	23	39	308	415	233	182	415	315	12	4	16	762	55
30	21	13	37	304	303	230	84	314	295	8	1	26	644	56
78	55	36	76	612	718	463	266	729	610	20	5	42	1406	57
23	20	11	14	215	239	169	105	274	187	5	..	2	468	58
19	6	7	13	209	178	167	34	201	183	3	1	12	400	59
42	26	18	27	424	417	336	139	475	370	8	1	14	868	60
71	54	34	53	523	654	402	287	689	502	17	4	18	1230	61
49	27	20	50	513	481	397	118	515	478	11	2	38	1044	62
120	81	54	103	1036	1135	799	405	1204	980	28	6	56	2274	63

otherwise.

No. 1.—Population of Local Government Areas, by Age and

Number	Local government area (showing urban and rural components)		Age last birthday (years) 0–4	5–9	10–14	15–19	20–24	25–29	30–34	35–39	40–44	45–49
	WESTERN STATISTICAL DIVISION—*continued*											
1	Port Lincoln (M)—Urban	M	525	527	496	358	348	308	269	341	298	252
2		F	457	513	488	414	296	298	245	292	256	232
3		P	982	1040	984	772	644	606	514	633	554	484
	Streaky Bay (D.C.)—											
	Rural—											
4	Streaky Bay	M	34	28	26	41	33	28	15	28	17	25
5		F	34	37	34	36	27	19	19	16	22	19
6		P	68	65	60	77	60	47	34	44	39	44
7	Other	M	90	84	68	70	75	65	43	60	50	51
8		F	96	78	52	44	58	41	33	37	50	30
9		P	186	162	120	114	133	106	76	97	100	81
10	Total Streaky Bay (D.C.)	M	124	112	94	111	108	93	58	88	67	76
11		F	130	115	86	80	85	60	52	53	72	49
12		P	254	227	180	191	193	153	110	141	139	125
	Tumby Bay (D.C.)—											
	Rural—											
13	Tumby Bay	M	33	51	30	28	26	29	26	23	20	19
14		F	27	42	40	29	24	18	25	18	27	21
15		P	60	93	70	57	50	47	51	41	47	40
16	Other	M	116	144	119	105	95	81	51	73	60	63
17		F	110	122	116	70	65	62	43	60	68	62
18		P	226	266	235	175	160	143	94	133	128	125
19	Total Tumby Bay (D.C.)	M	149	195	149	133	121	110	77	96	80	82
20		F	137	164	156	99	89	80	68	78	95	83
21		P	286	359	305	232	210	190	145	174	175	165
22	Whyalla (C)—Urban	M	1516	1418	1164	1056	1062	1143	977	897	854	624
23		F	1397	1336	1094	885	849	791	686	692	578	464
24		P	2913	2754	2258	1941	1911	1934	1663	1589	1432	1088
	Not Incorporated—											
	Rural—											
25	Iron Knob	M	53	30	22	19	64	55	35	27	17	17
26		F	42	37	29	27	24	24	15	12	15	6
27		P	95	67	51	46	88	79	50	39	32	23
28	Other	M	66	70	43	41	71	76	58	64	43	29
29		F	83	47	35	26	34	40	32	24	23	19
30		P	149	117	78	67	105	116	90	88	66	48
31	Total Not Incorporated	M	119	100	65	60	135	131	93	91	60	46
32		F	125	84	64	53	58	64	47	36	38	25
33		P	244	184	129	113	193	195	140	127	98	71
34	Total Urban	M	2127	2024	1728	1477	1478	1515	1295	1292	1203	912
35		F	1930	1925	1660	1361	1205	1133	969	1022	864	737
36		P	4057	3949	3388	2838	2683	2648	2264	2314	2067	1649
37	Total Rural	M	1265	1304	1052	1010	1021	874	703	789	648	569
38		F	1224	1221	1045	699	726	615	531	555	584	477
39		P	2489	2525	2097	1709	1747	1489	1234	1344	1232	1046
40	*Total Division*	*M*	*3392*	*3328*	*2780*	*2487*	*2499*	*2389*	*1998*	*2081*	*1851*	*1481*
41		*F*	*3154*	*3146*	*2705*	*2060*	*1931*	*1748*	*1500*	*1577*	*1448*	*1214*
42		*P*	*6546*	*6474*	*5485*	*4547*	*4430*	*4137*	*3498*	*3658*	*3299*	*2695*
	MURRAY MALLEE STATISTICAL DIVISION											
	Barmera (D.C.)—											
43	Urban Barmera	M	74	97	88	52	43	39	42	64	34	42
44		F	67	97	77	70	39	44	43	51	43	36
45		P	141	194	165	122	82	83	85	115	77	78
46	Rural	M	117	128	135	97	71	52	64	85	76	59
47		F	113	125	109	93	66	72	63	67	67	65
48		P	230	253	244	190	137	124	127	152	143	124
49	Total Barmera (D.C.)	M	191	225	223	149	114	91	106	149	110	101
50		F	180	222	186	163	105	116	106	118	110	101
51		P	371	447	409	312	219	207	212	267	220	202
	Berri (D.C.)—											
52	Urban Berri	M	116	121	123	96	51	80	74	69	64	49
53		F	116	125	120	120	76	77	53	71	79	63
54		P	232	246	243	216	127	157	127	140	143	112
55	Rural	M	202	161	171	148	91	89	91	111	107	83
56		F	142	133	144	112	82	104	88	97	82	62
57		P	344	294	315	260	173	193	179	208	189	145
58	Total Berri (D.C.)	M	318	282	294	244	142	169	165	180	171	132
59		F	258	258	264	232	158	181	141	168	161	125
60		P	576	540	558	476	300	350	306	348	332	257
61	Brown's Well (D.C.)—Rural	M	35	44	27	43	28	22	20	23	22	18
62		F	47	48	41	28	12	25	19	13	23	7
63		P	82	92	68	71	40	47	39	36	45	25

(*a*) Legally or

by Marital Status: South Australia, Census, 30 June 1966—*continued*

Age last birthday (years)						Marital status							Grand total	
						Never married								
50–54	55–59	60–64	65 and over	Under 21	21–64	Under 15 years of age	15 years of age and over	Total	Married	Married but permanently separated (a)	Divorced	Widowed		Number
WESTERN STATISTICAL DIVISION—*continued*														
208	177	168	278	1968	2307	1548	831	2379	2006	54	28	86	4553	1
182	170	157	335	1937	2063	1458	544	2002	1980	64	29	260	4335	2
390	347	325	613	3905	4370	3006	1375	4381	3986	118	57	346	8888	3
21	18	23	38	137	200	88	94	182	172	8	5	8	375	4
24	15	16	44	147	171	105	53	158	165	2	4	33	362	5
45	33	39	82	284	371	193	147	340	337	10	9	41	737	6
53	18	25	43	320	432	242	203	445	325	7	5	13	795	7
20	16	14	33	283	286	226	59	285	289	1	2	25	602	8
73	34	39	76	603	718	468	262	730	614	8	7	38	1397	9
74	36	48	81	457	632	330	297	627	497	15	10	21	1170	10
44	31	30	77	430	457	331	112	443	454	3	6	58	964	11
118	67	78	158	887	1089	661	409	1070	951	18	16	79	2134	12
18	25	16	45	146	198	114	72	186	184	4	4	11	389	13
23	18	16	64	139	189	109	50	159	174	6	5	48	392	14
41	43	32	109	285	387	223	122	345	358	10	9	59	781	15
63	51	33	36	507	547	379	226	605	464	5	6	10	1090	16
54	28	23	39	428	455	348	83	431	459	1	1	30	922	17
117	79	56	75	935	1002	727	309	1036	923	6	7	40	2012	18
81	76	49	81	653	745	493	298	791	648	9	10	21	1479	19
77	46	39	103	567	644	457	133	590	633	7	6	78	1314	20
158	122	88	184	1220	1389	950	431	1381	1281	16	16	99	2793	21
550	407	259	256	5329	6598	4098	2806	6904	4890	150	106	133	12183	22
421	286	171	288	4874	4776	3827	1015	4842	4662	86	37	311	9938	23
971	693	430	544	10203	11374	7925	3821	11746	9552	236	143	444	22121	24
17	17	12	15	139	246	105	139	244	131	6	8	11	400	25
21	13	12	7	138	139	108	33	141	122	3	..	18	284	26
38	30	24	22	277	385	213	172	385	253	9	8	29	684	27
28	24	24	18	229	408	179	197	376	254	12	4	9	655	28
20	9	10	12	199	203	165	34	199	203	2	..	10	414	29
48	33	34	30	428	611	344	231	575	457	14	4	19	1069	30
45	41	36	33	368	654	284	336	620	385	18	12	20	1055	31
41	22	22	19	337	342	273	67	340	325	5	..	28	698	32
86	63	58	52	705	996	557	403	960	710	23	12	48	1753	33
806	618	450	573	7605	9320	5879	3819	9698	7211	216	138	235	17498	34
633	477	341	660	7115	7142	5515	1643	7158	6937	158	67	597	14917	35
1439	1095	791	1233	14720	16462	11394	5462	16856	14148	374	205	832	32415	36
573	451	327	502	4821	5765	3621	2632	6253	4511	94	80	150	11088	37
462	268	201	474	4334	4274	3490	910	4400	4224	50	25	383	9082	38
1035	719	528	976	9155	10039	7111	3542	10653	8735	144	105	533	20170	39
1379	*1069*	*777*	*1075*	*12426*	*15085*	*9500*	*6451*	*15951*	*11722*	*310*	*218*	*385*	*28586*	40
1095	*745*	*542*	*1134*	*11449*	*11416*	*9005*	*2553*	*11558*	*11161*	*208*	*92*	*980*	*23999*	41
2474	*1814*	*1319*	*2209*	*23875*	*26501*	*18505*	*9004*	*27509*	*22883*	*518*	*310*	*1365*	*52585*	42
MURRAY MALLEE STATISTICAL DIVISION														
39	34	31	75	318	361	259	108	367	366	2	5	14	754	43
32	36	35	60	320	350	241	90	331	355	5	1	38	730	44
71	70	66	135	638	711	500	198	698	721	7	6	52	1484	45
58	36	28	67	495	511	380	193	573	472	7	7	14	1073	46
42	26	22	53	457	473	347	113	460	469	8	3	43	983	47
100	62	50	120	952	984	727	306	1033	941	15	10	57	2056	48
97	70	59	142	813	872	639	301	940	838	9	12	28	1827	49
74	62	57	113	777	823	588	203	791	824	13	4	81	1713	50
171	132	116	255	1590	1695	1227	504	1731	1662	22	16	109	3540	51
62	60	40	92	463	542	360	180	540	526	7	2	22	1097	52
53	54	30	98	496	541	361	165	526	523	10	2	74	1135	53
115	114	70	190	959	1083	721	345	1066	1049	17	4	96	2232	54
55	71	56	86	704	732	534	262	796	680	11	9	26	1522	55
70	62	37	72	551	664	419	135	554	675	5	2	51	1287	56
125	133	93	158	1255	1396	953	397	1350	1355	16	11	77	2809	57
117	131	96	178	1167	1274	894	442	1336	1206	18	11	48	2619	58
123	116	67	170	1047	1205	780	300	1080	1198	15	4	125	2422	59
240	247	163	348	2214	2479	1674	742	2416	2404	33	15	173	5041	60
16	10	7	14	155	160	106	77	183	136	5	1	4	329	61
7	5	5	12	164	116	136	29	165	118	..	1	8	292	62
23	15	12	26	319	276	242	106	348	254	5	2	12	621	63

otherwise.

No. 1.—Population of Local Government Areas, by Age and

Number	Local government area (showing urban and rural components)		Age last birthday (years) 0–4	5–9	10–14	15–19	20–24	25–29	30–34	35–39	40–44	45–49
	MURRAY MALLEE STATISTICAL DIVISION—*continued*											
1	Coonalpyn Downs (D.C.)—Rural	M	119	158	95	112	115	79	78	90	68	59
2		F	141	130	92	60	73	77	64	64	54	36
3		P	260	288	187	172	188	156	142	154	122	95
4	East Murray (D.C.)—Rural	M	39	53	31	37	28	30	25	24	15	28
5		F	50	45	47	28	27	26	21	17	18	20
6		P	89	98	78	65	55	56	46	41	33	48
7	Karoonda (D.C.)—Rural	M	83	100	84	64	61	47	56	46	52	32
8		F	86	109	76	28	41	51	46	40	37	30
9		P	169	209	160	92	102	98	102	86	89	62
	Lameroo (D.C.)—											
	Rural—											
10	Lameroo	M	32	42	28	25	31	21	23	24	18	15
11		F	35	35	21	31	26	24	17	11	16	9
12		P	67	77	49	56	57	45	40	35	34	24
13	Other	M	77	83	72	63	61	49	46	45	54	42
14		F	89	99	103	39	37	49	35	47	42	23
15		P	166	182	175	102	98	98	81	92	96	65
16	Total Lameroo (D.C.)	M	109	125	100	88	92	70	69	69	72	57
17		F	124	134	124	70	63	73	52	58	58	32
18		P	233	259	224	158	155	143	121	127	130	89
	Loxton (D.C.)—											
19	Urban Loxton	M	142	137	146	115	88	87	76	73	62	61
20		F	123	128	111	114	101	74	71	80	67	67
21		P	265	265	257	229	189	161	147	153	129	128
22	Rural	M	192	252	250	267	144	98	93	97	170	150
23		F	195	222	251	196	122	99	77	130	155	136
24		P	387	474	501	463	266	197	170	227	325	286
25	Total Loxton (D.C.)	M	334	389	396	382	232	185	169	170	232	211
26		F	318	350	362	310	223	173	148	210	222	203
27		P	652	739	758	692	455	358	317	380	454	414
	Mannum (D.C.)—											
28	Urban Mannum	M	124	117	96	87	77	63	61	53	61	67
29		F	117	105	92	80	77	57	47	54	72	54
30		P	241	222	188	167	154	120	108	107	133	121
31	Rural	M	50	58	65	51	35	38	33	32	32	17
32		F	58	54	52	45	35	25	29	38	28	13
33		P	108	112	117	96	70	63	62	70	60	30
34	Total Mannum (D.C.)	M	174	175	161	138	112	101	94	85	93	84
35		F	175	159	144	125	112	82	76	92	100	67
36		P	349	334	305	263	224	183	170	177	193	151
37	Marne (D.C.)—Rural	M	57	57	47	46	52	29	21	39	24	26
38		F	62	48	35	35	33	26	24	32	25	25
39		P	119	105	82	81	85	55	45	71	49	51
	Meningie (D.C.)—											
40	Urban Tailem Bend	M	132	141	105	93	49	56	61	76	74	56
41		F	124	115	110	74	64	63	55	69	62	51
42		P	256	256	215	167	113	119	116	145	136	107
	Rural—											
43	Meningie	M	40	45	30	28	23	23	24	20	21	12
44		F	37	36	34	31	31	26	12	19	20	8
45		P	77	81	64	59	54	49	36	39	41	20
46	Other	M	103	120	92	70	50	49	53	56	42	42
47		F	89	89	87	44	41	48	44	39	47	40
48		P	192	209	179	114	91	97	97	95	89	82
49	Total Rural	M	143	165	122	98	73	72	77	76	63	54
50		F	126	125	121	75	72	74	56	58	67	48
51		P	269	290	243	173	145	146	133	134	130	102
52	Total Meningie (D.C.)	M	275	306	227	191	122	128	138	152	137	110
53		F	250	240	231	149	136	137	111	127	129	99
54		P	525	546	458	340	258	265	249	279	266	209
55	Mobilong (D.C.)—Rural	M	244	210	218	197	150	127	126	100	125	116
56		F	215	214	209	189	129	116	99	102	146	101
57		P	459	424	427	386	279	243	225	202	271	217
58	Morgan (D.C.)—Rural	M	51	55	54	71	58	44	40	50	41	53
59		F	49	57	51	43	29	13	31	29	32	35
60		P	100	112	105	114	87	57	71	79	73	88
61	Murray Bridge (M)—Urban	M	269	293	307	245	205	142	148	165	157	186
62		F	287	304	259	311	196	161	131	171	178	182
63		P	556	597	566	556	401	303	279	336	335	368
64	Paringa (D.C.)—Rural	M	64	75	66	67	50	52	36	53	52	39
65		F	77	86	52	51	43	46	36	26	46	31
66		P	141	161	118	118	93	98	72	79	98	70

(*a*) Legally or

by Marital Status: South Australia, Census, 30 June 1966—*continued*

Age last birthday (years)						Marital status							Grand total	
						Never married								
50–54	55–59	60–64	65 and over	Under 21	21–64	Under 15 years of age	15 years of age and over	Total	Married	Married but permanently separated (*a*)	Divorced	Widowed		Number
						MURRAY MALLEE STATISTICAL DIVISION—*continued*								
43	49	25	31	512	578	372	266	638	447	8	8	20	1121	1
28	21	16	23	434	422	363	73	436	410	2	4	27	879	2
71	70	41	54	946	1000	735	339	1074	857	10	12	47	2000	3
15	17	23	26	162	203	123	87	210	167	2	3	9	391	4
13	16	7	7	176	159	142	29	171	159	2	..	10	342	5
28	33	30	33	338	362	265	116	381	326	4	3	19	733	6
32	34	27	34	345	373	267	157	424	313	3	4	8	752	7
24	22	17	29	310	297	271	41	312	303	2	2	17	636	8
56	56	44	63	655	670	538	198	736	616	5	6	25	1388	9
11	10	12	21	134	158	102	67	169	133	4	3	4	313	10
16	9	5	24	123	132	91	45	136	117	4	..	22	279	11
27	19	17	45	257	290	193	112	305	250	8	3	26	592	12
31	37	14	31	312	362	232	152	384	302	2	3	14	705	13
36	16	7	28	341	281	291	48	339	284	1	1	25	650	14
67	53	21	59	653	643	523	200	723	586	3	4	39	1355	15
42	47	26	52	446	520	334	219	553	435	6	6	18	1018	16
52	25	12	52	464	413	382	93	475	401	5	1	47	929	17
94	72	38	104	910	933	716	312	1028	836	11	7	65	1947	18
68	49	37	97	556	585	425	236	661	531	7	8	31	1238	19
57	41	33	113	499	568	362	174	536	538	10	6	90	1180	20
125	90	70	210	1055	1153	787	410	1197	1069	17	14	121	2418	21
135	78	54	83	986	994	694	451	1145	871	18	9	20	2063	22
85	60	36	74	900	864	668	234	902	853	13	3	67	1838	23
220	138	90	157	1886	1858	1362	685	2047	1724	31	12	87	3901	24
203	127	91	180	1542	1579	1119	687	1806	1402	25	17	51	3301	25
142	101	69	187	1399	1432	1030	408	1438	1391	23	157	9	3018	26
345	228	160	367	2941	3011	2149	1095	3244	2793	48	174	60	6319	27
48	48	39	89	443	498	337	183	520	474	8	5	23	1030	28
56	48	41	104	414	486	314	110	424	478	8	8	86	1004	29
104	96	80	193	857	984	651	293	944	952	16	13	109	2034	30
23	30	22	45	233	253	173	127	300	215	4	1	11	531	31
32	17	16	34	216	226	164	68	232	213	4	..	27	476	32
55	47	38	79	449	479	337	195	532	428	8	1	38	1007	33
71	78	61	134	676	751	510	310	820	689	12	6	34	1561	34
88	65	57	138	630	712	478	178	656	691	12	8	113	1480	35
159	143	118	272	1306	1463	988	488	1476	1380	24	14	147	3041	36
22	23	27	46	218	252	161	124	285	211	4	3	13	516	37
21	22	14	47	186	216	145	54	199	211	2	3	34	449	38
43	45	41	93	404	468	306	178	484	422	6	6	47	965	39
43	38	33	52	479	478	378	164	542	437	10	6	14	1009	40
30	48	25	48	433	457	349	94	443	439	7	8	41	938	41
73	86	58	100	912	935	727	258	985	876	17	14	55	1947	42
12	7	8	25	150	143	115	62	177	131	3	2	5	318	43
10	11	11	24	143	143	107	50	157	130	5	..	18	310	44
22	18	19	49	293	286	222	112	334	261	8	2	23	628	45
41	51	35	42	398	406	315	179	494	320	10	3	19	846	46
29	25	21	40	318	325	265	64	329	315	4	1	34	683	47
70	76	56	82	716	731	580	243	823	635	14	4	53	1529	48
53	58	43	67	548	549	430	241	671	451	13	5	24	1164	49
39	36	32	64	461	468	372	114	486	445	9	1	52	993	50
92	94	75	131	1009	1017	802	355	1157	896	22	6	76	2157	51
96	96	76	119	1027	1027	808	405	1213	888	23	11	38	2173	52
69	84	57	112	894	925	721	208	929	884	16	9	93	1931	53
165	180	133	231	1921	1952	1529	613	2142	1772	39	20	131	4104	54
118	91	63	126	897	988	672	388	1060	877	15	8	51	2011	55
106	82	47	97	853	902	638	243	881	883	10	9	69	1852	56
224	173	110	223	1750	1890	1310	631	1941	1760	25	17	120	3863	57
41	47	21	66	245	381	160	207	367	275	24	13	13	692	58
33	27	17	49	206	240	157	54	211	246	8	..	30	495	59
74	74	38	115	451	621	317	261	578	521	32	13	43	1187	60
175	129	116	338	1160	1377	869	485	1354	1401	23	18	79	2875	61
192	154	133	423	1202	1457	850	461	1311	1416	23	22	310	3082	62
367	283	249	761	2362	2834	1719	946	2665	2817	46	40	389	5957	63
45	41	18	28	284	374	205	163	368	282	9	9	18	686	64
23	20	16	29	272	281	215	61	276	278	8	..	20	582	65
68	61	34	57	556	655	420	224	644	560	17	9	38	1268	66

otherwise.

No. 1.—Population of Local Government Areas, by Age and

Number	Local government area (showing urban and rural components)		Age last birthday (years) 0–4	5–9	10–14	15–19	20–24	25–29	30–34	35–39	40–44	45–49
	MURRAY MALLEE STATISTICAL DIVISION—*continued*											
1	Peake (D.C.)—Rural	M	78	69	70	76	66	46	31	45	39	38
2		F	74	69	66	35	40	35	28	31	37	39
3		P	152	138	136	111	106	81	59	76	76	77
	Pinnaroo (D.C.)—											
	Rural—											
4	Pinnaroo	M	41	43	46	28	39	35	19	32	25	23
5		F	43	51	57	43	32	19	24	29	17	21
6		P	84	94	103	71	71	54	43	61	42	44
7	Other	M	74	45	48	38	43	29	25	26	27	26
8		F	40	56	48	27	37	31	16	21	27	23
9		P	114	101	96	65	80	60	41	47	54	49
10	Total Pinnaroo (D.C.)	M	115	88	94	66	82	64	44	58	52	49
11		F	83	107	105	70	69	50	40	50	44	44
12		P	198	195	199	136	151	114	84	108	96	93
	Renmark (M)—											
13	Urban Renmark	M	141	144	150	124	108	93	88	83	109	96
14		F	142	150	154	150	116	107	73	90	107	90
15		P	283	294	304	274	224	200	161	173	216	186
16	Rural	M	167	211	191	143	95	87	94	137	129	94
17		F	168	185	194	153	80	92	100	107	107	89
18		P	335	396	385	296	175	179	194	244	236	183
19	Total Renmark (M)	M	308	355	341	267	203	180	182	220	238	190
20		F	310	335	348	303	196	199	173	197	214	179
21		P	618	690	689	570	399	379	355	417	452	369
	Waikerie (D.C.)—											
	Rural—											
22	Waikerie	M	43	50	49	35	24	14	24	33	44	31
23		F	48	53	48	56	37	29	30	23	39	27
24		P	91	103	97	91	61	43	54	56	83	58
25	Other	M	145	150	153	149	128	83	87	96	124	95
26		F	147	146	160	103	87	73	88	98	84	83
27		P	292	296	313	252	215	156	175	194	208	178
28	Total Waikerie (D.C.)	M	188	200	202	184	152	97	111	129	168	126
29		F	195	199	208	159	124	102	118	121	123	110
30		P	383	399	410	343	276	199	229	250	291	236
31	Not Incorporated—Rural	M	20	19	15	14	12	6	10	9	8	2
32		F	15	12	13	10	7	10	4	7	5	6
33		P	35	31	28	24	19	16	14	16	13	8
34	Total Urban	M	998	1050	1015	812	621	560	550	583	561	557
35		F	976	1024	923	919	669	583	473	586	608	543
36		P	1974	2074	1938	1731	1290	1143	1023	1169	1169	1100
37	Total Rural	M	2073	2228	2037	1869	1455	1149	1119	1273	1315	1100
38		F	2020	2102	1990	1480	1147	1116	995	1087	1154	929
39		P	4093	4330	4027	3349	2602	2265	2114	2360	2469	2029
40	*Total Division*	*M*	*3071*	*3278*	*3052*	*2681*	*2076*	*1709*	*1669*	*1856*	*1876*	*1657*
41		*F*	*2996*	*3126*	*2913*	*2399*	*1816*	*1699*	*1468*	*1673*	*1762*	*1472*
42		*P*	*6067*	*6404*	*5965*	*5080*	*3892*	*3408*	*3137*	*3529*	*3638*	*3129*
	REMAINDER OF STATE											
	Not Incorporated—											
43	Urban Leigh Creek	M	79	65	38	43	59	55	51	49	45	32
44		F	73	72	46	34	44	46	30	33	23	23
45		P	152	137	84	77	103	101	81	82	68	55
46	Urban Woomera-Maralinga	M	267	288	194	132	283	309	257	321	295	220
47		F	299	274	187	103	186	201	152	127	103	71
48		P	566	562	381	235	469	510	409	448	398	291
49	Rural	M	298	245	140	275	361	407	368	385	271	174
50		F	322	214	119	119	164	157	148	116	75	59
51		P	620	459	259	394	525	564	516	501	346	233
52	Total Urban	M	346	353	232	175	342	364	308	370	340	252
53		F	372	346	233	137	230	247	182	160	126	94
54		P	718	699	465	312	572	611	490	530	466	346
55	Total Rural	M	298	245	140	275	361	407	368	385	271	174
56		F	322	214	119	119	164	157	148	116	75	59
57		P	620	459	259	394	525	564	516	501	346	233
58	*Total Division*	*M*	*644*	*598*	*372*	*450*	*703*	*771*	*676*	*755*	*611*	*426*
59		*F*	*694*	*560*	*352*	*256*	*394*	*404*	*330*	*276*	*201*	*153*
60		*P*	*1338*	*1158*	*724*	*706*	*1097*	*1175*	*1006*	*1031*	*812*	*579*
	MIGRATORY											
61	*Migratory*	*M*	*6*	*3*	*4*	*161*	*207*	*203*	*149*	*182*	*134*	*120*
62		*F*	*4*	*4*	*1*	*14*	*27*	*15*	*6*	*4*	*8*	*17*
63		*P*	*10*	*7*	*5*	*175*	*234*	*218*	*155*	*186*	*142*	*137*

(*a*) Legally or

by Marital Status: South Australia, Census, 30 June 1966—*continued*

Age last birthday (years)						Marital status							Grand total	
						Never married								
50–54	55–59	60–64	65 and over	Under 21	21–64	Under 15 years of age	15 years of age and over	Total	Married	Married but permanently separated (*a*)	Divorced	Widowed		Number
MURRAY MALLEE STATISTICAL DIVISION—*continued*														
33	28	13	28	309	323	217	169	386	258	..	4	12	660	1
23	21	4	20	246	256	209	38	247	256	2	..	17	522	2
56	49	17	48	555	579	426	207	633	514	2	4	29	1182	3
24	11	15	48	170	211	130	83	213	198	5	..	13	429	4
15	20	15	49	199	187	151	64	215	182	7	1	30	435	5
39	31	30	97	369	398	281	147	428	380	12	1	43	864	6
23	22	17	24	213	230	167	94	261	201	1	..	4	467	7
24	13	13	10	175	201	144	35	179	195	2	1	9	386	8
47	35	30	34	388	431	311	129	440	396	3	1	13	853	9
47	33	32	72	383	441	297	177	474	399	6	..	17	896	10
39	33	28	59	374	388	295	99	394	377	9	2	39	821	11
86	66	60	131	757	829	592	276	868	776	15	2	56	1717	12
86	63	69	135	578	776	435	254	689	756	13	11	20	1489	13
89	81	67	149	622	794	446	209	655	748	19	15	128	1565	14
175	144	136	284	1200	1570	881	463	1344	1504	32	26	148	3054	15
107	66	54	101	736	839	569	314	883	745	7	4	37	1676	16
88	59	33	90	720	735	547	179	726	751	9	4	55	1545	17
195	125	87	191	1456	1574	1116	493	1609	1496	16	8	92	3221	18
193	129	123	236	1314	1615	1004	568	1572	1501	20	15	57	3165	19
177	140	100	239	1342	1529	993	388	1381	1499	28	19	183	3110	20
370	269	223	475	2656	3144	1997	956	2953	3000	48	34	240	6275	21
34	22	25	35	187	241	142	70	212	232	4	3	12	463	22
21	36	23	56	216	254	149	98	247	228	3	3	45	526	23
55	58	48	91	403	495	291	168	459	460	7	6	57	989	24
83	68	57	95	625	793	448	359	807	673	7	11	15	1513	25
65	58	36	88	572	656	453	140	593	660	6	3	54	1316	26
148	126	93	183	1197	1449	901	499	1400	1333	13	14	69	2829	27
117	90	82	130	812	1034	590	429	1019	905	11	14	27	1976	28
86	94	59	144	788	910	602	238	840	888	9	6	99	1842	29
203	184	141	274	1600	1944	1192	667	1859	1793	20	20	126	3818	30
6	9	3	10	70	63	54	27	81	55	3	..	4	143	31
8	2	1	1	52	48	40	10	50	49	1	..	1	101	32
14	11	4	11	122	111	94	37	131	104	4	..	5	244	33
521	421	365	878	3997	4617	3063	1610	4673	4491	70	55	203	9492	34
509	462	364	995	3986	4653	2923	1303	4226	4497	82	62	767	9634	35
1030	883	729	1873	7983	9270	5986	2913	8899	8988	152	117	970	19126	36
1008	858	624	1112	8540	9568	6338	4078	10416	8194	156	108	346	19220	37
819	650	419	956	7830	8078	6112	1905	8017	7985	108	41	713	16864	38
1827	1508	1043	2068	16370	17646	12450	5983	18433	16179	264	149	1059	36084	39
1529	*1279*	*989*	*1990*	*12537*	*14185*	*9401*	*5688*	*15089*	*12685*	*226*	*163*	*549*	*28712*	40
1328	*1112*	*783*	*1951*	*11816*	*12731*	*9035*	*3208*	*12243*	*12482*	*190*	*103*	*1480*	*26498*	41
2857	*2391*	*1772*	*3941*	*24353*	*26916*	*18436*	*8896*	*27332*	*25167*	*416*	*266*	*2029*	*55210*	42
REMAINDER OF STATE														
24	19	6	2	235	330	182	151	333	211	10	8	5	567	43
10	9	1	3	232	212	191	36	227	207	4	2	7	447	44
34	28	7	5	467	542	373	187	560	418	14	10	12	1014	45
178	118	69	10	919	2012	749	836	1585	1150	92	87	27	2941	46
50	21	15	15	887	902	760	157	917	845	9	7	26	1804	47
228	139	84	25	1806	2914	1509	993	2502	1995	101	94	53	4745	48
158	139	75	104	1023	2273	683	1317	2000	1166	110	59	65	3400	49
65	37	25	41	804	816	655	180	835	733	47	7	39	1661	50
223	176	100	145	1827	3089	1338	1497	2835	1899	157	66	104	5061	51
202	137	75	12	1154	2342	931	987	1918	1361	102	95	32	3508	52
60	30	16	18	1119	1114	951	193	1144	1052	13	9	33	2251	53
262	167	91	30	2273	3456	1882	1180	3062	2413	115	104	65	5759	54
158	139	75	104	1023	2273	683	1317	2000	1166	110	59	65	3400	55
65	37	25	41	804	816	655	180	835	733	47	7	39	1661	56
223	176	100	145	1827	3089	1338	1497	2835	1899	157	66	104	5061	57
360	*276*	*150*	*116*	*2177*	*4615*	*1614*	*2304*	*3918*	*2527*	*212*	*154*	*97*	*6908*	58
125	*67*	*41*	*59*	*1923*	*1930*	*1606*	*373*	*1979*	*1785*	*60*	*16*	*72*	*3912*	59
485	*343*	*191*	*175*	*4100*	*6545*	*3220*	*2677*	*5897*	*4312*	*272*	*170*	*169*	*10820*	60
MIGRATORY														
91	*70*	*55*	*35*	*214*	*1171*	*13*	*651*	*664*	*639*	*45*	*42*	*30*	*1420*	61
10	*16*	*13*	*14*	*31*	*108*	*9*	*45*	*54*	*80*	..	*2*	*17*	*153*	62
101	*86*	*68*	*49*	*245*	*1279*	*22*	*696*	*718*	*719*	*45*	*44*	*47*	*1573*	63

otherwise.

No. 1.—Population of Local Government Areas, by Age and

Number	Local government area (showing urban and rural components)		Age last birthday (years) 0–4	5–9	10–14	15–19	20–24	25–29	30–34	35–39	40–44	45–49
	STATE SUMMARY											
	Statistical Divisions—											
1	Adelaide	M	37192	39246	37879	37796	26709	22640	21790	25969	27311	23615
2		F	35113	37563	35825	37480	27754	22925	21615	25325	27093	23246
3		P	72305	76809	73704	75276	54463	45565	43405	51294	54404	46861
4	Central	M	3691	3966	4005	3392	2836	1968	1877	2332	2319	2281
5		F	3490	3856	3714	2929	2186	1951	1820	2115	2307	2283
6		P	7181	7822	7719	6321	5022	3919	3697	4447	4626	4564
7	Lower North	M	2527	2682	2555	1965	1572	1407	1359	1585	1545	1366
8		F	2395	2646	2541	2029	1540	1275	1270	1450	1427	1365
9		P	4922	5328	5096	3994	3112	2682	2629	3035	2972	2731
10	Upper North	M	1325	1411	1275	1020	871	735	677	814	694	688
11		F	1225	1334	1257	945	756	650	630	686	667	583
12		P	2550	2745	2532	1965	1627	1385	1307	1500	1361	1271
13	South Eastern	M	3385	3421	3123	2827	2091	1862	1684	2070	1907	1533
14		F	3184	3469	2987	2316	2020	1721	1580	1694	1727	1436
15		P	6569	6890	6110	5143	4111	3583	3264	3764	3634	2969
16	Western	M	3392	3328	2780	2487	2499	2389	1998	2081	1851	1481
17		F	3154	3146	2705	2060	1931	1748	1500	1577	1448	1214
18		P	6546	6474	5485	4547	4430	4137	3498	3658	3299	2695
19	Murray Mallee	M	3071	3278	3052	2681	2076	1709	1669	1856	1876	1657
20		F	2996	3126	2913	2399	1816	1699	1468	1673	1762	1472
21		P	6067	6404	5965	5080	3892	3408	3137	3529	3638	3129
22	Remainder of State	M	644	598	372	450	703	771	676	755	611	426
23		F	694	560	352	256	394	404	330	276	201	153
24		P	1338	1158	724	706	1097	1175	1006	1031	812	579
25	Migratory	M	6	3	4	161	207	203	149	182	134	120
26		F	4	4	1	14	27	15	6	4	8	17
27		P	10	7	5	175	234	218	155	186	142	137
28	**Total South Australia**	M	**55233**	**57933**	**55045**	**52779**	**39564**	**33684**	**31879**	**37644**	**38248**	**33167**
29		F	**52255**	**55704**	**52295**	**50428**	**38424**	**32388**	**30219**	**34800**	**36640**	**31769**
30		P	**107488**	**113637**	**107340**	**103207**	**77988**	**66072**	**62098**	**72444**	**74888**	**64936**
	Total (Urban-Rural)—											
31	Metropolitan Urban	M	34697	36792	35626	35959	25299	21099	20403	24503	25941	22427
32		F	32729	35170	33728	35662	26097	21469	20367	23923	25762	22095
33		P	67426	71962	69354	71621	51396	42568	40770	48426	51703	44522
34	Other Urban	M	9806	9901	9070	7466	6348	6102	5559	6268	5711	4885
35		F	9292	9714	8740	7545	6311	5429	4808	5297	5085	4566
36		P	19098	19615	17810	15011	12659	11531	10367	11565	10796	9451
37	Rural	M	10724	11237	10345	9193	7710	6280	5768	6691	6462	5735
38		F	10230	10816	9826	7207	5989	5475	5038	5576	5785	5091
39		P	20954	22053	20171	16400	13699	11755	10806	12267	12247	10826
40	Migratory	M	6	3	4	161	207	203	149	182	134	120
41		F	4	4	1	14	27	15	6	4	8	17
42		P	10	7	5	175	234	218	155	186	142	137
43	**Total South Australia**	M	**55233**	**57933**	**55045**	**52779**	**39564**	**33684**	**31879**	**37644**	**38248**	**33167**
44		F	**52255**	**55704**	**52295**	**50428**	**38424**	**32388**	**30219**	**34800**	**36640**	**31769**
45		P	**107488**	**113637**	**107340**	**103207**	**77988**	**66072**	**62098**	**72444**	**74888**	**64936**

(*a*) Legally or

by Marital Status: South Australia, Census, 30 June 1966—*continued*

Age last birthday (years)						Marital status								
						Never married								
50–54	55–59	60–64	65 and over	Under 21	21–64	Under 15 years of age	15 years of age and over	Total	Married	Married but permanently separated (*a*)	Divorced	Widowed	Grand total	Number
STATE SUMMARY														
21942	17536	13492	27081	158059	195058	114317	75313	189630	175761	3912	3160	7735	380198	1
21841	18221	14785	42191	152134	196652	108501	62733	171234	178004	4993	4226	32520	390977	2
43783	35757	28277	69272	310193	391710	222818	138046	360864	353765	8905	7386	40255	771175	3
2278	1908	1562	3500	15571	18844	11662	7670	19332	17266	232	184	901	37915	4
2135	1806	1515	4090	14462	17645	11060	4949	16009	17153	216	151	2668	36197	5
4413	3714	3077	7590	30033	36489	22722	12619	35341	34419	448	335	3569	74112	6
1303	1215	1002	2168	10019	12064	7764	4430	12194	11163	198	108	588	24251	7
1281	1190	956	2585	9930	11435	7582	3137	10719	11080	197	84	1870	23950	8
2584	2405	1958	4753	19949	23499	15346	7567	22913	22243	395	192	2458	48201	9
609	484	366	817	5206	5763	4011	2423	6434	4943	114	78	217	11786	10
528	398	326	861	4911	5074	3816	1344	5160	4872	116	51	647	10846	11
1137	882	692	1678	10117	10837	7827	3767	11594	9815	230	129	864	22632	12
1482	1124	828	1417	13176	14161	9929	5662	15591	12342	229	130	462	28754	13
1326	962	735	1656	12389	12768	9640	3389	13029	12114	221	126	1323	26813	14
2808	2086	1563	3073	25565	26929	19569	9051	28620	24456	450	256	1785	55567	15
1379	1069	777	1075	12426	15085	9500	6451	15951	11722	310	218	385	28586	16
1095	745	542	1134	11449	11416	9005	2553	11558	11161	208	92	980	23999	17
2474	1814	1319	2209	23875	26501	18505	9004	27509	22883	518	310	1365	52585	18
1529	1279	989	1990	12537	14185	9401	5688	15089	12685	226	163	549	28172	19
1328	1112	783	1951	11816	12731	9035	3208	12243	12482	190	103	1480	26498	20
2857	2391	1772	3941	24353	26916	18436	8896	27332	25167	416	266	2029	55210	21
360	276	150	116	2177	4615	1614	2304	3918	2527	212	154	97	6908	22
125	67	41	59	1923	1930	1606	373	1979	1785	60	16	72	3912	23
485	343	191	175	4100	6545	3220	2677	5897	4312	272	170	169	10820	24
91	70	55	35	214	1171	13	651	664	639	45	42	30	1420	25
10	16	13	14	31	108	9	45	54	80	..	2	17	153	26
101	86	68	49	245	1279	22	696	718	719	45	44	47	1573	27
30973	24961	19221	38199	229385	280946	168211	110592	278803	249048	5478	4237	10964	548530	28
29669	24517	19696	54541	219045	269759	160254	81731	241985	248731	6201	4851	41577	543345	29
60642	49478	38917	92740	448430	550705	328465	192323	520788	497779	11679	9088	52541	1091875	30
20826	16616	12705	25553	148756	184137	107115	71697	178812	165482	3769	3043	7340	358446	31
20760	17307	14040	40361	143163	185946	101627	60032	161659	167650	4805	4093	31263	369470	32
41586	33923	26745	65914	291919	370083	208742	131729	340471	333132	8574	7136	38603	727916	33
4570	3697	3038	6207	37383	45038	28777	16766	45543	39854	894	614	1723	88628	34
4146	3566	2925	7744	36566	40858	27746	11143	38889	39178	848	473	5780	85168	35
8716	7263	5963	13951	73949	85896	56523	27909	84432	79032	1742	1087	7503	173796	36
5486	4578	3423	6404	43032	50600	32306	21478	53784	43073	770	538	1871	100036	37
4753	3628	2718	6422	39285	42847	30872	10511	41383	41823	548	283	4517	88554	38
10239	8206	6141	12826	82317	93447	63178	31989	95167	84896	1318	821	6388	188590	39
91	70	55	35	214	1171	13	651	664	639	45	42	30	1420	40
10	16	13	14	31	108	9	45	54	80	..	2	17	153	41
101	86	68	49	245	1279	22	696	718	719	45	44	47	1573	42
30973	24961	19221	38199	229385	280946	168211	110592	278803	249048	5478	4237	10964	548530	43
29669	24517	19696	54541	219045	269759	160254	81731	241985	248731	6201	4851	41577	543345	44
60642	49478	38917	92740	448430	550705	328465	192323	520788	497779	11679	9088	52541	1091875	45

otherwise.

No. 2.—POPULATION OF LOCAL GOVERNMENT AREAS, BY COUNTRY

Number	Local Government Area (showing urban and rural components)		Country of birth												
			Australasia				Europe								
			Australia	New Zealand	Australian External Territories	Total Australasia	U.K., Republic of Ireland	Austria	Czechoslovakia	Germany	Greece	Hungary	Italy	Latvia
	ADELAIDE STATISTICAL DIVISION														
1	Adelaide (C)—Adelaide Metropolitan Area	M	5799	53	7	5859	968	43	42	178	536	76	424	58
2		F	7048	35	1	7084	787	35	10	139	449	45	268	30
3		P	12847	88	8	12943	1755	78	52	317	985	121	692	88
4	Brighton (C)—Adelaide Metropolitan Area	M	8899	34	5	8938	1427	11	11	95	6	13	26	22
5		F	9705	44	2	9751	1361	17	6	100	6	12	19	18
6		P	18604	78	7	18689	2788	28	17	195	12	25	45	40
7	Burnside (C)—Adelaide Metropolitan Area	M	14582	83	10	14675	1295	36	45	175	143	107	555	105
8		F	17494	110	7	17611	1458	39	15	217	118	91	451	80
9		P	32076	193	17	32286	2753	75	60	392	261	198	1006	185
10	Campbelltown (C)—Adelaide Metropolitan Area	M	10897	40	1	10938	1445	74	34	426	82	130	1871	95
11		F	11445	37	6	11488	1423	65	10	443	82	94	1517	77
12		P	22342	77	7	22426	2868	139	44	869	164	224	3388	172
13	Colonel Light Gardens (M)—Adelaide Metropolitan	M	1324	5	3	1332	171	..	..	17	13	7	9	9
14	Area	F	1547	6	2	1555	153	1	..	15	6	8	7	7
15		P	2871	11	5	2887	324	1	..	32	19	15	16	16
	East Torrens (D.C.)—													
16	Adelaide Metropolitan Area	M	356	..	..	356	31	2	..	6	..	2	7	2
17		F	100	..	..	100	15	..	..	..	5	..	2	3
18		P	456	..	..	456	46	2	..	6	5	2	9	5
19	Rural	M	1376	4	..	1380	96	2	..	21	6	4	88	..
20		F	1329	1	2	1332	93	1	..	19	6	2	78	..
21		P	2705	5	2	2712	189	3	..	40	12	6	166	..
22	Total East Torrens (D.C.)	M	1732	4	..	1736	127	4	..	27	6	6	95	2
23		F	1429	1	2	1432	108	1	..	19	11	2	80	3
24		P	3161	5	2	3168	235	5	..	46	17	8	175	5
25	Elizabeth (C)—Adelaide Metropolitan Area	M	7795	28	3	7826	7391	24	11	257	15	8	189	14
26		F	7862	23	6	7891	7275	23	10	259	20	8	171	16
27		P	15657	51	9	15717	14666	47	21	516	35	16	360	30
28	Enfield (C)—Adelaide Metropolitan Area	M	30359	71	10	30440	4614	115	84	892	288	183	1006	151
29		F	30243	59	5	30307	4366	101	45	968	266	106	862	125
30		P	60602	130	15	60747	8980	216	129	1860	554	289	1868	276
31	Gawler (M)—Urban Gawler (part)	M	2413	7	1	2421	165	5	1	48	2	2	14	7
32		F	2627	6	..	2633	150	7	2	54	3	2	5	5
33		P	5040	13	1	5054	315	12	3	102	5	4	19	12
34	Glenelg (M)—Adelaide Metropolitan Area	M	5168	27	1	5196	943	17	5	105	18	16	27	8
35		F	6469	32	4	6505	1021	10	1	91	14	13	18	8
36		P	11637	59	5	11701	1964	27	6	196	32	29	45	16
37	Henley and Grange (M)—Adelaide Metropolitan Area	M	5408	20	2	5430	826	11	14	117	47	15	110	15
38		F	5866	23	3	5892	876	6	7	126	41	15	83	15
39		P	11274	43	5	11322	1702	17	21	243	88	30	193	30
40	Hindmarsh (M)—Adelaide Metropolitan Area	M	3693	5	..	3698	295	17	10	70	554	40	487	19
41		F	3972	5	..	3977	289	16	9	75	509	28	424	5
42		P	7665	10	..	7675	584	33	19	145	1063	68	911	24
43	Kensington and Norwood (C)—Adelaide Metropolitan	M	3852	13	2	3867	391	19	7	95	301	39	642	36
44	Area	F	4389	15	..	4404	415	19	2	111	282	25	539	30
45		P	8241	28	2	8271	806	38	9	206	583	64	1181	66
	Marion (C)—													
46	Adelaide Metropolitan Area	M	26922	51	11	26984	3331	74	39	474	147	73	320	116
47		F	27832	65	9	27906	3282	77	16	478	150	40	260	116
48		P	54754	116	20	54890	6613	151	55	952	297	113	580	232
49	Rural	M	87	..	..	87	5	..	1	1	..	1	..	1
50		F	83	..	..	83	6	1	..	..	..	..	..	..
51		P	170	..	..	170	11	1	1	1	..	1	..	1
52	Total Marion (C)	M	27009	51	11	27071	3336	74	40	475	147	74	320	117
53		F	27915	65	9	27989	3288	78	16	478	150	40	260	116
54		P	54924	116	20	55060	6624	152	56	953	297	114	580	233
55	Meadows (D.C.) (part)—Rural	M	1186	3	1	1190	153	1	3	12	1	..	4	5
56		F	1185	4	2	1191	144	1	1	15	..	..	4	4
57		P	2371	7	3	2381	297	2	4	27	1	..	8	9
	Mitcham (C)—													
58	Adelaide Metropolitan Area	M	19475	75	10	19560	2254	59	39	360	99	67	166	137
59		F	21344	92	4	21440	2297	51	16	348	92	51	133	120
60		P	40819	167	14	41000	4551	110	55	708	191	118	299	257
61	Rural	M	84	..	..	84	9	..	1	..	..	..	..	..
62		F	61	..	..	61	8	..	1	..	..	..	..	..
63		P	145	..	..	145	17	..	2	..	..	..	..	..
64	Total Mitcham (C).	M	19559	75	10	19644	2263	59	40	360	99	67	166	137
65		F	21405	92	4	21501	2305	51	17	348	92	51	133	120
66		P	40964	167	14	41145	4568	110	57	708	191	118	299	257

(*a*) Includes

OF BIRTH, SOUTH AUSTRALIA, CENSUS, 30 JUNE 1966

Country of birth																							
Europe									Asia				Africa	America				Other	Total born outside Australia	Grand total	Number		
Lithuania	Malta	Netherlands	Poland	Spain	U.S.S.R. (a)	Yugoslavia	Other	Total Europe	China	India, Pakistan, Ceylon	Other	Total Asia		Canada	United States	Other	Total America						
ADELAIDE STATISTICAL DIVISION																							
45	89	92	158	6	49	133	108	3005	11	28	169	208	55	14	31	7	52	4	3384	9183	1		
20	61	68	82	8	25	54	60	2141	2	19	74	95	36	12	17	3	32	6	2346	9394	2		
65	150	160	240	14	74	187	168	5146	13	47	243	303	91	26	48	10	84	10	5730	18577	3		
3	5	166	37	2	8	17	42	1891	5	29	36	70	32	12	14	6	32	7	2071	10970	4		
3	4	147	20	1	9	7	46	1776	4	32	20	56	33	9	16	5	30	4	1945	11650	5		
6	9	313	57	3	17	24	88	3667	9	61	56	126	65	21	30	11	62	11	4016	22620	6		
27	30	103	119	..	49	80	108	2977	18	43	167	228	65	12	46	8	66	14	3443	18025	7		
13	20	76	65	4	32	49	89	2817	9	46	104	159	72	12	45	8	65	9	3239	20733	8		
40	50	179	184	4	81	129	197	5794	27	89	271	387	137	24	91	16	131	23	6682	38758	9		
41	47	290	145	3	52	118	123	4976	5	35	51	91	37	7	16	9	32	4	5181	16078	10		
31	32	249	95	5	51	98	95	4367	9	31	45	85	28	5	24	5	34	3	4560	16005	11		
72	79	539	240	8	103	216	218	9343	14	66	96	176	65	12	40	14	66	7	9741	32083	12		
1	1	16	5	..	1	2	8	260	..	5	7	12	1	1	2	..	3	..	284	1608	13		
2	..	13	5	..	..	1	6	224	..	4	5	9	5	..	1	..	1	2	249	1796	14		
3	1	29	10	..	1	3	14	484	..	9	12	21	6	1	3	..	4	2	533	3404	15		
..	..	4	3	..	1	..	2	60	2	..	14	16	2	..	1	..	1	..	79	435	16		
..	..	2	2	3	4	..	1	37	..	..	..	..	1	..	..	..	..	..	38	138	17		
..	..	6	5	3	5	..	3	97	2	..	14	16	3	..	1	..	1	..	117	573	18		
1	..	30	3	..	2	..	8	261	..	1	2	3	6	..	1	..	1	..	275	1651	19		
..	..	38	2	..	1	..	6	246	..	..	4	4	5	..	2	..	2	..	260	1589	20		
1	..	68	5	..	3	..	14	507	..	1	6	7	11	..	3	..	3	..	535	3240	21		
1	..	34	6	..	3	..	10	321	2	1	16	19	8	..	2	..	2	..	354	2086	22		
..	..	40	4	3	5	..	7	283	..	..	4	4	6	..	2	..	2	..	298	1727	23		
1	..	74	10	3	8	..	17	604	2	1	20	23	14	..	4	..	4	..	652	3813	24		
8	42	364	45	8	16	26	80	8498	2	43	61	106	52	14	20	10	44	7	8738	16533	25		
2	45	336	27	9	7	14	94	8316	2	48	57	107	64	16	11	6	33	5	8554	16416	26		
10	87	700	72	17	23	40	174	16814	4	91	118	213	116	30	31	16	77	12	17292	32949	27		
111	180	627	733	28	301	399	215	9927	25	92	117	234	72	15	41	7	63	15	10392	40751	28		
62	150	565	478	29	286	266	193	8868	17	92	102	211	73	15	22	9	46	5	9267	39510	29		
173	330	1192	1211	57	587	665	408	18795	42	184	219	445	145	30	63	16	109	20	19659	80261	30		
4	7	17	29	1	11	16	9	338	1	1	3	5	3	1	2	..	3	..	357	2770	31		
1	4	12	18	..	11	3	13	290	..	..	2	2	6	1	..	..	1	1	306	2933	32		
5	11	29	47	1	22	19	22	628	1	1	5	7	9	2	2	..	4	1	663	5703	33		
2	15	139	37	5	5	40	44	1426	5	15	25	45	35	5	18	3	26	2	1562	6730	34		
..	14	131	13	9	5	25	40	1413	..	30	19	49	31	12	16	4	32	2	1563	8032	35		
2	29	270	50	14	10	65	84	2839	5	45	44	94	66	17	34	7	58	4	3125	14762	36		
9	5	55	25	..	11	28	39	1327	3	15	22	40	35	5	20	..	25	5	1454	6862	37		
6	3	50	16	..	8	16	41	1309	..	10	10	20	40	4	15	..	19	4	1418	7284	38		
15	8	105	41	..	19	44	80	2636	3	25	32	60	75	9	35	..	44	9	2872	14146	39		
23	53	39	61	32	39	135	22	1896	2	3	51	56	26	3	4	1	8	1	1992	5685	40		
13	39	35	34	25	31	77	11	1620	3	3	37	43	23	2	1	..	3	1	1695	5667	41		
36	92	74	95	57	70	212	33	3516	5	6	88	99	49	5	5	1	11	2	3687	11352	42		
26	31	53	61	18	20	47	39	1825	4	7	64	75	21	4	11	3	18	2	1956	5808	43		
13	21	52	46	14	17	19	37	1642	3	4	33	40	20	6	6	1	13	1	1731	6120	44		
39	52	105	107	32	37	66	76	3467	7	11	97	115	41	10	17	4	31	3	3687	11928	45		
51	39	580	216	12	62	95	168	5797	5	86	103	194	93	14	33	7	54	3	6203	33125	46		
32	27	492	136	18	59	71	132	5386	4	87	99	190	105	12	19	5	36	6	5797	33629	47		
83	66	1072	352	30	121	166	300	11183	9	173	202	384	198	26	52	12	90	9	12000	66754	48		
..	..	3	..	..	..	1	..	13	..	..	..	..	..	..	..	..	..	..	13	100	49		
..	..	5	..	..	..	1	..	13	..	..	..	..	..	..	..	..	..	..	13	96	50		
..	..	8	..	..	..	2	..	26	..	..	..	..	..	..	..	..	..	..	26	196	51		
51	39	583	216	12	62	96	168	5810	5	86	103	194	93	14	33	7	54	3	6216	33225	52		
32	27	497	136	18	59	72	132	5399	4	87	99	190	105	12	19	5	36	6	5810	33725	53		
83	66	1080	352	30	121	168	300	11209	9	173	202	384	198	26	52	12	90	9	12026	66950	54		
1	..	27	3	1	1	6	4	222	1	3	2	6	2	..	..	..	..	..	234	1420	55		
3	1	17	..	..	4	7	6	207	1	..	..	1	4	..	1	..	1	..	219	1404	56		
4	1	44	3	1	5	13	10	429	2	3	2	7	6	..	1	..	1	..	453	2824	57		
58	13	267	107	11	61	86	107	3891	5	67	105	177	111	21	36	4	61	4	4329	23804	58		
39	11	247	75	7	64	45	122	3718	7	55	106	168	107	17	32	5	54	8	4151	25495	59		
97	24	514	182	18	125	131	229	7609	12	122	211	345	218	38	68	9	115	12	8480	49299	60		
..	2	1	..	..	..	..	..	13	..	..	..	..	..	..	..	..	..	..	13	97	61		
..	2	1	..	..	..	..	1	13	..	..	..	..	..	..	..	..	..	..	13	74	62		
..	4	2	..	..	..	..	1	26	..	..	..	..	..	..	..	..	..	..	26	171	63		
58	15	268	107	11	61	86	107	3904	5	67	105	177	111	21	36	4	61	4	4342	23901	64		
39	13	248	75	7	64	45	123	3731	7	55	106	168	107	17	32	5	54	8	4164	25569	65		
97	28	516	182	18	125	131	230	7635	12	122	211	345	218	38	68	9	115	12	8506	49470	66		

Ukraine.

No. 2.—Population of Local Government Areas, by Country

Number	Local Government Area (showing urban and rural components)		Country of birth												
			Australasia				Europe								
			Australia	New Zealand	Australian External Territories	Total Australasia	U.K., Republic of Ireland	Austria	Czechoslovakia	Germany	Greece	Hungary	Italy	Latvia
	ADELAIDE STATISTICAL DIVISION—*continued*														
1	Mudla Wirra (D.C.) (part)—Urban Gawler (part)	M	64	..	..	64	3	..	..	..	..	..	6	..
2		F	65	..	..	65	4	..	..	1	..	..	6	..
3		P	129	..	..	129	7	..	..	1	..	..	12	..
	Munno Para (D.C.)—													
4	Adelaide Metropolitan Area	M	1757	..	..	1757	3125	17	1	56	3	8	41	3
5		F	1700	8	..	1708	3097	14	1	70	5	7	35	1
6		P	3457	8	..	3465	6222	31	2	126	8	15	76	4
7	Urban Gawler (part)	M	340	..	..	340	27	..	..	5	2	..	10	6
8		F	346	..	..	346	22	3	..	4	..	1	7	1
9		P	686	..	..	686	49	3	..	9	2	1	17	7
10	Rural	M	1022	..	2	1024	174	..	4	27	103	4	200	1
11		F	948	1	..	949	166	1	1	20	112	2	173	1
12		P	1970	1	2	1973	340	1	5	47	215	6	373	2
13	Total Munno Para (D.C.)	M	3119	..	2	3121	3326	17	5	88	108	12	251	10
14		F	2994	9	..	3003	3285	18	2	94	117	10	215	3
15		P	6113	9	2	6124	6611	35	7	182	225	22	466	13
	Noarlunga (D.C.)—													
16	Urban Reynella-Port Noarlunga	M	3554	8	1	3563	1803	14	4	119	16	7	26	5
17		F	3686	7	1	3694	1739	7	..	103	17	2	18	4
18		P	7240	15	2	7257	3542	21	4	222	33	9	44	9
	Rural—													
19	McLaren Vale (part)	M	42	..	..	42	3	..	..	..	..	..	4	..
20		F	36	..	..	36	2	..	..	..	..	..	3	..
21		P	78	..	..	78	5	..	..	..	..	..	7	..
22	Other	M	1007	1	..	1008	108	2	1	16	1	3	18	1
23		F	954	3	..	957	103	1	1	11	..	2	12	..
24		P	1961	4	..	1965	211	3	2	27	1	5	30	1
25	Total Rural	M	1049	1	..	1050	111	2	1	16	1	3	22	1
26		F	990	3	..	993	105	1	1	11	..	2	15	..
27		P	2039	4	..	2043	216	3	2	27	1	5	37	1
28	Total Noarlunga (D.C.)	M	4603	9	1	4613	1914	16	5	135	17	10	48	6
29		F	4676	10	1	4687	1844	8	1	114	17	4	33	4
30		P	9279	19	2	9300	3758	24	6	249	34	14	81	10
31	Payneham (C)—Adelaide Metropolitan Area	M	5741	15	3	5759	572	20	5	93	51	34	1321	40
32		F	6461	17	1	6479	584	20	5	97	46	26	1054	37
33		P	12202	32	4	12238	1156	40	10	190	97	60	2375	77
34	Port Adelaide (C)—Adelaide Metropolitan Area	M	14552	26	1	14579	2460	70	41	399	353	50	582	29
35		F	15050	29	..	15079	2080	54	18	380	340	27	454	24
36		P	29602	55	1	29658	4540	124	59	779	693	77	1036	53
37	Prospect (C)—Adelaide Metropolitan Area	M	7560	20	2	7582	791	16	22	115	292	64	528	42
38		F	8950	24	1	8975	823	21	12	132	273	48	436	39
39		P	16510	44	3	16557	1614	37	34	247	565	112	964	81
40	St Peters (M)—Adelaide Metropolitan Area	M	3589	20	3	3612	360	9	8	77	186	27	905	31
41		F	3974	11	2	3987	362	12	10	75	182	19	782	21
42		P	7563	31	5	7599	722	21	18	152	368	46	1687	52
	Salisbury (C)—													
43	Adelaide Metropolitan Area	M	9281	21	5	9307	6043	49	32	390	70	52	485	13
44		F	8863	19	4	8886	5701	48	13	403	70	35	403	9
45		P	18144	40	9	18193	11744	97	45	793	140	87	888	22
46	Rural	M	477	1	..	478	224	2	..	14	44	..	151	1
47		F	473	..	..	473	210	4	..	15	36	1	106	..
48		P	950	1	..	951	434	6	..	29	80	1	257	1
49	Total Salisbury (C)	M	9758	22	5	9785	6267	51	32	404	114	52	636	14
50		F	9336	19	4	9359	5911	52	13	418	106	36	509	9
51		P	19094	41	9	19144	12178	103	45	822	220	88	1145	23
	Stirling (D.C.)—													
52	Urban Crafers-Bridgewater	M	1740	6	..	1746	205	8	1	43	5	9	29	10
53		F	1905	4	..	1909	210	5	2	54	3	8	23	7
54		P	3645	10	..	3655	415	13	3	97	8	17	52	17
55	Rural	M	1288	6	2	1296	132	2	2	20	1	9	7	6
56		F	1291	5	4	1300	125	2	1	12	1	5	8	4
57		P	2579	11	6	2596	257	4	3	32	2	14	15	10
58	Total Stirling (D.C.)	M	3028	12	2	3042	337	10	3	63	6	18	36	16
59		F	3196	9	4	3209	335	7	3	66	4	13	31	11
60		P	6224	21	6	6251	672	17	6	129	10	31	67	27
	Teatree Gully (D.C.)—													
61	Adelaide Metropolitan Area	M	6059	19	7	6085	2882	35	13	409	4	33	107	17
62		F	6030	24	6	6060	2820	43	9	392	8	14	81	13
63		P	12089	43	13	12145	5702	78	22	801	12	47	188	30
64	Rural	M	490	1	..	491	91	..	..	9	..	1	1	..
65		F	484	1	..	485	70	1	..	6	..	..	1	1
66		P	974	2	..	976	161	1	..	15	..	1	2	1

(*a*) Includes

of Birth: South Australia, Census, 30 June 1966—*continued*

Country of birth																								
Europe									Asia					America										
Lithuania	Malta	Netherlands	Poland	Spain	U.S.S.R. (a)	Yugoslavia	Other	Total Europe	China	India, Pakistan, Ceylon	Other	Total Asia	Africa	Canada	United States	Other	Total America	Other	Total born outside Australia	Grand total	Number			
ADELAIDE STATISTICAL DIVISION—*continued*																								
1	..	..	..	..	..	2	..	12	..	..	1	1	..	..	..	..	..	..	13	77	1			
..	..	..	2	..	..	..	..	13	..	..	..	..	..	..	..	..	..	..	13	78	2			
1	..	..	2	..	..	2	..	25	..	..	1	1	..	..	..	..	..	..	26	155	3			
2	5	87	10	3	3	5	25	3394	..	8	13	21	9	8	1	3	12	..	3436	5193	4			
1	4	74	5	2	..	5	25	3346	..	9	8	17	11	3	4	2	9	..	3391	5091	5			
3	9	161	15	5	3	10	50	6740	..	17	21	38	20	11	5	5	21	..	6827	10284	6			
1	..	..	3	..	..	3	..	57	..	1	..	1	..	..	..	..	..	..	58	398	7			
..	..	..	3	..	..	2	..	43	..	..	..	..	..	..	..	..	..	..	43	389	8			
1	..	..	6	..	..	5	..	100	..	1	..	1	..	..	..	..	..	..	101	787	9			
2	3	17	8	..	4	18	79	644	..	1	3	4	4	..	..	4	4	..	658	1680	10			
2	2	15	7	..	4	17	39	562	1	2	1	4	8	1	1	1	3	..	578	1526	11			
4	5	32	15	..	8	35	118	1206	1	3	4	8	12	1	1	5	7	..	1236	3206	12			
5	8	104	21	3	7	26	104	4095	..	10	16	26	13	8	1	7	16	..	4152	7271	13			
3	6	89	15	2	4	24	64	3951	1	11	9	21	19	4	5	3	12	..	4012	7006	14			
8	14	193	36	5	11	50	168	8046	1	21	25	47	32	12	6	10	28	..	8164	14277	15			
3	7	210	11	1	5	13	43	2287	..	19	16	35	18	4	5	1	10	1	2360	5914	16			
3	7	193	6	3	2	7	37	2148	2	23	8	33	16	5	4	3	12	1	2218	5904	17			
6	14	403	17	4	7	20	80	4435	2	42	24	68	34	9	9	4	22	2	4578	11818	18			
..	..	..	..	..	..	..	..	7	..	..	..	..	..	..	..	..	..	..	7	49	19			
..	..	..	..	..	..	..	..	5	..	..	..	..	..	..	..	..	..	..	5	41	20			
..	..	..	..	..	..	..	..	12	..	..	..	..	..	..	..	..	..	..	12	90	21			
..	..	16	1	..	..	..	3	170	..	1	..	1	1	1	1	..	2	..	175	1182	22			
..	..	14	1	..	..	2	..	147	..	1	1	2	2	..	..	..	..	..	154	1108	23			
..	..	30	2	..	..	2	3	317	..	2	1	3	3	1	1	..	2	..	329	2290	24			
..	..	16	1	..	..	..	3	177	..	1	..	1	1	1	1	..	2	..	182	1231	25			
..	..	14	1	..	..	2	..	152	..	1	1	2	2	..	..	..	..	..	159	1149	26			
..	..	30	2	..	..	2	3	329	..	2	1	3	3	1	1	..	2	..	341	2380	27			
3	7	226	12	1	5	13	46	2464	..	20	16	36	19	5	6	1	12	1	2542	7145	28			
3	7	207	7	3	2	9	37	2300	2	24	9	35	18	5	4	3	12	1	2377	7053	29			
6	14	433	19	4	7	22	83	4764	2	44	25	71	37	10	10	4	24	2	4919	14198	30			
14	9	51	36	10	25	37	50	2368	3	12	52	67	4	..	10	3	13	2	2472	8213	31			
6	5	36	29	7	31	29	43	2055	4	14	45	63	15	1	12	3	16	3	2170	8631	32			
20	14	87	65	17	56	66	93	4423	7	26	97	130	19	1	22	6	29	5	4642	16844	33			
31	51	167	463	10	231	276	165	5378	106	14	49	169	42	11	11	3	25	2	5643	20195	34			
29	32	136	286	9	192	189	96	4346	85	7	48	140	41	13	8	1	22	..	4578	19628	35			
60	83	303	749	19	423	465	261	9724	191	21	97	309	83	24	19	4	47	2	10221	39823	36			
25	79	55	121	2	62	107	56	2377	7	21	80	108	33	5	5	4	14	6	2560	10120	37			
18	65	49	85	4	53	70	48	2176	6	19	71	96	35	2	6	1	9	..	2341	11291	38			
43	144	104	206	6	115	177	104	4553	13	40	151	204	68	7	11	5	23	6	4901	21411	39			
16	17	51	46	4	27	65	37	1866	2	19	61	82	24	2	7	2	11	2	2008	5597	40			
12	12	42	27	4	24	32	38	1654	..	20	38	58	24	2	6	4	12	2	1763	5737	41			
28	29	93	73	8	51	97	75	3520	2	39	99	140	48	4	13	6	23	4	3771	11334	42			
10	84	382	83	11	17	96	115	7932	7	50	49	106	63	16	16	6	38	2	8167	17448	43			
7	52	356	54	12	26	84	125	7398	9	41	38	88	56	15	11	4	30	6	7601	16464	44			
17	136	738	137	23	43	180	240	15330	16	91	87	194	119	31	27	10	68	8	15768	33912	45			
1	3	6	5	..	4	9	14	478	3	1	2	6	2	1	2	1	4	1	492	969	46			
1	..	7	2	..	4	7	5	398	2	2	2	6	3	..	1	..	1	..	408	881	47			
2	3	13	7	..	8	16	19	876	5	3	4	12	5	1	3	1	5	1	900	1850	48			
11	87	388	88	11	21	105	129	8410	10	51	51	112	65	17	18	7	42	3	8659	18417	49			
8	52	363	56	12	30	91	130	7796	11	43	40	94	59	15	12	4	31	6	8009	17345	50			
19	139	751	144	23	51	196	259	16206	21	94	91	206	124	32	30	11	73	9	16668	35762	51			
1	..	49	11	..	4	5	9	389	1	9	7	17	11	..	9	..	9	1	433	2173	52			
3	..	45	7	..	4	3	5	379	..	1	8	9	11	3	2	..	5	1	409	2314	53			
4	..	94	18	..	8	8	14	768	1	10	15	26	22	3	11	..	14	2	842	4487	54			
..	..	37	3	..	1	11	13	244	..	2	1	3	4	2	5	..	7	1	267	1555	55			
..	1	29	1	..	1	2	7	199	..	4	..	4	4	..	1	1	2	..	218	1509	56			
..	1	66	4	..	2	13	20	443	..	6	1	7	8	2	6	1	9	1	485	3064	57			
1	..	86	14	..	5	16	22	633	1	11	8	20	15	2	14	..	16	2	700	3728	58			
3	1	74	8	..	5	5	12	578	..	5	8	13	15	3	3	1	7	1	627	3823	59			
4	1	160	22	..	10	21	34	1211	1	16	16	33	30	5	17	1	23	3	1327	7551	60			
14	11	283	33	12	13	38	82	3986	3	24	30	57	28	4	11	4	19	3	4119	10178	61			
9	11	248	29	12	11	20	69	3789	1	20	37	58	26	3	6	5	14	1	3918	9948	62			
23	22	531	62	24	24	58	151	7775	4	44	67	115	54	7	17	9	33	4	8037	20126	63			
..	1	11	..	..	..	..	5	119	..	..	..	..	..	..	1	..	1	..	121	611	64			
..	..	9	..	..	..	..	1	89	..	..	..	..	1	1	1	..	2	..	93	577	65			
..	1	20	..	..	..	..	6	208	..	..	..	..	1	1	2	..	3	..	214	1188	66			

Ukraine.

No. 2.—Population of Local Government Areas, by Country

Number	Local Government Area (showing urban and rural components)		Country of birth												
			Australasia				Europe								
			Australia	New Zealand	Australian External Territories	Total Australasia	U.K., Republic of Ireland	Austria	Czechoslovakia	Germany	Greece	Hungary	Italy	Latvia
	ADELAIDE STATISTICAL DIVISION—*continued*														
1	Total Teatree Gully (D.C.)	M	6549	20	7	6576	2973	35	13	418	4	34	108	17
2		F	6514	25	6	6545	2890	44	9	398	8	14	82	14
3		P	13063	45	13	13121	5863	79	22	816	12	48	190	31
4	Thebarton (M)—Adelaide Metropolitan Area	M	3607	8	1	3616	244	13	9	56	966	17	722	26
5		F	4057	9	3	4069	236	4	3	74	888	9	610	10
6		P	7664	17	4	7685	480	17	12	130	1854	26	1332	36
7	Unley (C)—Adelaide Metropolitan Area	M	13496	65	10	13571	1434	42	42	290	875	107	818	81
8		F	16720	68	10	16798	1471	37	13	312	819	66	670	81
9		P	30216	133	20	30369	2905	79	55	602	1694	173	1488	162
10	Walkerville (M)—Adelaide Metropolitan Area	M	1608	9	1	1618	158	3	4	17	27	9	57	7
11		F	2164	15	1	2180	224	5	2	24	23	..	41	7
12		P	3772	24	2	3798	382	8	6	41	50	9	98	14
13	West Torrens (C)—Adelaide Metropolitan Area	M	17393	43	11	17447	1952	53	29	266	480	91	924	111
14		F	18854	45	2	18901	1976	63	24	279	438	61	767	92
15		P	36247	88	13	36348	3928	116	53	545	918	152	1691	203
	Willunga (D.C.) (part)—														
	Rural—														
16	McLaren Vale (part)	M	258	1	1	260	12	1	..	..	..	..	10	..
17		F	271	..	1	272	15	..	..	..	..	..	7	..
18		P	529	1	2	532	27	1	..	..	..	..	17	..
19	Other	M	760	1	1	762	41	..	..	1	1	1	4	..
20		F	736	..	..	736	41	1	..	..	1	..	4	..
21		P	1496	1	1	1498	82	1	..	1	2	1	8	..
22	Total Willunga (D.C.) (part)	M	1018	2	2	1022	53	1	..	1	1	1	14	..
23		F	1007	..	1	1008	56	1	..	..	1	..	11	..
24		P	2025	2	3	2030	109	2	..	1	2	1	25	..
25	Woodville (C)—Adelaide Metropolitan Area	M	25917	45	5	25967	3605	128	61	654	579	115	2450	140
26		F	27588	48	4	27640	3440	113	41	721	557	94	2066	99
27		P	53505	93	9	53607	7045	241	102	1375	1136	209	4516	239
28	Adelaide Metropolitan Area	M	255089	796	114	255999	49008	957	608	6089	6135	1383	14779	1327
29		F	275727	863	83	276673	47832	894	298	6329	5689	942	12153	1083
30		P	530816	1659	197	532672	96840	1851	906	12418	11824	2325	26932	2410
31	Other Urban Centres	M	8111	21	2	8134	2203	27	6	215	25	18	85	28
32		F	8629	17	1	8647	2125	22	4	216	23	13	59	17
33		P	16740	38	3	16781	4328	49	10	431	48	31	144	45
34	Total Urban	M	263200	817	116	264133	51211	984	614	6304	6160	1401	14864	1355
35		F	284356	880	84	285320	49957	916	302	6545	5712	955	12212	1100
36		P	547556	1697	200	549453	101168	1900	916	12849	11872	2356	27076	2455
37	Total Rural	M	8077	18	7	8102	1048	10	12	121	157	23	487	15
38		F	7851	15	9	7875	983	13	5	98	156	12	396	10
39		P	15928	33	16	15977	2031	23	17	219	313	35	883	25
40	*Total Division*	*M*	*271277*	*835*	*123*	*272235*	*52259*	*994*	*626*	*6425*	*6317*	*1424*	*15351*	*1370*
41		*F*	*292207*	*895*	*93*	*293195*	*50940*	*929*	*307*	*6643*	*5868*	*967*	*12608*	*1110*
42		*P*	*563484*	*1730*	*216*	*565430*	*103199*	*1923*	*933*	*13068*	*12185*	*2391*	*27959*	*2480*
	CENTRAL STATISTICAL DIVISION														
	Angaston (D.C.)—														
43	Urban Angaston	M	852	..	1	853	38	2	1	6	..	1	2	1
44		F	914	1	1	916	37	1	1	3	..	..	2	1
45		P	1766	1	2	1769	75	3	2	9	..	1	4	2
46	Urban Nuriootpa	M	889	3	..	892	25	5	..	20	1	..	6	10
47		F	936	1	1	938	27	1	..	26	1	..	1	10
48		P	1825	4	1	1830	52	6	..	46	2	..	7	20
49	Rural	M	763	..	1	764	19	..	..	12	..	..	5	..
50		F	743	..	3	746	17	..	..	6	..	..	2	..
51		P	1506	..	4	1510	36	..	..	18	..	..	7	..
52	Total Angaston (D.C.)	M	2504	3	2	2509	82	7	1	38	1	1	13	11
53		F	2593	2	5	2600	81	2	1	35	1	..	5	11
54		P	5097	5	7	5109	163	9	2	73	2	1	18	22
	Balaklava (D.C.)—														
55	Urban Balaklava	M	551	1	2	554	14	..	..	4	..	..	1	1
56		F	608	1	..	609	13	..	..	1	..	..	..	..
57		P	1159	2	2	1163	27	..	..	5	..	..	1	1
58	Rural	M	366	..	..	366	3	..	..	..	..	..	..	..
59		F	378	..	..	378	4	..	..	..	..	..	..	..
60		P	744	..	..	744	7	..	..	..	..	..	..	..
61	Total Balaklava (D.C.)	M	917	1	2	920	17	..	..	4	..	..	1	1
62		F	986	1	..	987	17	..	..	1	..	..	..	..
63		P	1903	2	2	1907	34	..	..	5	..	..	1	1

(*a*) Includes

of Birth: South Australia, Census, 30 June 1966—*continued*

Country of birth																							
Europe									Asia					America									
Lithuania	Malta	Netherlands	Poland	Spain	U.S.S.R. (*a*)	Yugoslavia	Other	Total Europe	China	India, Pakistan, Ceylon	Other	Total Asia	Africa	Canada	United States	Other	Total America	Other	Total born outside Australia	Grand total	Number		
ADELAIDE STATISTICAL DIVISION—*continued*																							
14	12	294	33	12	13	38	87	4105	3	24	30	57	28	4	12	4	20	3	4240	10789	1		
9	11	257	29	12	11	20	70	3878	1	20	37	58	27	4	7	5	16	1	4011	10525	2		
23	23	551	62	24	24	58	157	7983	4	44	67	115	55	8	19	9	36	4	8251	21314	3		
17	22	36	68	42	30	93	20	2381	3	2	67	72	15	2	3	2	7	2	2486	6093	4		
6	17	27	37	46	21	50	20	2058	1	8	49	58	8	1	3	5	9	1	2146	6203	5		
23	39	63	105	88	51	143	40	4439	4	10	116	130	23	3	6	7	16	3	4632	12296	6		
50	80	185	143	7	81	138	107	4480	9	46	234	289	76	15	24	1	40	2	4962	18458	7		
33	69	155	98	14	69	93	90	4090	8	50	189	247	83	17	24	9	50	1	4549	21269	8		
83	149	340	241	21	150	231	197	8570	17	96	423	536	159	32	48	10	90	3	9511	39727	9		
8	..	14	7	..	12	12	8	343	..	11	25	36	5	2	6	..	8	..	402	2010	10		
4	4	4	4	1	13	10	7	373	1	8	7	16	6	2	4	1	7	1	419	2583	11		
12	4	18	11	1	25	22	15	716	1	19	32	52	11	4	10	1	15	1	821	4593	12		
48	91	194	203	4	61	154	164	4825	4	40	145	189	107	16	28	6	50	1	5226	22619	13		
36	80	160	119	4	73	101	111	4384	6	42	122	170	109	12	20	5	37	2	4749	23603	14		
84	171	354	322	8	134	255	275	9209	10	82	267	359	216	28	48	11	87	3	9975	46222	15		
..	..	..	..	..	..	..	..	23	..	..	..	..	..	..	..	..	..	..	25	283	16		
..	..	..	1	..	..	..	..	23	..	..	..	..	..	..	..	..	..	..	24	295	17		
..	..	..	1	..	..	..	..	46	..	..	..	..	..	..	..	..	..	..	49	578	18		
..	..	8	1	..	..	..	2	59	..	..	..	..	1	..	..	1	1	..	63	823	19		
..	..	4	..	..	..	..	..	51	..	..	1	1	..	..	1	..	1	..	53	789	20		
..	..	12	1	..	..	..	2	110	..	..	1	1	1	..	1	1	2	..	116	1612	21		
..	..	8	1	..	..	..	2	82	..	..	..	..	1	..	..	1	1	..	88	1106	22		
..	..	4	1	..	..	..	..	74	..	..	1	1	..	..	1	..	1	..	77	1084	23		
..	..	12	2	..	..	..	2	156	..	..	1	1	1	..	1	1	2	..	165	2190	24		
119	143	341	755	18	448	562	289	10407	78	42	129	249	63	11	15	7	33	6	10808	36725	25		
85	125	287	546	15	390	421	203	9203	69	39	97	205	64	17	10	10	37	4	9565	37153	26		
204	268	628	1301	33	838	983	492	19610	147	81	226	454	127	28	25	17	70	10	20373	73878	27		
759	1142	4641	3720	248	1685	2789	2223	97493	314	757	1926	2997	1106	219	430	106	755	96	103357	358446	28		
482	903	4037	2413	262	1501	1846	1842	88506	250	738	1460	2448	1116	210	339	101	650	77	93743	369470	29		
1241	2045	8678	6133	510	3186	4635	4065	185999	564	1495	3386	5445	2222	429	769	207	1405	173	197100	727916	30		
10	14	276	54	2	20	39	61	3083	2	30	27	59	32	5	16	1	22	2	3221	11332	31		
7	11	250	36	3	17	15	55	2873	2	24	18	44	33	9	6	3	18	3	2989	11618	32		
17	25	526	90	5	37	54	116	5956	4	54	45	103	65	14	22	4	40	5	6210	22950	33		
769	1156	4917	3774	250	1705	2828	2284	100576	316	787	1953	3056	1138	224	446	107	777	98	106578	369778	34		
489	914	4287	2449	265	1518	1861	1897	91379	252	762	1478	2492	1149	219	345	104	668	80	96732	381088	35		
1258	2070	9204	6223	515	3223	4689	4181	191955	568	1549	3431	5548	2287	443	791	211	1445	178	203310	750866	36		
5	9	156	24	1	12	45	128	2253	4	9	10	23	20	4	10	6	20	2	2343	10420	37		
6	6	139	14	..	14	36	65	1953	4	9	9	22	27	2	8	2	12	..	2038	9889	38		
11	15	295	38	1	26	81	193	4206	8	18	19	45	47	6	18	8	32	2	4381	20309	39		
774	*1165*	*5073*	*3798*	*251*	*1717*	*2873*	*2412*	*102829*	*320*	*796*	*1963*	*3079*	*1158*	*228*	*456*	*113*	*797*	*100*	*108921*	*380198*	40		
495	*920*	*4426*	*2463*	*265*	*1532*	*1897*	*1962*	*93332*	*256*	*771*	*1487*	*2514*	*1176*	*221*	*353*	*106*	*680*	*80*	*98770*	*390977*	41		
1269	*2085*	*9499*	*6261*	*516*	*3249*	*4770*	*4374*	*196161*	*576*	*1567*	*3450*	*5593*	*2334*	*449*	*809*	*219*	*1477*	*180*	*207691*	*771175*	42		
CENTRAL STATISTICAL DIVISION																							
..	..	7	..	..	2	1	1	62	..	..	..	..	..	..	1	..	1	..	64	916	43		
..	..	5	1	..	1	..	1	53	..	..	1	1	1	..	..	..	..	..	57	971	44		
..	..	12	1	..	3	1	2	115	..	..	1	1	1	..	1	..	1	..	121	1887	45		
1	..	17	3	..	2	9	1	100	..	1	6	7	..	..	..	..	..	..	110	999	46		
..	..	17	3	..	1	8	..	95	..	..	8	8	1	..	..	..	..	..	106	1042	47		
1	..	34	6	..	3	17	1	195	..	1	14	15	1	..	..	..	..	..	216	2041	48		
..	..	4	..	..	1	1	..	42	..	..	..	..	..	..	..	..	..	1	44	807	49		
..	..	2	1	..	1	..	1	30	..	..	2	2	..	2	..	..	2	..	37	780	50		
..	..	6	1	..	2	1	1	72	..	..	2	2	..	2	..	..	2	1	81	1587	51		
1	..	28	3	..	5	11	2	204	..	1	6	7	..	..	1	..	1	1	218	2722	52		
..	..	24	5	..	3	8	2	178	..	..	11	11	2	2	..	..	2	..	200	2793	53		
1	..	52	8	..	8	19	4	382	..	1	17	18	2	2	1	..	3	1	418	5515	54		
..	..	..	1	..	..	..	..	21	..	1	..	1	..	..	..	..	..	..	25	576	55		
..	..	..	..	..	..	..	..	14	..	..	..	..	..	..	..	..	..	..	15	623	56		
..	..	..	1	..	..	..	..	35	..	1	..	1	..	..	..	..	..	..	40	1199	57		
..	..	..	..	..	..	..	..	3	..	..	..	..	..	..	..	..	..	..	3	369	58		
..	..	..	..	..	..	..	..	4	..	..	..	..	..	..	..	..	..	..	4	382	59		
..	..	..	..	..	..	..	..	7	..	..	..	..	..	..	..	..	..	..	7	751	60		
..	..	..	1	..	..	..	..	24	..	1	..	1	..	..	..	..	..	..	28	945	61		
..	..	..	..	..	..	..	..	18	..	..	..	..	..	..	..	..	..	..	19	1005	62		
..	..	..	1	..	..	..	..	42	..	1	..	1	..	..	..	..	..	..	47	1950	63		

Ukraine.

No. 2.—Population of Local Government Areas, by Country

Number	Local Government Area (showing urban and rural components)		Country of birth												
			Australasia				Europe								
			Australia	New Zealand	Australian External Territories	Total Australasia	U.K., Republic of Ireland	Austria	Czechoslovakia	Germany	Greece	Hungary	Italy	Latvia
	CENTRAL STATISTICAL DIVISION—*continued*														
1	Barossa (D.C.)—Rural	M	1052	1	..	1053	51	1	1	13	1	2	13	1
2		F	977	2	..	979	44	2	..	12	1	..	12	..
3		P	2029	3	..	2032	95	3	1	25	2	2	25	1
4	Dudley (D.C.)—Rural	M	232	..	..	232	8	..	..	3	..	1	..	1
5		F	192	..	..	192	7	..	..	5	..	1	..	..
6		P	424	..	..	424	15	..	..	8	..	2	..	1
	Encounter Bay (D.C.)—													
7	Urban Victor Harbor (part)	M	409	1	..	410	31	1	..	1	..	..	1	..
8		F	471	..	..	471	40	..	..	2	..	..	1	..
9		P	880	1	..	881	71	1	..	3	..	..	2	..
10	Rural	M	513	..	..	513	11	..	..	1	..	..	8	..
11		F	480	1	..	481	15	..	..	2	..	..	4	..
12		P	993	1	..	994	26	..	..	3	..	..	12	..
13	Total Encounter Bay (D.C.)	M	922	1	..	923	42	1	..	2	..	..	9	..
14		F	951	1	..	952	55	..	..	4	..	..	5	..
15		P	1873	2	..	1875	97	1	..	6	..	..	14	..
	Eudunda (D.C.)—													
	Rural—													
16	Eudunda	M	336	..	..	336	8	..	..	1	2	..	..	..
17		F	353	..	1	354	4	..	..	1	..	..	..	..
18		P	689	..	1	690	12	..	..	2	2	..	..	..
19	Other	M	409	..	..	409	2	..	..	..	..	..	..	..
20		F	401	1	..	402	2	1	..	2	..	..	..	..
21		P	810	1	..	811	4	1	..	2	..	..	..	..
22	Total Eudunda (D.C.)	M	745	..	..	745	10	..	..	1	2	..	..	..
23		F	754	1	1	756	6	1	..	3	..	..	..	..
24		P	1499	1	1	1501	16	1	..	4	2	..	..	..
	Freeling (D.C.)—													
	Rural—													
25	Freeling	M	208	..	..	208	17	2	..	4	..	1	..	..
26		F	251	..	..	251	20	1	..	5	..	..	..	..
27		P	459	..	..	459	37	3	..	9	..	1	..	..
28	Other	M	672	2	..	674	20	..	..	25	..	..	2	..
29		F	660	..	..	660	18	2	..	19	..	..	2	2
30		P	1332	2	..	1334	38	2	..	44	..	..	4	2
31	Total Freeling (D.C.)	M	880	2	..	882	37	2	..	29	..	1	2	..
32		F	911	..	..	911	38	3	..	24	..	..	2	2
33		P	1791	2	..	1793	75	5	..	53	..	1	4	2
34	Gumeracha (D.C.)—Rural	M	1281	..	..	1281	46	1	..	12	..	1	2	..
35		F	1229	1	..	1230	31	..	..	14	..	1	1	..
36		P	2510	1	..	2511	77	1	..	26	..	2	3	..
	Kapunda (D.C.)—													
37	Urban Kapunda	M	507	..	..	507	9	..	..	3	..	1	2	..
38		F	561	..	..	561	17	..	..	2	..	..	1	..
39		P	1068	..	..	1068	26	..	..	5	..	1	3	..
40	Rural	M	613	..	..	613	13	..	..	2	..	..	..	2
41		F	598	..	..	598	12	1	..	3	..	..	..	..
42		P	1211	..	..	1211	25	1	..	5	..	..	..	2
43	Total Kapunda (D.C.)	M	1120	..	..	1120	22	..	..	5	..	1	2	2
44		F	1159	..	..	1159	29	1	..	5	..	..	1	..
45		P	2279	..	..	2279	51	1	..	10	..	1	3	2
	Kingscote (D.C.)—													
46	Urban Kingscote	M	496	3	..	499	34	..	1	2	1	..	1	..
47		F	487	4	..	491	28	2	..	2	..	..	..	..
48		P	983	7	..	990	62	2	1	4	1	..	1	..
49	Rural	M	959	1	..	960	26	1	1	2	1	..	2	..
50		F	820	2	..	822	20	..	..	5	..	..	1	..
51		P	1779	3	..	1782	46	1	1	7	1	..	3	..
52	Total Kingscote (D.C.)	M	1455	4	..	1459	60	1	2	4	2	..	3	..
53		F	1307	6	..	1313	48	2	..	7	..	..	1	..
54		P	2762	10	..	2772	108	3	2	11	2	..	4	..
55	Maitland (M)—Urban Maitland	M	484	..	..	484	13	1	..	3	..	..	2	..
56		F	472	1	..	473	9	2	..	4	..	..	1	..
57		P	956	1	..	957	22	3	..	7	..	..	3	..
58	Mallala (D.C.)—Rural	M	1045	..	1	1046	37	1	..	9	46	1	79	1
59		F	977	1	1	979	40	..	..	10	43	1	59	..
60		P	2022	1	2	2025	77	1	..	19	89	2	138	1
61	Meadows (D.C.) (part)—Rural	M	1412	6	..	1418	40	1	..	5	..	..	13	..
62		F	1288	1	..	1289	34	1	..	9	..	..	8	..
63		P	2700	7	..	2707	74	2	..	14	..	..	21	..

(*a*) Includes

of Birth: South Australia, Census, 30 June 1966—*continued*

Country of birth																									
Europe										Asia					America									
Lithuania	Malta	Netherlands	Poland	Spain	U.S.S.R. (*a*)	Yugoslavia	Other	Total Europe	China	India, Pakistan, Ceylon	Other	Total Asia	Africa	Canada	United States	Other	Total America	Other	Total born outside Australia	Grand total	Number				

CENTRAL STATISTICAL DIVISION—*continued*

1	..	1	3	..	3	..	2	93	..	1	..	1	2	..	..	..	..	..	97	1149	1
..	..	1	3	..	1	1	..	77	..	..	..	..	5	..	..	..	..	1	85	1062	2
1	..	2	6	..	4	1	2	170	..	1	..	1	7	..	..	..	..	1	182	2211	3
..	..	..	..	..	..	..	..	13	..	..	..	..	..	..	..	..	..	..	13	245	4
..	..	..	..	..	..	..	..	13	..	..	..	..	1	..	..	..	..	..	14	206	5
..	..	..	..	..	..	..	..	26	..	..	..	..	1	..	..	..	..	..	27	451	6
..	..	1	2	..	..	..	..	37	..	..	1	1	..	1	..	..	1	..	40	449	7
..	..	2	..	..	..	..	..	45	..	3	..	3	..	..	..	..	..	..	48	519	8
..	..	3	2	..	..	..	..	82	..	3	1	4	..	1	..	..	1	..	88	968	9
..	..	3	..	..	..	..	..	23	..	..	..	..	..	..	..	..	..	..	23	536	10
..	1	1	..	..	..	..	2	25	..	1	..	1	..	..	..	..	..	..	27	507	11
..	1	4	..	..	..	..	2	48	..	1	..	1	..	..	..	..	..	..	50	1043	12
..	..	4	2	..	..	..	..	60	..	..	1	1	..	1	..	..	1	..	63	985	13
..	1	3	..	..	..	..	2	70	..	4	..	4	..	..	..	..	..	..	75	1026	14
..	1	7	2	..	..	..	2	130	..	4	1	5	..	1	..	..	1	..	138	2011	15
..	1	1	..	..	..	4	..	17	..	..	1	1	..	..	1	..	1	..	19	355	16
..	..	1	..	..	..	2	..	8	..	..	..	..	..	..	..	..	..	..	9	362	17
..	1	2	..	..	..	6	..	25	..	..	1	1	..	..	1	..	1	..	28	717	18
..	..	..	..	..	..	..	..	2	..	..	..	..	..	2	..	..	2	..	4	413	19
..	..	..	..	..	..	..	..	5	..	..	..	..	..	..	..	..	..	..	6	407	20
..	..	..	..	..	..	..	..	7	..	..	..	..	..	2	..	..	2	..	10	820	21
..	1	1	..	..	..	4	..	19	..	..	1	1	..	2	1	..	3	..	23	768	22
..	..	1	..	..	..	2	..	13	..	..	..	..	..	..	..	..	..	..	15	769	23
..	1	2	..	..	..	6	..	32	..	..	1	1	..	2	1	..	3	..	38	1537	24
..	..	1	2	..	..	..	..	27	..	..	..	..	..	..	..	..	..	..	27	235	25
..	..	1	1	..	..	..	..	28	..	..	..	..	..	..	..	..	..	..	28	279	26
..	..	2	3	..	..	..	..	55	..	..	..	..	..	..	..	..	..	..	55	514	27
..	..	..	2	2	..	5	2	58	..	..	1	1	1	..	..	..	..	..	62	734	28
..	..	..	1	..	..	3	..	47	..	..	1	1	..	..	..	..	..	..	48	708	29
..	..	..	3	2	..	8	2	105	..	..	2	2	1	..	..	..	..	..	110	1442	30
..	..	1	4	2	..	5	2	85	..	..	1	1	1	..	..	..	..	..	89	969	31
..	..	1	2	..	..	3	..	75	..	..	1	1	..	..	..	..	..	..	76	987	32
..	..	2	6	2	..	8	2	160	..	..	2	2	1	..	..	..	..	..	165	1956	33
..	1	15	1	..	..	..	2	81	..	1	1	2	..	..	..	..	..	..	83	1364	34
..	..	9	1	..	..	..	1	58	..	1	..	1	1	..	..	..	..	..	61	1290	35
..	1	24	2	..	..	..	3	139	..	2	1	3	1	..	..	..	..	..	144	2654	36
1	2	3	1	..	..	2	..	24	..	1	1	2	..	..	..	..	..	..	26	533	37
..	..	3	1	..	..	..	..	24	..	..	1	1	..	..	..	..	..	..	25	586	38
1	2	6	2	..	..	2	..	48	..	1	2	3	..	..	..	..	..	..	51	1119	39
..	..	..	..	1	..	..	2	20	..	..	..	..	..	..	..	..	..	..	20	633	40
..	..	1	..	..	..	..	1	18	..	..	..	..	..	..	..	..	..	..	18	616	41
..	..	1	..	1	..	..	3	38	..	..	..	..	..	..	..	..	..	..	38	1249	42
1	2	3	1	1	..	2	2	44	..	1	1	2	..	..	..	..	..	..	46	1166	43
..	..	4	1	..	..	..	1	42	..	..	1	1	..	..	..	..	..	..	43	1202	44
1	2	7	2	1	..	2	3	86	..	1	2	3	..	..	..	..	..	..	89	2368	45
..	..	1	1	..	..	..	2	43	..	1	..	1	..	..	..	..	..	..	47	543	46
..	..	2	..	..	..	..	1	35	..	1	..	1	..	..	1	..	1	..	41	528	47
..	..	3	1	..	..	..	3	78	..	2	..	2	..	..	1	..	1	..	88	1071	48
..	..	2	4	..	..	..	2	41	..	..	..	..	..	..	..	..	..	..	42	1001	49
..	..	2	..	..	..	..	1	29	..	1	..	1	..	..	..	..	..	..	32	852	50
..	..	4	4	..	..	..	3	70	..	1	..	1	..	..	..	..	..	..	74	1853	51
..	..	3	5	..	..	..	4	84	..	1	..	1	..	..	..	..	..	..	89	1544	52
..	..	4	..	..	..	..	2	64	..	2	..	2	..	..	1	..	1	..	73	1380	53
..	..	7	5	..	..	..	6	148	..	3	..	3	..	..	1	..	1	..	162	2924	54
..	..	9	1	..	..	1	..	30	..	..	3	3	..	..	..	..	..	..	33	517	55
..	..	7	..	..	..	..	..	23	..	..	3	3	..	..	..	..	..	1	28	500	56
..	..	16	1	..	..	1	..	53	..	..	6	6	..	..	..	..	..	1	61	1017	57
1	..	9	5	..	1	3	15	208	..	..	..	..	..	..	..	..	..	..	209	1254	58
..	..	9	3	..	2	1	4	172	..	1	1	2	2	..	2	..	2	1	181	1158	59
1	..	18	8	..	3	4	19	380	..	1	1	2	2	..	2	..	2	1	390	2412	60
2	..	4	..	..	..	2	1	68	..	..	..	..	2	..	..	..	..	1	77	1489	61
1	..	4	1	..	..	1	..	59	..	1	..	1	5	..	..	..	..	..	66	1354	62
3	..	8	1	..	..	3	1	127	..	1	..	1	7	..	..	..	..	1	143	2843	63

(*a*) Ukraine.

No. 2.—Population of Local Government Areas, by Country

Number	Local Government Area (showing urban and rural components)		Country of birth												
			Australasia				Europe								
			Australia	New Zealand	Australian External Territories	Total Australasia	U.K., Republic of Ireland	Austria	Czechoslovakia	Germany	Greece	Hungary	Italy	Latvia
	CENTRAL STATISTICAL DIVISION—*continued*														
	Minlaton (D.C.)—														
	Rural—														
1	Minlaton	M	373	..	..	373	8	1	..	1	..	..	..	..
2		F	404	..	..	404	12	..	..	..	..	..	..	..
3		P	777	..	..	777	20	1	..	1	..	..	..	..
4	Other	M	889	1	..	890	18	..	..	1	2	..	1	..
5		F	769	1	..	770	12	..	..	..	..	..	..	..
6		P	1658	2	..	1660	30	..	..	1	2	..	1	..
7	Total Minlaton (D.C.)	M	1262	1	..	1263	26	1	..	2	2	..	1	..
8		F	1173	1	..	1174	24	..	..	..	..	..	..	..
9		P	2435	2	..	2437	50	1	..	2	2	..	1	..
	Mount Barker (D.C.)—														
10	Urban Mount Barker	M	828	..	..	828	39	..	..	15	..	..	10	2
11		F	856	1	..	857	23	..	..	17	..	..	9	1
12		P	1684	1	..	1685	62	..	..	32	..	..	19	3
13	Rural	M	1555	..	..	1555	65	5	1	34	1	1	14	2
14		F	1522	4	..	1526	83	3	..	21	1	1	9	..
15		P	3077	4	..	3081	148	8	1	55	2	2	23	2
16	Total Mount Barker (D.C.)	M	2383	..	..	2383	104	5	1	49	1	1	24	4
17		F	2378	5	..	2383	106	3	..	38	1	1	18	1
18		P	4761	5	..	4766	210	8	1	87	2	2	42	5
19	Mount Pleasant (D.C.)—Rural	M	703	2	..	705	14	..	..	4	..	..	..	..
20		F	690	1	..	691	13	..	..	2	..	..	1	..
21		P	1393	3	..	1396	27	..	..	6	..	..	1	..
22	Mudla Wirra (D.C.) (part)—Rural	M	687	..	1	688	45	..	..	2	1	..	11	..
23		F	577	..	..	577	35	1	..	1	..	..	7	..
24		P	1264	..	1	1265	80	1	..	3	1	..	18	..
	Onkaparinga (D.C.)—														
25	Urban Lobethal	M	481	..	..	481	11	6	..	11	..	1	2	1
26		F	468	..	..	468	16	11	1	20	..	..	1	..
27		P	949	..	..	949	27	17	1	31	..	1	3	1
	Rural—														
28	Woodside	M	290	..	..	290	12	1	..	6	..	..	..	..
29		F	323	..	..	323	14	..	1	4	..	..	..	..
30		P	613	..	..	613	26	1	1	10	..	..	..	..
31	Other	M	2020	7	..	2027	92	9	1	24	2	4	19	..
32		F	1468	8	..	1476	45	7	2	16	3	..	8	..
33		P	3488	15	..	3503	137	16	3	40	5	4	27	..
34	Total Rural	M	2310	7	..	2317	104	10	1	30	2	4	19	..
35		F	1791	8	..	1799	59	7	3	20	3	..	8	..
36		P	4101	15	..	4116	163	17	4	50	5	4	27	..
37	Total Onkaparinga (D.C.)	M	2791	7	..	2798	115	16	1	41	2	5	21	1
38		F	2259	8	..	2267	75	18	4	40	3	..	9	..
39		P	5050	15	..	5065	190	34	5	81	5	5	30	1
	Owen (D.C.)—														
	Rural—														
40	Hamley Bridge	M	258	..	..	258	12	..	..	4	..	..	..	..
41		F	230	2	..	232	14	..	..	2	..	..	..	1
42		P	488	2	..	490	26	..	..	6	..	..	..	1
43	Other	M	416	..	..	416	5	..	..	..	..	..	..	..
44		F	399	..	..	399	7	..	..	1	..	..	..	..
45		P	815	..	..	815	12	..	..	1	..	..	..	..
46	Total Owen (D.C.)	M	674	..	..	674	17	..	..	4	..	..	..	..
47		F	629	2	..	631	21	..	..	3	..	..	..	1
48		P	1303	2	..	1305	38	..	..	7	..	..	..	1
	Port Elliot (D.C.)—														
49	Urban Goolwa	M	259	1	..	260	18	1	..	..	..	1	1	1
50		F	250	..	..	250	20	..	..	..	..	..	..	..
51		P	509	1	..	510	38	1	..	..	..	1	1	1
52	Urban Port Elliot	M	239	..	..	239	23	..	1	3	..	..	..	..
53		F	264	1	..	265	21	..	..	..	..	..	..	..
54		P	503	1	..	504	44	..	1	3	..	..	..	..
55	Rural	M	573	1	..	574	13	3	..	1	..	3	3	..
56		F	568	..	..	568	17	..	..	5	..	2	1	..
57		P	1141	1	..	1142	30	3	..	6	..	5	4	..
58	Total Port Elliot (D.C.)	M	1071	2	..	1073	54	4	1	4	..	4	4	1
59		F	1082	1	..	1083	58	..	..	5	..	2	1	..
60		P	2153	3	..	2156	112	4	1	9	..	6	5	1
61	Port Wakefield (D.C.)—Rural	M	502	..	..	502	27	1	..	..	2	..	3	..
62		F	449	..	..	449	27	..	..	..	2	1	1	..
63		P	951	..	..	951	54	1	..	..	4	1	4	..

(*a*) Includes

of Birth: South Australia, Census, 30 June 1966—*continued*

Country of birth																								
Europe										Asia				Africa	America				Other	Total born outside Australia	Grand total	Number		
Lithuania	Malta	Netherlands	Poland	Spain	U.S.S.R. (a)	Yugoslavia	Other	Total Europe	China	India, Pakistan, Ceylon	Other	Total Asia		Canada	United States	Other	Total America							
CENTRAL STATISTICAL DIVISION—*continued*																								
..	..	1	..	..	..	..	..	11	..	1	..	1	..	..	..	..	..	..	..	12	385	1		
..	..	1	..	..	..	..	..	13	..	..	..	..	..	3	..	..	3	..		16	420	2		
..	..	2	..	..	..	..	..	24	..	1	..	1	..	3	..	..	3	..		28	805	3		
..	..	..	..	..	..	1	1	24	..	..	..	..	1	..	1	..	1	..		27	916	4		
..	..	..	..	..	..	..	..	12	..	..	..	..	..	..	..	..	..	1		14	783	5		
..	..	..	..	..	..	1	1	36	..	..	..	..	1	..	1	..	1	1		41	1699	6		
..	..	1	..	..	..	1	1	35	..	1	..	1	1	..	1	..	1	..		39	1301	7		
..	..	1	..	..	..	..	..	25	..	..	..	..	..	3	..	..	3	1		30	1203	8		
..	..	2	..	..	..	1	1	60	..	1	..	1	1	3	1	..	4	1		69	2504	9		
1	..	53	2	..	1	..	6	129	..	..	..	..	..	..	..	..	..	..		129	957	10		
..	..	57	2	..	5	..	3	117	..	..	..	..	2	1	..	..	1	..		121	977	11		
1	..	110	4	..	6	..	9	246	..	..	..	..	2	1	..	..	1	..		250	1934	12		
..	..	36	..	..	..	1	7	167	..	1	..	1	..	2	..	..	2	..		170	1725	13		
..	..	32	..	..	..	2	6	158	..	..	..	..	3	..	..	1	1	..		166	1688	14		
..	..	68	..	..	..	3	13	325	..	1	..	1	3	2	..	1	3	..		336	3413	15		
1	..	89	2	..	1	1	13	296	..	1	..	1	..	2	..	..	2	..		299	2682	16		
..	..	89	2	..	5	2	9	275	..	..	..	..	5	1	..	1	2	..		287	2665	17		
1	..	178	4	..	6	3	22	571	..	1	..	1	5	3	..	1	4	..		586	5347	18		
..	..	..	..	..	..	..	1	19	..	..	..	..	..	..	..	..	..	..		21	724	19		
..	..	..	..	..	..	..	..	16	..	1	..	1	1	..	..	..	..	..		19	709	20		
..	..	..	..	..	..	..	1	35	..	1	..	1	1	..	..	..	..	..		40	1433	21		
..	1	14	..	..	..	..	2	76	..	..	..	..	2	..	1	..	1	..		80	767	22		
..	..	12	..	..	..	..	..	56	..	2	..	2	1	..	..	..	..	1		60	637	23		
..	1	26	..	..	..	..	2	132	..	2	..	2	3	..	1	..	1	1		140	1404	24		
1	..	17	9	..	1	7	3	70	..	1	..	1	..	..	..	..	..	..		71	552	25		
..	..	10	4	..	2	10	1	76	..	..	1	1	..	..	..	1	1	..		78	546	26		
1	..	27	13	..	3	17	4	146	..	1	1	2	..	..	..	1	1	..		149	1098	27		
..	..	3	5	..	2	1	..	30	..	..	..	..	..	..	..	..	..	..		30	320	28		
..	..	1	1	..	3	..	..	24	..	..	1	1	..	..	..	..	..	..		25	348	29		
..	..	4	6	..	5	1	..	54	..	..	1	1	..	..	..	..	..	..		55	668	30		
4	6	41	6	..	4	3	2	217	..	5	13	18	1	1	..	..	1	..		244	2264	31		
..	..	26	2	..	5	1	3	118	..	1	19	20	..	2	..	..	2	..		148	1616	32		
4	6	67	8	..	9	4	5	335	..	6	32	38	1	3	..	..	3	..		392	3880	33		
4	6	44	11	..	6	4	2	247	..	5	13	18	1	1	..	..	1	..		274	2584	34		
..	..	27	3	..	8	1	3	142	..	1	20	21	..	2	..	..	2	..		173	1964	35		
4	6	71	14	..	14	5	5	389	..	6	33	39	1	3	..	..	3	..		447	4548	36		
5	6	61	20	..	7	11	5	317	..	6	13	19	1	1	..	..	1	..		345	3136	37		
..	..	37	7	..	10	11	4	218	..	1	21	22	..	2	..	1	3	..		251	2510	38		
5	6	98	27	..	17	22	9	535	..	7	34	41	1	3	..	1	4	..		596	5646	39		
..	..	..	..	..	..	..	..	16	..	..	..	..	..	..	..	..	..	..		16	274	40		
..	..	..	..	..	..	..	1	18	..	..	..	..	..	..	..	..	..	..		20	250	41		
..	..	..	..	..	..	..	1	34	..	..	..	..	..	..	..	..	..	..		36	524	42		
..	..	..	..	..	..	..	..	5	..	..	1	1	..	..	..	..	..	..		6	422	43		
..	..	..	..	..	..	..	1	9	..	..	1	1	..	..	..	..	..	..		10	409	44		
..	..	..	..	..	..	..	1	14	..	..	2	2	..	..	..	..	..	..		16	831	45		
..	..	..	..	..	..	..	..	21	..	..	1	1	..	..	..	..	..	..		22	696	46		
..	..	..	..	..	..	..	2	27	..	..	1	1	..	..	..	..	..	..		30	659	47		
..	..	..	..	..	..	..	2	48	..	..	2	2	..	..	..	..	..	..		52	1355	48		
..	..	4	..	..	..	..	1	27	..	..	1	1	..	..	..	..	..	..		29	288	49		
..	..	2	..	..	..	..	1	23	..	..	..	..	..	..	..	..	..	..		23	273	50		
..	..	6	..	..	..	..	2	50	..	..	1	1	..	..	..	..	..	..		52	561	51		
1	..	3	..	..	..	..	..	31	..	1	..	1	2	..	..	..	..	..		34	273	52		
1	..	2	..	..	..	..	1	25	..	1	..	1	1	..	..	..	..	..		28	292	53		
2	..	5	..	..	..	..	1	56	..	2	..	2	3	..	..	..	..	..		62	565	54		
..	..	10	2	..	..	1	..	36	..	..	..	..	..	..	..	..	..	..		37	610	55		
..	..	3	2	..	..	..	..	30	..	..	1	1	..	..	..	..	..	..		31	599	56		
..	..	13	4	..	..	1	..	66	..	..	1	1	..	..	..	..	..	..		68	1209	57		
1	..	17	2	..	..	1	1	94	..	1	1	2	2	..	..	..	..	..		100	1171	58		
1	..	7	2	..	..	..	2	78	..	1	1	2	1	..	..	..	..	..		82	1164	59		
2	..	24	4	..	..	1	3	172	..	2	2	4	3	..	..	..	..	..		182	2335	60		
..	1	1	..	..	..	..	..	35	..	1	..	1	..	..	..	..	..	..	1	37	539	61		
..	..	..	..	..	..	..	..	31	..	..	1	1	..	..	..	..	..	..		32	481	62		
..	1	1	..	..	..	..	..	66	..	1	1	2	..	..	..	..	..	..	1	69	1020	63		

Ukraine.

No. 2.—Population of Local Government Areas, by Country

Number	Local Government Area (showing urban and rural components)		Country of birth												
			Australasia				Europe								
			Australia	New Zealand	Australian External Territories	Total Australasia	U.K., Republic of Ireland	Austria	Czechoslovakia	Germany	Greece	Hungary	Italy	Latvia
	CENTRAL STATISTICAL DIVISION—*continued*														
	Riverton (D.C.)—														
	Rural—														
1	Riverton	M	279	..	..	279	4	..	1	3	..	1	2	2
2		F	327	1	..	328	5	..	..	1	..	..	..	..
3		P	606	1	..	607	9	..	1	4	..	1	2	2
4	Other	M	409	..	..	409	9	..	..	..	..	..	..	..
5		F	388	1	..	389	7	..	..	..	..	..	..	..
6		P	797	1	..	798	16	..	..	..	..	..	..	..
7	Total Riverton (D.C.)	M	688	..	..	688	13	..	1	3	..	1	2	2
8		F	715	2	..	717	12	..	..	1	..	..	..	..
9		P	1403	2	..	1405	25	..	1	4	..	1	2	2
10	Robertstown (D.C.)—Rural	M	600	..	..	600	10	1	..	3	..	..	4	5
11		F	496	..	..	496	6	..	..	..	..	..	1	..
12		P	1096	..	..	1096	16	1	..	3	..	..	5	5
13	Saddleworth (D.C.)—Rural	M	659	1	..	660	12	..	..	4	..	..	1	..
14		F	637	1	..	638	12	..	..	4	..	..	..	..
15		P	1296	2	..	1298	24	..	..	8	..	..	1	..
16	Sedan (D.C.)—Rural	M	430	..	..	430	6	..	..	7	..	1	..	..
17		F	410	1	..	411	11	..	..	5	..	..	..	..
18		P	840	1	..	841	17	..	..	12	..	1	..	..
19	Strathalbyn (M)—Urban	M	657	1	..	658	18	..	1	4	..	..	3	..
20		F	721	1	..	722	23	1	1	7	1	..	1	..
21		P	1378	2	..	1380	41	1	2	11	1	..	4	..
22	Strathalbyn (D.C.)—Rural	M	954	..	..	954	24	..	1	1	..	2	4	..
23		F	876	..	..	876	32	..	..	2	..	3	4	..
24		P	1830	..	..	1830	56	..	1	3	..	5	8	..
	Tanunda (D.C.)—													
25	Urban Tanunda	M	859	..	3	862	13	9	..	28	1	..	4	..
26		F	963	..	2	965	11	5	1	32	..	..	1	1
27		P	1822	..	5	1827	24	14	1	60	1	..	5	1
28	Rural	M	293	..	1	294	3	1	..	12	..	..	3	..
29		F	285	..	1	286	4	..	..	10	..	..	2	..
30		P	578	..	2	580	7	1	..	22	..	..	5	..
31	Total Tanunda (D.C.)	M	1152	..	4	1156	16	10	..	40	1	..	7	..
32		F	1248	..	3	1251	15	5	1	42	..	..	3	1
33		P	2400	..	7	2407	31	15	1	82	1	..	10	1
34	Truro (D.C.)—Rural	M	303	3	1	307	5	..	..	1	..	..	2	..
35		F	264	..	..	264	2	..	..	3	..	..	..	..
36		P	567	3	1	571	7	..	..	4	..	..	2	..
37	Victor Harbor (M)—Urban Victor Harbor (part)	M	914	4	..	918	83	..	1	6	6	1	4	4
38		F	1020	4	..	1024	78	..	1	4	..	..	1	..
39		P	1934	8	..	1942	161	..	2	10	6	1	5	4
40	Warooka (D.C.)—Rural	M	497	..	..	497	8	..	1	4	..	..	1	..
41		F	466	1	..	467	2	..	..	2	..	..	..	..
42		P	963	1	..	964	10	..	1	6	..	..	1	..
43	Willunga (D.C.) (part)—Rural	M	174	..	..	174	5	..	..	..	..	..	..	..
44		F	136	..	..	136	4	..	..	..	..	..	..	..
45		P	310	..	..	310	9	..	..	..	..	..	..	..
46	Yankalilla (D.C.)—Rural	M	1138	2	2	1142	60	2	..	6	2	1	12	..
47		F	1086	5	..	1091	46	..	..	5	2	..	8	..
48		P	2224	7	2	2233	106	2	..	11	4	1	20	..
	Yorke Peninsula (D.C.)—													
	Rural—													
49	Ardrossan	M	365	..	1	366	16	..	3	..	..	..	1	..
50		F	388	..	..	388	13	..	1	..	..	..	1	..
51		P	753	..	1	754	29	..	4	..	..	..	2	..
52	Other	M	1192	4	1	1197	26	1	..	4	..	..	..	..
53		F	1102	2	1	1105	24	3	..	3	..	..	..	1
54		P	2294	6	2	2302	50	4	..	7	..	..	..	1
55	Total Yorke Peninsula (D.C.)	M	1557	4	2	1563	42	1	3	4	..	..	1	..
56		F	1490	2	1	1493	37	3	1	3	..	..	1	1
57		P	3047	6	3	3056	79	4	4	7	..	..	2	1
	Yorketown (D.C.)—													
	Rural—													
58	Yorketown	M	357	2	..	359	7	..	..	..	..	..	1	..
59		F	401	..	..	401	13	..	..	..	..	..	..	..
60		P	758	2	..	760	20	..	..	..	..	..	1	..
61	Other	M	973	1	..	974	20	..	..	5	1	..	3	..
62		F	898	..	..	898	21	..	..	2	..	..	1	..
63		P	1871	1	..	1872	41	..	..	7	1	..	4	..

(*a*) Includes

of Birth, South Australia, Census, 30 June 1966—*continued*

Country of birth																								
Europe									Asia				Africa	America					Total born outside Australia	Grand total	Number			
Lithuania	Malta	Netherlands	Poland	Spain	U.S.S.R. (a)	Yugoslavia	Other	Total Europe	China	India, Pakistan, Ceylon	Other	Total Asia		Canada	United States	Other	Total America	Other						
CENTRAL STATISTICAL DIVISION—*continued*																								
..	1	..	3	..	..	..	..	17	..	..	..	..	..	..	..	..	..	..	17	296	1			
..	..	..	2	..	..	..	..	8	..	..	..	..	..	..	..	..	..	1	10	337	2			
..	1	..	5	..	..	..	..	25	..	..	..	..	..	..	..	..	..	1	27	633	3			
..	..	..	..	..	..	1	..	10	..	..	..	..	..	..	..	..	..	..	10	419	4			
..	..	..	..	..	..	1	..	8	..	..	..	..	..	..	..	..	..	..	9	397	5			
..	..	..	..	..	..	2	..	18	..	..	..	..	..	..	..	..	..	..	19	816	6			
..	1	..	3	..	..	1	..	27	..	..	..	..	..	..	..	..	..	..	27	715	7			
..	..	..	2	..	..	1	..	16	..	..	..	..	..	..	..	..	..	1	19	734	8			
..	1	..	5	..	..	2	..	43	..	..	..	..	..	..	..	..	..	1	46	1449	9			
..	..	3	5	..	3	6	2	42	..	..	1	1	..	..	..	..	..	..	43	643	10			
..	..	1	..	..	..	..	1	9	..	..	..	..	..	..	..	..	..	..	9	505	11			
..	..	4	5	..	3	6	3	51	..	..	1	1	..	..	..	..	..	..	52	1148	12			
..	..	1	2	..	..	..	..	20	..	1	..	1	..	..	..	..	..	..	22	681	13			
..	..	..	..	..	..	..	..	16	..	..	..	..	..	..	..	..	..	..	17	654	14			
..	..	1	2	..	..	..	..	36	..	1	..	1	..	..	..	..	..	..	39	1335	15			
..	..	..	..	..	1	..	2	17	..	..	..	..	..	..	..	..	..	..	17	447	16			
..	..	..	..	..	..	..	2	18	..	..	..	..	..	..	..	..	..	..	19	429	17			
..	..	..	..	..	1	..	4	35	..	..	..	..	..	..	..	..	..	..	36	876	18			
..	..	2	..	..	1	1	1	31	..	1	..	1	..	..	..	1	1	..	34	691	19			
..	..	1	1	..	..	..	..	36	..	..	..	..	..	..	..	..	..	..	37	758	20			
..	..	3	1	..	1	1	1	67	..	1	..	1	..	..	..	1	1	..	71	1449	21			
..	..	..	1	..	..	..	..	33	..	1	..	1	1	1	..	..	1	..	36	990	22			
..	..	..	..	..	..	..	..	41	..	2	1	3	1	..	1	..	1	..	46	922	23			
..	..	..	1	..	..	..	..	74	..	3	1	4	2	1	1	..	2	..	82	1912	24			
1	..	..	6	..	3	10	2	77	..	..	7	7	..	..	..	..	..	..	87	946	25			
1	..	1	5	..	..	6	4	68	..	..	6	6	..	..	1	..	1	..	77	1040	26			
2	..	1	11	..	3	16	6	145	..	..	13	13	..	..	1	..	1	..	164	1986	27			
..	..	1	..	..	..	1	..	21	..	..	1	1	..	..	..	..	..	..	23	316	28			
..	..	..	..	..	..	1	..	17	..	..	2	2	..	..	..	..	..	..	20	305	29			
..	..	1	..	..	..	2	..	38	..	..	3	3	..	..	..	..	..	..	43	621	30			
1	..	1	6	..	3	11	2	98	..	..	8	8	..	..	..	..	..	..	110	1262	31			
1	..	1	5	..	..	7	4	85	..	..	8	8	..	..	1	..	1	..	97	1345	32			
2	..	2	11	..	3	18	6	183	..	..	16	16	..	..	1	..	1	..	207	2607	33			
..	..	1	1	..	..	..	..	10	..	..	..	..	..	..	..	..	..	..	14	317	34			
..	..	..	..	..	..	..	..	5	..	1	1	2	..	..	..	..	..	..	7	271	35			
..	..	1	1	..	..	..	..	15	..	1	1	2	..	..	..	..	..	..	21	588	36			
1	..	2	2	..	..	3	2	115	..	2	5	7	1	1	..	..	1	..	128	1042	37			
..	..	1	..	..	1	..	1	87	..	..	2	2	2	1	1	..	2	1	98	1118	38			
1	..	3	2	..	1	3	3	202	..	2	7	9	3	2	1	..	3	1	226	2160	39			
1	1	1	1	..	1	..	..	19	..	..	..	..	..	..	..	..	..	..	19	516	40			
..	..	..	..	..	..	..	..	4	..	..	..	..	..	..	1	..	1	..	6	472	41			
1	1	1	1	..	1	..	..	23	..	..	..	..	..	..	1	..	1	..	25	988	42			
..	..	3	..	..	..	1	..	9	..	..	..	..	..	..	..	..	..	..	9	183	43			
..	..	3	..	..	..	1	..	8	..	..	..	..	..	..	..	..	..	..	8	144	44			
..	..	6	..	..	..	2	..	17	..	..	..	..	..	..	..	..	..	..	17	327	45			
..	..	4	2	..	..	4	5	98	..	..	1	1	1	..	..	..	..	..	104	1242	46			
..	..	7	..	..	..	2	4	74	..	1	..	1	..	..	1	..	1	..	81	1167	47			
..	..	11	2	..	..	6	9	172	..	1	1	2	1	..	1	..	1	..	185	2409	48			
..	..	..	..	..	..	..	..	20	..	..	..	..	..	..	..	..	..	..	21	386	49			
..	..	..	..	..	..	..	1	16	..	..	..	..	..	..	..	..	..	..	16	404	50			
..	..	..	..	..	..	..	1	36	..	..	..	..	..	..	..	..	..	..	37	790	51			
..	..	1	1	..	..	..	1	34	..	1	2	3	..	..	1	..	1	..	43	1235	52			
..	..	2	..	..	..	1	..	34	1	2	1	4	..	..	..	..	..	..	41	1143	53			
..	..	3	1	..	..	1	1	68	1	3	3	7	..	..	1	..	1	..	84	2378	54			
..	..	1	1	..	..	..	1	54	..	1	2	3	..	..	1	..	1	..	64	1621	55			
..	..	2	..	..	..	1	1	50	1	2	1	4	..	..	..	..	..	..	57	1547	56			
..	..	3	1	..	..	1	2	104	1	3	3	7	..	..	1	..	1	..	121	3168	57			
1	..	..	1	..	..	1	2	13	..	2	..	2	..	..	..	..	..	..	17	374	58			
1	..	1	1	..	..	..	1	17	..	1	..	1	..	..	..	..	..	..	18	419	59			
2	..	1	2	..	..	1	3	30	..	3	..	3	..	..	..	..	..	..	35	793	60			
..	..	2	2	..	..	..	1	34	..	1	1	2	1	3	..	..	3	1	42	1015	61			
..	..	2	..	..	..	..	..	26	..	..	..	..	1	1	..	..	1	..	28	926	62			
..	..	4	2	..	..	..	1	60	..	1	1	2	2	4	..	..	4	1	70	1941	63			

Ukraine.

No. 2.—Population of Local Government Areas, by Country

Number	Local Government Area (showing urban and rural components)		Country of birth												
			Australasia				Europe								
			Australia	New Zealand	Australian External Territories	Total Australasia	U.K., Republic of Ireland	Austria	Czechoslovakia	Germany	Greece	Hungary	Italy	Latvia
	CENTRAL STATISTICAL DIVISION—*continued*														
1	Total Yorketown (D.C.)	M	1330	3	..	1333	27	..	..	5	1	..	4	..
2		F	1299	..	..	1299	34	..	..	2	..	..	1	..
3		P	2629	3	..	2632	61	..	..	7	1	..	5	..
4	Not Incorporated—Rural	M	36	..	..	36	2	..	..	2	..	..	..	1
5		F	22	..	..	22	..	..	..	1	..	..	..	..
6		P	58	..	..	58	2	..	..	3	..	..	..	1
7	Total Urban	M	8425	14	6	8445	369	25	5	106	9	5	39	20
8		F	8991	15	4	9010	363	23	5	120	2	..	19	13
9		P	17416	29	10	17455	732	48	10	226	11	5	58	33
10	Total Rural	M	26786	34	9	26829	829	32	10	218	61	19	209	15
11		F	24928	37	7	24972	749	22	4	183	52	10	133	4
12		P	51714	71	16	51801	1578	54	14	401	113	29	342	19
13	*Total Division*	*M*	*35211*	*48*	*15*	*35274*	*1198*	*57*	*15*	*324*	*70*	*24*	*248*	*35*
14		*F*	*33919*	*52*	*11*	*33982*	*1112*	*45*	*9*	*303*	*54*	*10*	*152*	*17*
15		*P*	*69130*	*100*	*26*	*69256*	*2310*	*102*	*24*	*627*	*124*	*34*	*400*	*52*
	LOWER NORTH STATISTICAL DIVISION														
16	Blyth (D.C.)—Rural	M	442	..	..	442	11	..	..	..	..	..	1	..
17		F	420	2	..	422	10	..	..	1	..	..	..	..
18		P	862	2	..	864	21	..	..	1	..	..	1	..
19	Burra (M)—Urban	M	630	..	..	630	19	..	1	3	1	..	..	..
20		F	641	1	..	642	17	1	..	3	..	..	..	..
21		P	1271	1	..	1272	36	1	1	6	1	..	..	..
22	Burra Burra (D.C.)—Rural	M	606	..	..	606	8	..	..	8	1	..	2	..
23		F	607	1	..	608	15	..	..	5	..	..	..	..
24		P	1213	1	..	1214	23	..	..	13	1	..	2	..
25	Bute (D.C.)—Rural	M	687	..	..	687	6	..	..	..	..	..	1	..
26		F	645	..	..	645	4	..	..	..	..	..	..	..
27		P	1332	..	..	1332	10	..	..	..	..	..	1	..
28	Clare (M)—Urban	M	740	1	..	741	29	..	..	1	..	1	6	..
29		F	753	2	..	755	29	1	..	..	..	..	7	..
30		P	1493	3	..	1496	58	1	..	1	..	1	13	..
31	Clare (D.C.)—Rural	M	898	1	..	899	38	..	2	2	..	..	3	..
32		F	913	..	..	913	33	..	..	5	..	..	..	1
33		P	1811	1	..	1812	71	..	2	7	..	..	3	1
34	Clinton (D.C.)—Rural	M	628	1	..	629	6	1	..	8	1	..	..	..
35		F	613	2	1	616	9	..	..	5	..	..	..	..
36		P	1241	3	1	1245	15	1	..	13	1	..	..	..
37	Crystal Brook (D.C.)—Urban Crystal Brook	M	595	2	..	597	15	1	1	1	..	..	..	..
38		F	561	..	..	561	16	1	..	2	..	..	..	..
39		P	1156	2	..	1158	31	2	1	3	..	..	..	..
40	Rural	M	239	..	..	239	8	..	..	3	..	..	..	1
41		F	223	..	..	223	6	..	..	..	..	..	..	..
42		P	462	..	..	462	14	..	..	3	..	..	..	1
43	Total Crystal Brook (D.C.)	M	834	2	..	836	23	1	1	4	..	..	..	1
44		F	784	..	..	784	22	1	..	2	..	..	..	..
45		P	1618	2	..	1620	45	2	1	6	..	..	..	1
46	Georgetown (D.C.)—Rural	M	486	..	..	486	12	..	1	3	..	..	..	..
47		F	446	..	..	446	18	..	..	4	..	..	..	..
48		P	932	..	..	932	30	..	1	7	..	..	..	..
49	Gladstone (D.C.)—Urban Gladstone	M	484	1	1	486	29	2	..	6	5	..	3	..
50		F	459	..	..	459	21	3	..	..	1	..	1	..
51		P	943	1	1	945	50	5	..	6	6	..	4	..
52	Rural	M	149	..	..	149	10	..	..	..	..	..	..	..
53		F	123	1	..	124	10	..	..	1	..	..	..	..
54		P	272	1	..	273	20	..	..	1	..	..	..	..
55	Total Gladstone (D.C.)	M	633	1	1	635	39	2	..	6	5	..	3	..
56		F	582	1	..	583	31	3	..	1	1	..	1	..
57		P	1215	2	1	1218	70	5	..	7	6	..	4	..
58	Hallett (D.C.)—Rural	M	556	1	..	557	21	..	..	5	..	..	..	..
59		F	555	..	..	555	15	1	..	1	..	..	..	..
60		P	1111	1	..	1112	36	1	..	6	..	..	..	..
61	Jamestown (M)—Urban	M	589	1	..	590	23	..	..	..	..	..	1	..
62		F	615	2	..	617	20	..	..	..	..	..	..	..
63		P	1204	3	..	1207	43	..	..	..	..	..	1	..
64	Jamestown (D.C.)—Rural	M	701	1	..	702	10	..	..	4	..	..	..	..
65		F	648	..	..	648	9	..	..	3	..	..	..	..
66		P	1349	1	..	1350	19	..	..	7	..	..	..	..

(*a*) Includes

of Birth: South Australia, Census, 30 June 1966—*continued*

Country of birth																								
Europe									Asia					America										
Lithuania	Malta	Netherlands	Poland	Spain	U.S.S.R. (a)	Yugoslavia	Other	Total Europe	China	India, Pakistan, Ceylon	Other	Total Asia	Africa	Canada	United States	Other	Total America	Other	Total born outside Australia	Grand total	Number			
CENTRAL STATISTICAL DIVISION—*continued*																								
1	..	2	3	..	..	1	3	47	..	3	1	4	1	3	..	..	3	1	59	1389	1			
1	..	3	1	..	..	..	1	43	..	1	..	1	1	1	..	..	1	..	46	1345	2			
2	..	5	4	..	..	1	4	90	..	4	1	5	2	4	..	..	4	1	105	2734	3			
..	..	1	..	..	1	..	..	7	..	..	..	..	..	..	..	..	..	..	7	43	4			
..	..	3	..	..	..	..	..	4	..	..	..	..	..	..	..	..	..	..	4	26	5			
..	..	4	..	..	1	..	..	11	..	..	..	..	..	..	..	..	..	..	11	69	6			
7	2	119	28	..	10	34	19	797	..	9	24	33	3	2	1	1	4	..	857	9282	7			
2	..	110	17	..	10	24	13	721	..	5	22	27	7	2	3	1	6	2	782	9773	8			
9	2	229	45	..	20	58	32	1518	..	14	46	60	10	4	4	2	10	2	1639	19055	9			
10	12	164	49	3	17	36	52	1736	..	16	23	39	12	9	4	..	13	4	1847	28633	10			
2	1	125	19	..	12	17	30	1363	1	16	32	49	21	8	5	1	14	5	1496	26424	11			
12	13	289	68	3	29	53	82	3099	1	32	55	88	33	17	9	1	27	9	3343	55057	12			
17	*14*	*283*	*77*	*3*	*27*	*70*	*71*	*2533*	..	*25*	*47*	*72*	*15*	*11*	*5*	*1*	*17*	*4*	*2704*	*37915*	13			
4	*1*	*235*	*36*	..	*22*	*41*	*43*	*2084*	*1*	*21*	*54*	*76*	*28*	*10*	*8*	*2*	*20*	*7*	*2278*	*36197*	14			
21	*15*	*518*	*113*	*3*	*49*	*111*	*114*	*4617*	*1*	*46*	*101*	*148*	*43*	*21*	*13*	*3*	*37*	*11*	*4982*	*74112*	15			
LOWER NORTH STATISTICAL DIVISION																								
1	..	..	1	..	..	..	..	14	..	1	..	1	..	1	..	..	1	..	16	458	16			
..	..	..	..	..	..	..	1	12	..	..	..	..	3	..	..	..	..	..	17	437	17			
1	..	..	1	..	..	..	1	26	..	1	..	1	3	1	..	..	1	..	33	895	18			
1	1	2	2	..	..	1	..	31	..	1	4	5	1	..	1	..	1	1	39	669	19			
..	..	3	..	..	..	..	..	24	1	..	4	5	1	1	..	..	1	..	32	673	20			
1	1	5	2	..	..	1	..	55	1	1	8	10	2	1	1	..	2	1	71	1342	21			
..	..	3	..	1	1	2	2	28	..	1	..	1	1	..	..	..	..	..	30	636	22			
..	..	2	..	1	..	..	2	25	..	..	..	..	..	..	..	..	..	..	26	633	23			
..	..	5	..	2	1	2	4	53	..	1	..	1	1	..	..	..	..	..	56	1269	24			
..	..	4	1	..	..	3	1	16	..	..	..	..	..	..	..	..	..	1	17	704	25			
..	..	3	..	..	..	1	..	8	..	..	..	..	..	..	..	..	..	..	8	653	26			
..	..	7	1	..	..	4	1	24	..	..	..	..	..	..	..	..	..	1	25	1357	27			
..	..	..	3	..	1	..	..	41	..	..	..	..	..	..	..	..	..	..	42	782	28			
..	..	1	..	..	..	1	..	39	..	..	1	1	2	..	..	..	..	..	44	797	29			
..	..	1	3	..	1	1	..	80	..	..	1	1	2	..	..	..	..	..	86	1579	30			
..	..	4	2	..	2	5	1	59	..	..	1	1	1	..	..	..	..	..	62	960	31			
..	..	4	1	..	..	..	1	45	..	..	2	2	1	..	..	..	..	..	48	961	32			
..	..	8	3	..	2	5	2	104	..	..	3	3	2	..	..	..	..	..	110	1921	33			
1	..	1	..	..	..	2	..	20	..	1	..	1	..	..	..	..	..	..	22	650	34			
..	..	..	..	..	..	..	..	14	..	1	..	1	..	..	..	..	..	..	18	631	35			
1	..	1	..	..	..	2	..	34	..	2	..	2	..	..	..	..	..	..	40	1281	36			
..	1	20	..	..	..	..	..	39	..	..	..	..	..	..	..	..	..	..	41	636	37			
..	..	18	..	..	..	..	..	37	..	..	..	..	..	..	..	..	..	1	38	599	38			
..	1	38	..	..	..	..	..	76	..	..	..	..	..	..	..	..	..	1	79	1235	39			
..	1	2	2	..	..	..	..	17	..	..	..	..	..	..	..	..	..	..	17	256	40			
..	..	2	..	..	..	..	1	9	..	..	..	..	..	..	..	..	..	..	9	232	41			
..	1	4	2	..	..	..	1	26	..	..	..	..	..	..	..	..	..	..	26	488	42			
..	2	22	2	..	..	..	..	56	..	..	..	..	..	..	..	..	..	..	58	892	43			
..	..	20	..	..	..	..	1	46	..	..	..	..	..	..	..	..	..	1	47	831	44			
..	2	42	2	..	..	..	1	102	..	..	..	..	..	..	..	..	..	1	105	1723	45			
..	..	6	..	..	..	..	1	23	..	..	..	..	..	1	2	..	3	..	26	512	46			
..	..	4	..	..	..	..	..	26	..	..	..	..	..	..	..	..	..	..	26	472	47			
..	..	10	..	..	..	..	1	49	..	..	..	..	..	1	2	..	3	..	52	984	48			
1	..	7	4	..	..	2	..	59	..	..	..	..	..	..	..	..	..	..	61	545	49			
..	..	3	..	..	..	1	..	30	..	..	1	1	..	..	..	..	..	..	31	490	50			
1	..	10	4	..	..	3	..	89	..	..	1	1	..	..	..	..	..	..	92	1035	51			
..	..	5	1	..	..	..	..	16	..	..	..	..	..	..	..	..	..	..	16	165	52			
..	..	1	..	..	..	..	..	12	..	..	..	..	..	..	..	..	..	..	13	136	53			
..	..	6	1	..	..	..	..	28	..	..	..	..	..	..	..	..	..	..	29	301	54			
1	..	12	5	..	..	2	..	75	..	..	..	..	..	..	..	..	..	..	77	710	55			
..	..	4	..	..	..	1	..	42	..	..	1	1	..	..	..	..	..	..	44	626	56			
1	..	16	5	..	..	3	..	117	..	..	1	1	..	..	..	..	..	..	121	1336	57			
..	..	1	..	..	..	2	3	32	1	..	..	1	..	1	..	..	1	..	35	591	58			
..	..	1	..	..	..	..	..	18	..	..	..	..	..	..	..	..	..	..	18	573	59			
..	..	2	..	..	..	2	3	50	1	..	..	1	..	1	..	..	1	..	53	1164	60			
..	..	13	1	..	..	..	1	39	..	..	..	..	..	..	..	..	..	..	40	629	61			
..	..	16	..	..	..	..	..	36	..	..	..	..	..	..	..	..	..	..	38	653	62			
..	..	29	1	..	..	..	1	75	..	..	..	..	..	..	..	..	..	..	78	1282	63			
..	1	1	1	..	..	6	..	23	..	..	..	..	..	..	..	..	..	..	24	725	64			
..	..	1	..	..	..	1	..	14	1	..	..	1	1	..	..	..	..	..	16	664	65			
..	1	2	1	..	..	7	..	37	1	..	..	1	1	..	..	..	..	..	40	1389	66			

(a) Ukraine.

No. 2.—Population of Local Government Areas, by Country

Number	Local Government Area (showing urban and rural components)		Country of birth													
			Australasia				Europe									
			Australia	New Zealand	Australian External Territories	Total Australasia	U.K., Republic of Ireland	Austria	Czechoslovakia	Germany	Greece	Hungary	Italy	Latvia
	LOWER NORTH STATISTICAL DIVISION—*continued*													
1	Kadina (M)—Urban Kadina (part)	M	872	..	..	872	15	..	..	4	..	..	..	..
2		F	947	2	..	949	16	..	..	2	..	..	..	..
3		P	1819	2	..	1821	31	..	..	6	..	..	..	..
	Kadina (D.C.)—													
4	Urban Kadina (part)	M	526	..	..	526	13	..	..	..	..	..	..	..
5		F	602	..	..	602	14	..	..	..	..	..	..	..
6		P	1128	..	..	1128	27	..	..	..	..	..	..	..
7	Urban Moonta (part)	M	277	..	..	277	9	..	..	..	..	..	..	..
8		F	280	..	..	280	9	..	..	..	..	..	..	..
9		P	557	..	..	557	18	..	..	..	..	..	..	..
10	Rural	M	495	..	..	495	6	1	..	..	2	..	..	..
11		F	449	..	..	449	5	..	..	..	..	..	..	..
12		P	944	..	..	944	11	1	..	..	2	..	..	..
13	Total Kadina (D.C.)	M	1298	..	..	1298	28	1	..	..	2	..	..	..
14		F	1331	..	..	1331	28	..	..	..	..	..	..	..
15		P	2629	..	..	2629	56	1	..	..	2	..	..	..
	Laura (D.C.)—													
	Rural—													
16	Laura	M	231	..	..	231	13	..	..	1	..	..	..	..
17		F	245	..	..	245	10	..	..	1	..	..	..	..
18		P	476	..	..	476	23	..	..	2	..	..	..	..
19	Other	M	147	..	..	147	..	..	..	..	..	..	..	..
20		F	126	..	..	126	2	..	..	..	..	..	..	..
21		P	273	..	..	273	2	..	..	..	..	..	..	..
22	Total Laura (D.C.)	M	378	..	..	378	13	..	..	1	..	..	..	..
23		F	371	..	..	371	12	..	..	1	..	..	..	..
24		P	749	..	..	749	25	..	..	2	..	..	..	..
25	Moonta (M)—Urban Moonta (part)	M	475	1	..	476	17	..	..	2	4	..	..	..
26		F	602	..	..	602	15	..	..	..	..	..	..	..
27		P	1077	1	..	1078	32	..	..	2	4	..	..	..
	Pirie (D.C.)—													
28	Urban Port Pirie (part)	M	740	..	..	740	42	..	1	1	2	..	3	..
29		F	746	1	..	747	40	..	..	1	1	1	2	1
30		P	1486	1	..	1487	82	..	1	2	3	1	5	1
31	Rural	M	646	..	..	646	16	..	..	4	107	..	3	..
32		F	603	1	..	604	14	..	..	3	96	1	1	..
33		P	1249	1	..	1250	30	..	..	7	203	1	4	..
34	Total Pirie (D.C.)	M	1386	..	..	1386	58	..	1	5	109	..	6	..
35		F	1349	2	..	1351	54	..	..	4	97	2	3	1
36		P	2735	2	..	2737	112	..	1	9	206	2	9	1
	Port Broughton (D.C.)—													
37	Urban Port Broughton	M	185	..	..	185	7	..	..	1	..	1	1	..
38		F	211	..	..	211	10	..	..	1	..	..	..	1
39		P	396	..	..	396	17	..	..	2	..	1	1	1
40	Rural	M	299	..	..	299	..	..	..	1	..	1	..	..
41		F	234	..	..	234	1	..	..	1	..	..	..	..
42		P	533	..	..	533	1	..	..	2	..	1	..	..
43	Total Port Broughton (D.C.)	M	484	..	..	484	7	..	..	2	..	2	1	..
44		F	445	..	..	445	11	..	..	2	..		..	1
45		P	929	..	..	929	18	..	..	4	..	2	1	1
46	Port Pirie (C)—Urban Port Pirie (part)	M	6187	9	1	6197	306	2	..	23	92	3	239	2
47		F	6364	7	..	6371	225	..	..	24	80	1	196	1
48		P	12551	16	1	12568	531	2	..	47	172	4	435	3
49	Red Hill (D.C.)—Rural	M	367	..	..	367	5	..	..	..	..	..	1	1
50		F	351	..	..	351	4	..	..	..	..	..	1	..
51		P	718	..	..	718	9	..	..	..	..	..	2	1
	Snowtown (D.C.)—													
	Rural—													
52	Snowtown	M	262	..	..	262	11	1	1	..	..	1	2	..
53		F	264	..	..	264	5	..	..	..	..	..	..	..
54		P	526	..	..	526	16	1	1	..	..	1	2	..
55	Other	M	588	..	..	588	13	..	..	3	..	..	..	..
56		F	512	..	..	512	13	..	..	5	..	..	..	..
57		P	1100	..	..	1100	26	..	..	8	..	..	..	..
58	Total Snowtown (D.C.)	M	850	..	..	850	24	1	1	3	..	1	2	..
59		F	776	..	..	776	18	..	..	5	..	..	..	..
60		P	1626	..	..	1626	42	1	1	8	..	1	2	..
61	Spalding (D.C.)—Rural	M	371	..	..	371	9	..	..	1	..	..	2	..
62		F	311	1	..	312	6	..	..	1	..	..	..	..
63		P	682	1	..	683	15	..	..	2	..	..	2	..

(*a*) Includes

of Birth: South Australia, Census, 30 June 1966—*continued*

Country of birth																									
Europe										Asia				Africa	America				Other	Total born outside Australia	Grand total	Number			
Lithuania	Malta	Netherlands	Poland	Spain	U.S.S.R. (a)	Yugoslavia	Other	Total Europe	China	India, Pakistan, Ceylon	Other	Total Asia		Canada	United States	Other	Total America								

LOWER NORTH STATISTICAL DIVISION—*continued*

..	..	2	..	..	..	..	..	21	..	..	1	1	1	..	..	..	..	..	23	895	1
..	..	1	..	..	..	..	..	19	..	..	..	..	2	..	..	..	..	..	23	970	2
..	..	3	..	..	..	..	..	40	..	..	1	1	3	..	..	..	..	..	46	1865	3
..	..	..	..	..	..	..	..	13	..	..	..	..	..	..	..	..	..	..	13	539	4
..	..	..	..	..	..	..	1	15	..	..	1	1	..	..	..	..	..	..	16	618	5
..	..	..	..	..	..	..	1	28	..	..	1	1	..	..	..	..	..	..	29	1157	6
..	..	3	..	..	..	..	..	12	..	..	..	..	..	..	..	..	..	..	12	289	7
..	..	2	..	..	..	..	..	11	..	..	..	..	..	..	..	..	..	..	11	291	8
..	..	5	..	..	..	..	..	23	..	..	..	..	..	..	..	..	..	..	23	580	9
..	..	1	..	..	..	2	..	12	..	..	..	..	..	..	1	..	1	..	13	508	10
..	..	..	..	..	..	..	..	5	..	..	..	..	..	..	..	..	..	..	5	454	11
..	..	1	..	..	..	2	..	17	..	..	..	..	..	..	1	..	1	..	18	962	12
..	..	4	..	..	..	2	..	37	..	..	..	..	..	..	1	..	1	..	38	1336	13
..	..	2	..	..	..	..	1	31	..	..	1	1	..	..	..	..	..	..	32	1363	14
..	..	6	..	..	..	2	1	68	..	..	1	1	..	..	1	..	1	..	70	2699	15
..	1	..	..	..	..	..	..	15	..	..	1	1	..	..	..	..	..	..	16	247	16
..	1	1	..	..	..	..	..	13	..	..	..	..	..	..	..	..	..	..	13	258	17
..	2	1	..	..	..	..	..	28	..	..	1	1	..	..	..	..	..	..	29	505	18
..	..	..	..	..	..	..	..	..	..	..	..	..	..	..	..	..	..	..	..	147	19
..	..	..	..	..	..	..	..	2	..	..	..	..	..	..	..	..	..	..	2	128	20
..	..	..	..	..	..	..	..	2	..	..	..	..	..	..	..	..	..	..	2	275	21
..	1	..	..	..	..	..	..	15	..	..	1	1	..	..	..	..	..	..	16	394	22
..	1	1	..	..	..	..	..	15	..	..	..	..	..	..	..	..	..	..	15	386	23
..	2	1	..	..	..	..	..	30	..	..	1	1	..	..	..	..	..	..	31	780	24
..	1	..	3	..	..	..	..	27	..	..	1	1	..	..	..	..	..	..	29	504	25
..	..	1	..	..	..	..	..	16	..	..	..	..	..	..	..	..	..	..	16	618	26
..	1	1	3	..	..	..	..	43	..	..	1	1	..	..	..	..	..	..	45	1122	27
1	..	6	..	..	..	1	..	57	2	1	1	4	1	..	..	..	..	..	62	802	28
..	..	3	..	..	..	1	..	50	1	..	1	2	..	..	..	1	1	..	54	800	29
1	..	9	..	..	..	2	..	107	3	1	2	6	1	..	..	1	1	..	116	1602	30
..	8	5	..	..	..	..	3	146	..	..	8	8	..	..	..	..	..	..	154	800	31
..	4	4	..	..	..	..	2	125	..	..	9	9	2	..	..	..	..	..	137	740	32
..	12	9	..	..	..	..	5	271	..	..	17	17	2	..	..	..	..	..	291	1540	33
1	8	11	..	..	..	1	3	203	2	1	9	12	1	..	..	..	..	..	216	1602	34
..	4	7	..	..	..	1	2	175	1	..	10	11	2	..	..	1	1	..	191	1540	35
1	12	18	..	..	..	2	5	378	3	1	19	23	3	..	..	1	1	..	407	3142	36
..	..	..	..	..	..	..	..	10	..	..	..	..	..	..	..	..	..	..	10	195	37
..	..	..	..	..	..	..	..	12	..	..	..	..	..	..	..	..	..	..	12	223	38
..	..	..	..	..	..	..	..	22	..	..	..	..	..	..	..	..	..	..	22	418	39
..	..	..	1	..	..	..	..	3	..	..	..	..	..	..	..	..	..	..	3	302	40
..	..	..	..	..	..	..	..	2	..	..	..	..	..	..	..	..	..	..	2	236	41
..	..	..	1	..	..	..	..	5	..	..	..	..	..	..	..	..	..	..	5	538	42
..	..	..	1	..	..	..	..	13	..	..	..	..	..	..	..	..	..	..	13	497	43
..	..	..	..	..	..	..	..	14	..	..	..	..	..	..	..	..	..	..	14	459	44
..	..	..	1	..	..	..	..	27	..	..	..	..	..	..	..	..	..	..	27	956	45
..	8	36	14	..	3	14	12	754	3	3	16	22	7	..	2	1	3	..	796	6983	46
1	4	30	4	2	2	2	5	577	2	5	13	20	5	6	2	..	8	..	617	6981	47
1	12	66	18	2	5	16	17	1331	5	8	29	42	12	6	4	1	11	..	1413	13964	48
..	..	1	..	..	1	1	1	11	..	..	..	..	..	..	..	..	..	..	11	378	49
..	..	4	..	..	..	..	..	9	..	..	..	..	..	..	..	..	..	..	9	360	50
..	..	5	..	..	1	1	1	20	..	..	..	..	..	..	..	..	..	..	20	738	51
..	..	6	..	..	..	..	1	23	..	..	..	..	..	..	..	..	..	..	23	285	52
..	..	3	..	..	..	..	..	8	..	..	..	..	..	..	..	..	..	..	8	272	53
..	..	9	..	..	..	..	1	31	..	..	..	..	..	..	..	..	..	..	31	557	54
..	..	1	..	..	..	..	..	17	..	..	..	..	..	..	..	..	..	..	17	605	55
..	..	..	..	..	..	..	2	20	..	..	..	..	..	..	..	..	..	..	20	532	56
..	..	1	..	..	..	..	2	37	..	..	..	..	..	..	..	..	..	..	37	1137	57
..	..	7	..	..	..	..	1	40	..	..	..	..	..	..	..	..	..	..	40	890	58
..	..	3	..	..	..	..	2	28	..	..	..	..	..	..	..	..	..	..	28	804	59
..	..	10	..	..	..	..	3	68	..	..	..	..	..	..	..	..	..	..	68	1694	60
..	..	..	..	..	1	..	..	13	..	..	1	1	..	..	..	..	..	..	14	385	61
..	..	..	..	..	1	..	..	8	..	..	..	..	..	..	..	..	..	..	9	320	62
..	..	..	..	..	2	..	..	21	..	..	1	1	..	..	..	..	..	..	23	705	63

Ukraine.

No. 2.—Population of Local Government Areas, by Country

Number	Local Government Area (showing urban and rural components)		Country of birth												
			Australasia				Europe								
			Australia	New Zealand	Australian External Territories	Total Australasia	U.K., Republic of Ireland	Austria	Czechoslovakia	Germany	Greece	Hungary	Italy	Latvia
	LOWER NORTH STATISTICAL DIVISION—*continued*													
1	Upper Wakefield (D.C.)—Rural	M	438	..	..	438	12	..	..	1	1	..	2	..
2		F	426	..	..	426	15	..	..	3	..	..	2	..
3		P	864	..	..	864	27	..	..	4	1	..	4	..
4	Wallaroo (M)—Urban	M	951	..	..	951	36	..	..	4	..	..	1	1
5		F	1045	..	..	1045	34	..	..	1	..	..	..	1
6		P	1996	..	..	1996	70	..	..	5	..	..	1	2
7	Not Incorporated—Rural	M	7	..	..	7	1	..	..	..	..	..	..	..
8		F	6	..	..	6	..	..	..	..	..	..	..	..
9		P	13	..	..	13	1	..	..	..	..	..	..	..
10	Total Urban	M	13251	15	2	13268	560	5	3	46	104	5	254	3
11		F	13826	15	..	13841	466	6	..	34	82	2	206	4
12		P	27077	30	2	27109	1026	11	3	80	186	7	460	7
13	Total Rural	M	9243	4	..	9247	216	3	4	44	112	2	17	2
14		F	8720	8	1	8729	204	1	..	39	96	1	4	1
15		P	17963	12	1	17976	420	4	4	83	208	3	21	3
16	*Total Division*	*M*	*22494*	*19*	*2*	*22515*	*776*	*8*	*7*	*90*	*216*	*7*	*271*	*5*
17		*F*	*22546*	*23*	*1*	*22570*	*670*	*7*	..	*73*	*178*	*3*	*210*	*5*
18		*P*	*45040*	*42*	*3*	*45085*	*1446*	*15*	*7*	*163*	*394*	*10*	*481*	*10*
	UPPER NORTH STATISTICAL DIVISION													
19	Carrieton (D.C.)—Rural	M	169	..	..	169	4	..	..	1	..	..	..	..
20		F	134	..	..	134	1	..	..	..	..	..	..	..
21		P	303	..	..	303	5	..	..	1	..	..	..	..
22	Hawker (D.C.)—Rural	M	223	..	..	223	12	..	1	4	..	1	..	..
23		F	236	1	..	237	9	..	..	5	..	..	..	..
24		P	459	1	..	460	21	..	1	9	..	1	..	..
	Kanyaka (D.C.)—Rural—													
25	Stirling North (part)	M	252	1	..	253	11	3	1	8	1	..	1	..
26		F	247	..	..	247	13	1	..	5	..	..	..	..
27		P	499	1	..	500	24	4	1	13	1	..	1	..
28	Other	M	459	..	..	459	17	4	1	3	..	..	3	1
29		F	407	1	..	408	10	1	..	3	..	..	2	..
30		P	866	1	..	867	27	5	1	6	..	..	5	1
31	Total Kanyaka (D.C.)	M	711	1	..	712	28	7	2	11	1	..	4	1
32		F	654	1	..	655	23	2	..	8	..	..	2	..
33		P	1365	2	..	1367	51	9	2	19	1	..	6	1
	Orroroo (D.C.)—Rural—													
34	Orroroo	M	309	..	..	309	7	..	..	5	..	..	..	..
35		F	348	..	..	348	3	..	..	5	..	..	..	..
36		P	657	..	..	657	10	..	..	10	..	..	..	..
37	Other	M	269	1	..	270	2	..	..	2	..	..	..	..
38		F	265	1	..	266	3	..	..	2	..	..	..	..
39		P	534	2	..	536	5	..	..	4	..	..	..	..
40	Total Orroroo (D.C.)	M	578	1	..	579	9	..	..	7	..	..	..	..
41		F	613	1	..	614	6	..	..	7	..	..	..	..
42		P	1191	2	..	1193	15	..	..	14	..	..	..	..
43	Peterborough (M)—Urban	M	1321	..	..	1321	119	8	5	36	14	1	6	4
44		F	1346	..	1	1347	117	6	..	18	9	..	3	1
45		P	2667	..	1	2668	236	14	5	54	23	1	9	5
46	Peterborough (D.C.)—Rural	M	318	1	..	319	6	..	1	2	1	..	..	..
47		F	246	..	..	246	3	..	..	1	..	..	..	..
48		P	564	1	..	565	9	..	1	3	1	..	..	..
49	Port Augusta (C)—Urban	M	4351	4	..	4355	408	7	10	119	33	14	104	5
50		F	4183	6	..	4189	337	8	5	102	22	4	73	2
51		P	8534	10	..	8544	745	15	15	221	55	18	177	7
52	Port Germein (D C.)—Rural	M	1582	3	..	1585	35	..	..	15	32	3	14	2
53		F	1391	2	..	1393	23	..	..	15	33	2	11	..
54		P	2973	5	..	2978	58	..	..	30	65	5	25	2
55	Quorn (M)—Rural	M	260	..	..	260	9	..	..	..	..	2	2	..
56		F	306	1	..	307	7	..	..	..	..	..	..	..
57		P	566	1	..	567	16	..	..	..	..	2	2	..
	Wilmington (D.C.)—Rural—													
58	Stirling North (part)	M	59	..	..	59	10	1	1	8	..	5	..	..
59		F	56	..	..	56	11	..	..	3	..	2	..	..
60		P	115	..	..	115	21	1	1	11	..	7	..	..
61	Other	M	313	1	..	314	4	2	..	3	..	..	..	..
62		F	314	2	..	316	6	2	..	6	..	..	..	..
63		P	627	3	..	630	10	4	..	9	..	..	..	..

(*a*) Includes

of Birth: South Australia, Census, 30 June 1966—*continued*

| Country of birth | | |

No. 2.—Population of Local Government Areas, by Country

Number	Local Government Area (showing urban and rural components)		Country of birth												
			Australasia				Europe								
			Australia	New Zealand	Australian External Territories	Total Australasia	U.K., Republic of Ireland	Austria	Czechoslovakia	Germany	Greece	Hungary	Italy	Latvia
			UPPER NORTH STATISTICAL DIVISION—*continued*												
1	Total Wilmington (D.C.)	M	372	1	..	373	14	3	1	11	..	5	..	..
2		F	370	2	..	372	17	2	..	9	..	2	..	..
3		P	742	3	..	745	31	5	1	20	..	7	..	..
4	Not Incorporated—Rural	M	391	2	..	393	23	1	1	2	1	..	2	..
5		F	238	3	..	241	15	..	..	2	..	..	..	..
6		P	629	5	..	634	38	1	1	4	1	..	2	..
7	Total Urban	M	5672	4	..	5676	527	15	15	155	47	15	110	9
8		F	5529	6	1	5536	454	14	5	120	31	4	76	3
9		P	11201	10	1	11212	981	29	20	275	78	19	186	12
10	Total Rural	M	4604	9	..	4613	140	11	6	53	35	11	22	3
11		F	4188	11	..	4199	104	4	..	47	33	4	13	..
12		P	8792	20	..	8812	244	15	6	100	68	15	35	3
13	*Total Division*	*M*	*10276*	*13*	..	*10289*	*667*	*26*	*21*	*208*	*82*	*26*	*132*	*12*
14		*F*	*9717*	*17*	*1*	*9735*	*558*	*18*	*5*	*167*	*64*	*8*	*89*	*3*
15		*P*	*19993*	*30*	*1*	*20024*	*1225*	*44*	*26*	*375*	*146*	*34*	*221*	*15*
			SOUTH EASTERN STATISTICAL DIVISION												
	Beachport (D.C.)—														
	Rural—														
16	Mount Burr	M	221	..	..	221	81	..	1	12	15	1	6	1
17		F	230	..	..	230	67	4	..	11	13	..	6	..
18		P	451	..	..	451	148	4	1	23	28	1	12	1
19	Other	M	606	2	..	608	11	1	..	..	..	..	..	..
20		F	520	1	..	521	8	..	..	..	..	..	..	..
21		P	1126	3	..	1129	19	1	..	..	..	..	..	..
22	Total Beachport (D.C.)	M	827	2	..	829	92	1	1	12	15	1	6	1
23		F	750	1	..	751	75	4	..	11	13	..	6	..
24		P	1577	3	..	1580	167	5	1	23	28	1	12	1
	Lacepede (D.C.)—														
25	Urban Kingston South East	M	506	..	..	506	27	..	..	4	..	..	..	..
26		F	493	1	..	494	12	..	..	2	..	..	1	1
27		P	999	1	..	1000	39	..	..	6	..	..	1	1
28	Rural	M	589	3	..	592	17	..	1	3	..	..	2	1
29		F	453	2	..	455	12	..	..	..	..	..	1	..
30		P	1042	5	..	1047	29	..	1	3	..	..	3	1
31	Total Lacepede (D.C.)	M	1095	3	..	1098	44	..	1	7	..	..	2	1
32		F	946	3	..	949	24	..	..	2	..	..	2	1
33		P	2041	6	..	2047	68	..	1	9	..	..	4	2
34	Lucindale (D.C.)—Rural	M	954	1	..	955	34	..	2	10	4	..	6	..
35		F	843	2	..	845	21	..	..	4	5	..	6	..
36		P	1797	3	..	1800	55	..	2	14	9	..	12	..
	Millicent (D.C.)—														
37	Urban Millicent	M	1832	3	1	1836	225	4	..	18	14	1	74	6
38		F	1798	4	..	1802	230	..	..	24	8	..	63	2
39		P	3630	7	1	3638	455	4	..	42	22	1	137	8
40	Rural	M	692	1	1	694	12	..	..	2	1	..	10	..
41		F	613	..	..	613	13	..	..	1	..	..	6	..
42		P	1305	1	1	1307	25	..	..	3	1	..	16	..
43	Total Millicent (D.C.)	M	2524	4	2	2530	237	4	..	20	15	1	84	6
44		F	2411	4	..	2415	243	..	..	25	8	..	69	2
45		P	4935	8	2	4945	480	4	..	45	23	1	153	8
46	Mount Gambier (C)—Urban	M	7205	22	1	7228	565	26	13	101	54	25	209	19
47		F	7319	16	1	7336	512	21	2	101	39	15	152	10
48		P	14524	38	2	14564	1077	47	15	202	93	40	361	29
49	Mount Gambier (D.C.)—Rural	M	1940	3	..	1943	73	5	2	20	2	..	20	4
50		F	1866	2	..	1868	65	3	1	23	1	..	17	1
51		P	3806	5	..	3811	138	8	3	43	3	..	37	5
52	Naracoorte (M)—Urban	M	1884	5	2	1891	159	11	2	15	4	3	31	2
53		F	1937	3	3	1943	115	16	1	18	3	1	12	1
54		P	3821	8	5	3834	274	27	3	33	7	4	43	3
55	Naracoorte (D.C.)—Rural	M	1252	1	..	1253	35	..	1	6	..	2	5	..
56		F	1112	1	..	1113	44	..	..	2	..	..	2	..
57		P	2364	2	..	2366	79	..	1	8	..	2	7	..
	Penola (D.C.)—														
58	Urban Penola	M	652	2	..	654	32	..	..	4	6	..	12	..
59		F	593	2	..	595	36	..	..	2	5	..	8	..
60		P	1245	4	..	1249	68	..	..	6	11	..	20	..
61	Rural	M	1294	2	..	1296	137	11	3	21	4	4	25	4
62		F	1164	1	..	1165	132	2	1	13	3	1	19	1
63		P	2458	3	..	2461	269	13	4	34	7	5	44	5

(*a*) Includes

of Birth: South Australia, Census, 30 June 1966—*continued*

Country of birth																								
Europe										Asia				Africa	America				Other	Total born outside Australia	Grand total	Number		
Lithuania	Malta	Netherlands	Poland	Spain	U.S.S.R. (*a*)	Yugoslavia	Other	Total Europe	China	India, Pakistan, Ceylon	Other	Total Asia		Canada	United States	Other	Total America							
UPPER NORTH STATISTICAL DIVISION—*continued*																								
..	..	7	..	..	..	2	..	43	1	1	..	2	..	..	1	..	1	..	47	419	1			
..	1	4	..	..	..	1	1	37	..	..	..	..	..	..	..	..	..	..	39	409	2			
..	1	11	..	..	..	3	1	80	1	1	..	2	..	..	1	..	1	..	86	828	3			
..	..	2	1	..	1	8	3	45	..	..	..	..	1	..	..	..	..	..	48	439	4			
..	..	3	1	..	..	..	..	21	..	..	..	..	..	..	1	..	1	..	25	263	5			
..	..	5	2	..	1	8	3	66	..	..	..	..	1	..	1	..	1	..	73	702	6			
5	3	79	54	..	11	46	21	1112	..	10	3	13	5	3	5	1	9	..	1143	6815	7			
..	4	76	21	..	2	17	16	843	1	7	3	11	13	2	..	..	2	..	876	6405	8			
5	7	155	75	..	13	63	37	1955	1	17	6	24	18	5	5	1	11	..	2019	13220	9			
1	3	20	4	..	1	14	6	330	1	4	9	14	3	6	5	..	11	..	367	4971	10			
..	1	17	3	..	..	4	1	231	..	..	8	8	..	1	2	..	3	..	253	4441	11			
1	4	37	7	..	1	18	7	561	1	4	17	22	3	7	7	..	14	..	620	9412	12			
6	*6*	*99*	*58*	..	*12*	*60*	*27*	*1442*	*1*	*14*	*12*	*27*	*8*	*9*	*10*	*1*	*20*	..	*1510*	*11786*	13			
..	*5*	*93*	*24*	..	*2*	*21*	*17*	*1074*	*1*	*7*	*11*	*19*	*13*	*3*	*2*	..	*5*	..	*1129*	*10846*	14			
6	*11*	*192*	*82*	..	*14*	*81*	*44*	*2516*	*2*	*21*	*23*	*46*	*21*	*12*	*12*	*1*	*25*	..	*2639*	*22632*	15			
SOUTH EASTERN STATISTICAL DIVISION																								
..	..	19	4	3	..	9	3	155	..	..	..	..	2	..	..	..	..	..	157	378	16			
..	..	17	2	..	..	3	5	128	..	..	2	2	..	..	..	..	..	..	130	360	17			
..	..	36	6	3	..	12	8	283	..	..	2	2	2	..	..	..	..	..	287	738	18			
..	..	6	..	..	..	..	..	18	..	1	..	1	2	..	..	1	1	..	24	630	19			
..	..	4	..	..	..	..	..	12	..	..	..	..	..	..	1	..	1	1	15	535	20			
..	..	10	..	..	..	..	..	30	..	1	..	1	2	..	1	1	2	1	39	1165	21			
..	..	25	4	3	..	9	3	173	..	1	..	1	4	..	..	1	1	..	181	1008	22			
..	..	21	2	..	..	3	5	140	..	..	2	2	..	..	1	..	1	1	145	895	23			
..	..	46	6	3	..	12	8	313	..	1	2	3	4	..	1	1	2	1	326	1903	24			
..	..	2	3	..	..	..	3	39	..	..	..	..	1	..	3	..	3	..	43	549	25			
..	..	2	1	..	..	..	..	19	..	..	1	1	..	..	2	..	2	..	23	516	26			
..	..	4	4	..	..	..	3	58	..	..	1	1	1	..	5	..	5	..	66	1065	27			
..	..	7	1	..	..	1	1	34	..	1	..	1	..	..	..	..	..	..	38	627	28			
..	..	3	..	..	..	..	..	16	..	..	1	1	..	..	..	..	..	1	20	473	29			
..	..	10	1	..	..	1	1	50	..	1	1	2	..	..	..	..	..	1	58	1100	30			
..	..	9	4	..	..	1	4	73	..	1	..	1	1	..	3	..	3	..	81	1176	31			
..	..	5	1	..	..	..	..	35	..	..	2	2	..	..	2	..	2	1	43	989	32			
..	..	14	5	..	..	1	4	108	..	1	2	3	1	..	5	..	5	1	124	2165	33			
..	..	5	..	..	..	..	..	61	..	..	..	..	1	..	..	..	..	..	63	1017	34			
..	..	3	1	1	..	..	1	42	..	..	1	1	..	1	..	..	1	..	46	889	35			
..	..	8	1	1	..	..	1	103	..	..	1	1	1	1	..	..	1	..	109	1906	36			
1	..	71	12	4	4	9	12	455	..	1	2	3	6	1	..	..	1	2	471	2303	37			
1	..	70	8	1	1	2	13	423	..	..	2	2	2	1	..	..	1	..	432	2230	38			
2	..	141	20	5	5	11	25	878	..	1	4	5	8	2	..	..	2	2	903	4533	39			
..	..	10	2	..	2	2	..	41	..	..	..	..	..	..	..	..	..	..	43	735	40			
..	..	8	1	..	..	1	..	30	..	..	1	1	..	..	..	..	..	..	31	644	41			
..	..	18	3	..	2	3	..	71	..	..	1	1	..	..	..	..	..	..	74	1379	42			
1	..	81	14	4	6	11	12	496	..	1	2	3	6	1	..	..	1	2	514	3038	43			
1	..	78	9	1	1	3	13	453	..	..	3	3	2	1	..	..	1	..	463	2874	44			
2	..	159	23	5	7	14	25	949	..	1	5	6	8	2	..	..	2	2	977	5912	45			
5	..	214	72	4	12	75	32	1426	3	10	15	28	13	2	9	5	16	..	1506	8711	46			
3	..	201	37	2	9	43	23	1170	2	5	10	17	8	3	5	1	9	..	1221	8540	47			
8	..	415	109	6	21	118	55	2596	5	15	25	45	21	5	14	6	25	..	2727	17251	48			
2	..	23	3	..	..	12	2	168	..	..	1	1	..	..	..	..	..	..	172	2112	49			
1	..	25	1	..	..	4	1	143	1	..	..	1	..	..	..	..	..	..	146	2012	50			
3	..	48	4	..	..	16	3	311	1	..	1	2	..	..	..	..	..	..	318	4124	51			
1	..	32	16	..	4	20	3	303	2	2	11	15	..	..	..	..	..	1	326	2210	52			
2	..	22	7	..	2	15	2	217	..	2	3	5	1	..	2	..	2	..	231	2168	53			
3	..	54	23	..	6	35	5	520	2	4	14	20	1	..	2	..	2	1	557	4378	54			
..	..	9	10	..	..	1	..	69	..	1	..	1	1	1	..	..	1	..	73	1325	55			
..	..	7	..	..	..	..	..	55	..	..	..	..	..	..	1	..	1	..	57	1169	56			
..	..	16	10	..	..	1	..	124	..	1	..	1	1	1	1	..	2	..	130	2494	57			
..	..	5	4	..	1	2	4	70	..	..	..	..	1	..	..	3	3	..	76	728	58			
..	..	3	1	..	2	2	..	59	..	..	..	..	..	..	..	1	1	..	62	655	59			
..	..	8	5	..	3	4	4	129	..	..	..	..	1	..	..	4	4	..	138	1383	60			
1	..	30	3	..	1	48	16	308	..	..	1	1	..	2	..	1	3	..	314	1608	61			
..	..	23	..	..	1	35	13	244	..	..	3	3	2	1	1	1	3	..	253	1417	62			
1	..	53	3	..	2	83	29	552	..	..	4	4	2	3	1	2	6	..	567	3025	63			

Ukraine.

No. 2.—Population of Local Government Areas, by Country

Number	Local Government Area (showing urban and rural components)		Country of birth												
			Australasia				Europe								
			Australia	New Zealand	Australian External Territories	Total Australasia	U.K., Republic of Ireland	Austria	Czechoslovakia	Germany	Greece	Hungary	Italy	Latvia
	SOUTH EASTERN STATISTICAL DIVISION—*continued*														
1	Total Penola (D.C.)	M	1946	4	..	1950	169	11	3	25	10	4	37	4
2		F	1757	3	..	1760	168	2	1	15	8	1	27	1
3		P	3703	7	..	3710	337	13	4	40	18	5	64	5
	Port MacDonnell (D.C.)—														
4	Urban Port MacDonnell	M	258	..	..	258	8	..	1	1	4	..	3	1
5		F	228	..	..	228	9	..	..	1	3	..	2	1
6		P	486	..	..	486	17	..	1	2	7	..	5	2
7	Rural	M	743	..	..	743	20	..	..	1	..	..	4	..
8		F	623	..	..	623	14	..	..	1	1	..	2	..
9		P	1366	..	..	1366	34	..	..	2	1	..	6	..
10	Total Port MacDonnell (D.C.)	M	1001	..	..	1001	28	..	1	2	4	..	7	1
11		F	851	..	..	851	23	..	..	2	4	..	4	1
12		P	1852	..	..	1852	51	..	1	4	8	..	11	2
13	Robe (D.C.)—Rural	M	474	..	1	475	15	..	..	1	..	..	1	..
14		F	419	..	..	419	20	3	..	1	..	1	..	..
15		P	893	..	1	894	35	3	..	2	..	1	1	..
16	Tantanoola (D.C.)—Rural	M	638	..	..	638	17	..	..	..	..	2	1	..
17		F	572	..	..	572	14	..	..	..	..	..	1	..
18		P	1210	..	..	1210	31	..	..	..	..	2	2	..
	Tatiara (D.C.)—														
19	Urban Bordertown	M	784	3	..	787	29	3	1	14	2	..	13	..
20		F	818	2	..	820	25	..	..	8	1	..	8	..
21		P	1602	5	..	1607	54	3	1	22	3	..	21	..
22	Urban Keith	M	504	1	..	505	31	2	2	12	..	1	1	1
23		F	477	1	..	478	22	5	1	6	..	..	2	..
24		P	981	2	..	983	53	7	3	18	..	1	3	1
25	Rural	M	2051	5	..	2056	43	1	..	11	..	..	5	2
26		F	1773	9	2	1784	31	1	..	12	..	..	3	1
27		P	3824	14	2	3840	74	2	..	23	..	..	8	3
28	Total Tatiara (D.C.)	M	3339	9	..	3348	103	6	3	37	2	1	19	3
29		F	3068	12	2	3082	78	6	1	26	1	..	13	1
30		P	6407	21	2	6430	181	12	4	63	3	1	32	4
31	Total Urban	M	13625	36	4	13665	1076	46	19	169	84	30	343	29
32		F	13663	29	4	13696	961	42	4	162	59	16	248	15
33		P	27288	65	8	27361	2037	88	23	331	143	46	591	44
34	Total Rural	M	11454	18	2	11474	495	18	10	87	26	9	85	12
35		F	10188	18	2	10208	441	13	2	68	23	2	63	3
36		P	21642	36	4	21682	936	31	12	155	49	11	148	15
37	*Total Division*	*M*	*25079*	*54*	*6*	*25139*	*1571*	*64*	*29*	*256*	*110*	*39*	*428*	*41*
38		*F*	*23851*	*47*	*6*	*23904*	*1402*	*55*	*6*	*230*	*82*	*18*	*311*	*18*
39		*P*	*48930*	*101*	*12*	*49043*	*2973*	*119*	*35*	*486*	*192*	*57*	*739*	*59*
	WESTERN STATISTICAL DIVISION														
	Cleve (D.C.)—														
	Rural—														
40	Cleve	M	310	..	..	310	6	1	..	1	..	..	1	..
41		F	333	..	..	333	7	..	..	..	1	..	..	..
42		P	643	..	..	643	13	1	..	1	1	..	1	..
43	Other	M	1164	..	..	1164	21	..	..	4	..	1	1	..
44		F	917	..	..	917	15	1	..	2	..	..	..	..
45		P	2081	..	..	2081	36	1	..	6	..	1	1	..
46	Total Cleve (D.C.)	M	1474	..	..	1474	27	1	..	5	..	1	2	..
47		F	1250	..	..	1250	22	1	..	2	1	..	..	..
48		P	2724	..	..	2724	49	2	..	7	1	1	2	..
49	Elliston (D.C.)—Rural	M	759	1	..	760	16	..	1	2	5	1	2	..
50		F	603	..	..	603	15	..	..	1	2	..	..	..
51		P	1362	1	..	1363	31	..	1	3	7	1	2	..
	Franklin Harbor (D.C.)—														
	Rural—														
52	Cowell	M	312	..	..	312	5	..	..	..	..	..	..	..
53		F	311	..	..	311	3	..	..	..	..	..	..	..
54		P	623	..	..	623	8	..	..	..	..	..	..	..
55	Other	M	367	..	..	367	3	..	..	..	..	..	..	..
56		F	282	..	..	282	1	..	..	..	..	..	..	..
57		P	649	..	..	649	4	..	..	..	..	..	..	..
58	Total Franklin Harbor (D.C.)	M	679	..	..	679	8	..	..	..	..	..	..	..
59		F	593	..	..	593	4	..	..	..	..	..	..	..
60		P	1272	..	..	1272	12	..	..	..	..	..	..	..

(*a*) Includes

of Birth, South Australia, Census, 30 June 1966—*continued*

Country of birth																							
Europe									Asia				Africa	America				Other	Total born outside Australia	Grand total	Number		
Lithuania	Malta	Netherlands	Poland	Spain	U.S.S.R. (a)	Yugoslavia	Other	Total Europe	China	India, Pakistan, Ceylon	Other	Total Asia		Canada	United States	Other	Total America						
SOUTH EASTERN STATISTICAL DIVISION—*continued*																							
1	..	35	7	..	2	50	20	378	..	..	1	1	1	2	..	4	6	..	390	2336	1		
..	..	26	1	..	3	37	13	303	..	..	3	3	2	1	1	2	4	..	315	2072	2		
1	..	61	8	..	5	87	33	681	..	..	4	4	3	3	1	6	10	..	705	4408	3		
..	..	1	..	..	..	..	5	24	..	..	..	..	..	..	..	..	..	..	24	282	4		
..	..	2	..	..	..	..	3	21	..	..	..	..	..	..	..	..	..	..	21	249	5		
..	..	3	..	..	..	..	8	45	..	..	..	..	..	..	..	..	..	..	45	531	6		
..	..	1	..	..	..	..	3	29	..	..	..	..	2	..	..	..	..	..	31	774	7		
..	..	5	..	..	..	..	1	24	1	..	1	2	1	1	..	..	1	..	28	651	8		
..	..	6	..	..	..	..	4	53	1	..	1	2	3	1	..	..	1	..	59	1425	9		
..	..	2	..	..	..	..	8	53	..	..	..	..	2	..	..	..	..	..	55	1056	10		
..	..	7	..	..	..	..	4	45	1	..	1	2	1	1	..	..	1	..	49	900	11		
..	..	9	..	..	..	..	12	98	1	..	1	2	3	1	..	..	1	..	104	1956	12		
..	..	..	..	..	..	..	2	19	..	..	..	..	..	1	1	..	2	..	22	496	13		
..	..	..	..	..	..	..	1	26	..	..	..	..	..	..	..	..	..	..	26	445	14		
..	..	..	..	..	..	..	3	45	..	..	..	..	..	1	1	..	2	..	48	941	15		
..	..	19	1	..	..	1	3	44	..	..	..	..	..	1	..	..	1	..	45	683	16		
..	..	18	..	..	1	1	3	38	..	..	..	..	..	..	..	..	..	..	38	610	17		
..	..	37	1	..	1	2	6	82	..	..	..	..	..	1	..	..	1	..	83	1293	18		
..	1	11	..	..	2	6	5	87	..	2	..	2	..	..	..	..	..	..	92	876	19		
..	..	11	..	..	4	1	..	58	..	1	..	1	..	..	3	..	3	..	64	882	20		
..	1	22	..	..	6	7	5	145	..	3	..	3	..	..	3	..	3	..	156	1758	21		
2	..	5	5	..	..	1	..	63	..	..	..	..	..	..	2	..	2	..	66	570	22		
..	..	6	2	..	..	1	..	45	..	1	..	1	1	..	2	..	2	..	50	527	23		
2	..	11	7	..	..	2	..	108	..	1	..	1	1	..	4	..	4	..	116	1097	24		
1	..	12	1	..	2	1	..	79	..	1	..	1	2	1	..	..	1	1	89	2140	25		
..	..	7	..	..	..	1	..	56	..	..	..	..	..	1	..	..	1	..	68	1841	26		
1	..	19	1	..	2	2	..	135	..	1	..	1	2	2	..	..	2	1	157	3981	27		
3	1	28	6	..	4	8	5	229	..	3	..	3	2	1	2	..	3	1	247	3586	28		
..	..	24	2	..	4	3	..	159	..	2	..	2	1	1	5	..	6	..	182	3250	29		
3	1	52	8	..	8	11	5	388	..	5	..	5	3	2	7	..	9	1	429	6836	30		
9	1	341	112	8	23	113	64	2467	5	15	28	48	21	3	14	8	25	3	2604	16229	31		
6	..	317	56	3	18	64	41	2012	2	9	16	27	12	4	14	2	20	..	2104	15767	32		
15	1	658	168	11	41	177	105	4479	7	24	44	75	33	7	28	10	45	3	4708	31996	33		
4	..	141	25	3	5	75	30	1025	..	4	2	6	10	6	1	2	9	1	1071	12525	34		
1	..	120	5	1	2	45	25	814	2	..	9	11	3	4	3	1	8	2	858	11046	35		
5	..	261	30	4	7	120	55	1839	2	4	11	17	13	10	4	3	17	3	1929	23571	36		
13	*1*	*482*	*137*	*11*	*28*	*188*	*94*	*3492*	*5*	*19*	*30*	*54*	*31*	*9*	*15*	*10*	*34*	*4*	*3675*	*28754*	37		
7	..	*437*	*61*	*4*	*20*	*109*	*66*	*2826*	*4*	*9*	*25*	*38*	*15*	*8*	*17*	*3*	*28*	*2*	*2962*	*26813*	38		
20	*1*	*919*	*198*	*15*	*48*	*297*	*160*	*6318*	*9*	*28*	*55*	*92*	*46*	*17*	*32*	*13*	*62*	*6*	*6637*	*55567*	39		
WESTERN STATISTICAL DIVISION																							
..	..	2	5	3	..	..	..	19	..	..	..	..	..	..	..	..	..	..	19	329	40		
..	..	2	2	..	..	..	1	13	..	..	1	1	..	..	..	..	..	..	14	347	41		
..	..	4	7	3	..	..	1	32	..	..	1	1	..	..	..	..	..	..	33	676	42		
..	..	3	4	..	..	2	4	40	..	..	1	1	1	..	..	..	..	..	42	1206	43		
..	..	..	..	..	..	..	..	18	..	..	..	..	..	..	..	..	..	..	18	935	44		
..	..	3	4	..	..	2	4	58	..	..	1	1	1	..	..	..	..	..	60	2141	45		
..	..	5	9	3	..	2	4	59	..	..	1	1	1	..	..	..	..	..	61	1535	46		
..	..	2	2	..	..	..	1	31	..	..	1	1	..	..	..	..	..	..	32	1282	47		
..	..	7	11	3	..	2	5	90	..	..	2	2	1	..	..	..	..	..	93	2817	48		
1	..	5	3	..	1	..	2	39	..	..	..	..	..	..	..	..	..	..	40	799	49		
..	..	3	..	..	..	..	..	21	..	..	..	..	..	1	..	..	1	..	22	625	50		
1	..	8	3	..	1	..	2	60	..	..	..	..	..	1	..	..	1	..	62	1424	51		
..	..	1	..	..	..	..	..	6	..	..	..	..	..	..	..	..	..	..	6	318	52		
..	..	1	..	..	..	..	..	4	..	1	..	1	..	..	..	..	..	..	5	316	53		
..	..	2	..	..	..	..	..	10	..	1	..	1	..	..	..	..	..	..	11	634	54		
..	..	..	..	..	1	1	..	5	..	..	..	..	..	..	..	..	..	..	5	372	55		
..	..	..	..	..	..	1	..	2	..	..	..	..	..	..	..	..	..	..	2	284	56		
..	..	..	..	..	1	2	..	7	..	..	..	..	..	..	..	..	..	..	7	656	57		
..	..	1	..	..	1	1	..	11	..	..	..	..	..	..	..	..	..	..	11	690	58		
..	..	1	..	..	..	1	..	6	..	1	..	1	..	..	..	..	..	..	7	600	59		
..	..	2	..	..	1	2	..	17	..	1	..	1	..	..	..	..	..	..	18	1290	60		

Ukraine.

No. 2.—Population of Local Government Areas, by Country

Number	Local Government Area (showing urban and rural components)		Country of birth													
			Australasia				Europe									
			Australia	New Zealand	Australian External Territories	Total Australasia	U.K., Republic of Ireland	Austria	Czechoslovakia	Germany	Greece	Hungary	Italy	Latvia
	WESTERN STATISTICAL DIVISION—*continued*													
	Kimba (D.C.)—													
	Rural—													
1	Kimba	M	328	..	..	328	13	3	1	1	..	..	4	..
2		F	290	..	..	290	13	6	1	3	..	..	1	..
3		P	618	..	..	618	26	9	2	4	..	..	5	..
4	Other	M	570	1	..	571	12	..	..	1	..	..	..	..
5		F	420	1	..	421	7	..	..	1	..	1	..	..
6		P	990	2	..	992	19	..	..	2	..	1	..	..
7	Total Kimba (D.C.)	M	898	1	..	899	25	3	1	2	..	..	4	..
8		F	711	1	..	711	20	6	1	4	..	1	1	..
9		P	1608	2	..	1610	45	9	2	6	..	1	5	..
10	Le Hunte (D.C.)—Rural	M	982	1	..	983	28	1	1	7	1	..	1	1
11		F	796	2	1	799	12	..	..	2	1	..	..	..
12		P	1778	3	1	1782	40	1	1	9	2	..	1	1
	Lincoln (D.C.)—													
	Rural—													
13	Cummins	M	347	..	..	347	24	1	..	2	..	..	..	1
14		F	342	..	..	342	16	..	..	1	..	1	..	1
15		P	689	..	..	689	40	1	..	3	..	1	..	2
16	Other	M	1420	2	..	1422	44	1	4	12	5	1	5	..
17		F	1209	2	1	1212	31	1	..	5	3	..	..	..
18		P	2629	4	1	2634	75	2	4	17	8	1	5	..
19	Total Lincoln (D.C.)	M	1767	2	..	1769	68	2	4	14	5	1	5	1
20		F	1551	2	1	1554	47	1	..	6	3	1	..	1
21		P	3318	4	1	3323	115	3	4	20	8	2	5	2
	Murat Bay (D.C.)—													
22	Urban Ceduna	M	601	2	..	603	54	1	..	15	57	3	8	..
23		F	553	4	..	557	33	..	..	9	36	..	2	..
24		P	1154	6	..	1160	87	1	..	24	93	3	10	..
25	Rural	M	444	..	..	444	14	..	1	3	1	..	..	..
26		F	387	..	..	387	10	..	..	..	..	..	..	..
27		P	831	..	..	831	24	..	1	3	1	..	..	..
28	Total Murat Bay (D.C.)	M	1045	2	..	1047	68	1	1	18	58	3	8	..
29		F	940	4	..	944	43	..	..	9	36	..	2	..
30		P	1985	6	..	1991	111	1	1	27	94	3	10	..
31	Port Lincoln (M)—Urban	M	3735	9	1	3745	366	9	7	55	45	4	42	19
32		F	3776	6	..	3782	308	..	2	50	32	2	25	8
33		P	7511	15	1	7527	674	9	9	105	77	6	67	27
	Streaky Bay (D.C.)—													
	Rural—													
34	Streaky Bay	M	336	..	..	336	21	1	1	5	4	..	2	1
35		F	336	..	..	336	18	..	..	3	3	..	1	..
36		P	672	..	..	672	39	1	1	8	7	..	3	1
37	Other	M	746	3	..	749	20	1	1	2	7	..	3	..
38		F	577	1	..	578	15	..	..	2	4	..	..	..
39		P	1323	4	..	1327	35	1	1	4	11	..	3	..
40	Total Streaky Bay (D.C.)	M	1082	3	..	1085	41	2	2	7	11	..	5	1
41		F	913	1	..	914	33	..	..	5	7	..	1	..
42		P	1995	4	..	1999	74	2	2	12	18	..	6	1
	Tumby Bay (D.C.)—													
	Rural—													
43	Tumby Bay	M	359	..	..	359	23	..	1	1	..	1	..	..
44		F	375	..	..	375	15	..	1	..	..	..	..	..
45		P	734	..	..	734	38	..	2	1	..	1	..	..
46	Other	M	1046	..	..	1046	30	..	..	3	..	..	4	..
47		F	894	..	..	894	22	..	..	1	..	..	1	..
48		P	1940	..	..	1940	52	..	..	4	..	..	5	..
49	Total Tumby Bay (D.C.)	M	1405	..	..	1405	53	..	1	4	..	1	4	..
50		F	1269	..	..	1269	37	..	1	1	..	..	1	..
51		P	2674	..	..	2674	90	..	2	5	..	1	5	..
52	Whyalla (C)—Urban	M	7181	26	4	7211	3027	43	21	283	187	30	181	23
53		F	6419	12	3	6434	2473	35	5	205	78	7	86	5
54		P	13600	38	7	13645	5500	78	26	488	265	37	267	28
	Not Incorporated—													
	Rural—													
55	Iron Knob	M	297	4	..	301	44	2	1	9	3	6	5	..
56		F	258	..	..	258	13	..	..	5	..	3	1	..
57		P	555	4	..	559	57	2	1	14	3	9	6	..
58	Other	M	515	1	..	516	55	4	2	25	3	..	16	1
59		F	371	..	..	371	22	1	..	12	..	..	..	..
60		P	886	1	..	887	77	5	2	37	3	..	16	1

(*a*) Includes

of Birth: South Australia, Census, 30 June 1966—*continued*

Country of birth																								
Europe									Asia				Africa	America					Total born outside Australia	Grand total				
Lithuania	Malta	Netherlands	Poland	Spain	U.S.S.R. (a)	Yugoslavia	Other	Total Europe	China	India, Pakistan, Ceylon	Other	Total Asia		Canada	United States	Other	Total America	Other						
WESTERN STATISTICAL DIVISION—*continued*																								
1	..	2	1	..	..	..	1	27	..	..	..	..	..	..	..	..	..	..	27	355	1
..	..	3	1	..	..	..	1	29	..	..	..	..	..	..	..	..	..	..	29	319	2
1	..	5	2	..	..	..	2	56	..	..	..	..	..	..	..	..	..	..	56	674	3
..	..	5	1	..	..	..	1	20	..	..	..	..	..	1	..	..	1	..	22	592	4
..	..	3	..	..	..	..	..	12	..	..	..	..	..	2	1	..	3	1	17	437	5
..	..	8	1	..	..	..	1	32	..	..	..	..	..	3	1	..	4	1	39	1029	6
1	..	7	2	..	..	..	2	47	..	..	..	..	..	1	..	..	1	..	49	947	7
..	..	6	1	..	..	..	1	41	..	..	..	..	..	2	1	..	3	1	46	756	8
1	..	13	3	..	..	..	3	88	..	..	..	..	..	3	1	..	4	1	95	1703	9
1	..	10	3	..	1	1	1	57	..	..	..	..	..	..	..	..	..	..	58	1040	10
..	..	1	..	..	..	..	1	17	..	..	..	..	..	..	..	..	..	..	20	816	11
1	..	11	3	..	1	1	2	74	..	..	..	..	..	..	..	..	..	..	78	1856	12
..	..	6	3	..	..	3	3	43	..	..	..	..	1	..	..	..	..	..	44	391	13
..	..	4	..	..	..	..	1	24	..	..	..	..	..	..	..	..	..	..	24	366	14
..	..	10	3	..	..	3	4	67	..	..	..	..	1	..	..	..	..	..	68	757	15
..	..	6	1	..	1	9	3	92	..	..	..	..	..	..	..	..	..	..	94	1514	16
..	..	2	..	..	..	5	..	47	..	..	..	..	..	1	1	..	2	..	52	1261	17
..	..	8	1	..	1	14	3	139	..	..	..	..	..	1	1	..	2	..	146	2775	18
..	..	12	4	..	1	12	6	135	..	..	..	..	1	..	..	..	..	..	138	1905	19
..	..	6	..	..	..	5	1	71	..	..	..	..	..	1	1	..	2	..	76	1627	20
..	..	18	4	..	1	17	7	206	..	..	..	..	1	1	1	..	2	..	214	3532	21
..	..	1	6	..	1	3	7	156	..	..	2	2	1	..	..	..	..	..	161	762	22
..	..	1	..	..	..	..	2	83	..	1	1	2	..	..	..	1	1	1	91	644	23
..	..	2	6	..	1	3	9	239	..	1	3	4	1	..	..	1	1	1	252	1406	24
..	..	1	2	..	..	..	1	23	..	..	..	..	1	..	..	..	..	..	24	468	25
..	..	1	1	..	..	..	..	12	..	..	..	..	1	..	..	..	..	..	13	400	26
..	..	2	3	..	..	..	1	35	..	..	..	..	2	..	..	..	..	..	37	868	27
..	..	2	8	..	1	3	8	179	..	..	2	2	2	..	..	..	..	..	185	1230	28
..	..	2	1	..	..	..	2	95	..	1	1	2	1	..	..	1	1	1	104	1044	29
..	..	4	9	..	1	3	10	274	..	1	3	4	3	..	..	1	1	1	289	2274	30
6	2	46	50	9	10	85	39	794	1	3	3	7	3	2	1	1	4	..	818	4553	31
1	..	38	20	3	3	41	7	540	..	..	2	2	6	2	..	2	4	1	559	4335	32
7	2	84	70	12	13	126	46	1334	1	3	5	9	9	4	1	3	8	1	1377	8888	33
..	..	..	..	..	1	1	1	38	..	..	..	..	..	..	1	..	1	..	39	375	34
..	..	..	..	..	1	..	..	26	..	..	..	..	..	..	..	..	..	..	26	362	35
..	..	..	..	..	2	1	1	64	..	..	..	..	..	..	1	..	1	..	65	737	36
..	..	9	2	..	..	..	..	45	..	..	1	1	..	..	..	..	..	..	49	795	37
..	..	2	1	..	..	..	..	24	..	..	..	..	..	..	..	..	..	..	25	602	38
..	..	11	3	..	..	..	..	69	..	..	1	1	..	..	..	..	..	..	74	1397	39
..	..	9	2	..	1	1	1	83	..	..	1	1	..	..	1	..	1	..	88	1170	40
..	..	2	1	..	1	..	..	50	..	..	..	..	..	..	..	..	..	..	51	964	41
..	..	11	3	..	2	1	1	133	..	..	1	1	..	..	1	..	1	..	139	2134	42
..	..	..	..	..	..	1	3	30	..	..	..	..	..	..	..	..	..	..	30	389	43
..	..	..	..	..	..	..	1	17	..	..	..	..	..	..	..	..	..	..	17	392	44
..	..	..	..	..	..	1	4	47	..	..	..	..	..	..	..	..	..	..	47	781	45
..	..	3	1	..	..	1	..	42	..	..	..	..	2	..	..	..	..	..	44	1090	46
..	..	..	1	..	..	..	..	25	..	..	..	..	..	1	2	..	3	..	28	922	47
..	..	3	2	..	..	1	..	67	..	..	..	..	2	1	2	..	3	..	72	2012	48
..	..	3	1	..	..	2	3	72	..	..	..	..	2	..	..	..	..	..	74	1479	49
..	..	..	1	..	..	..	1	42	..	..	..	..	..	1	2	..	3	..	45	1314	50
..	..	3	2	..	..	2	4	114	..	..	..	..	2	1	2	..	3	..	119	2793	51
6	42	219	127	196	18	332	125	4860	2	17	45	64	27	6	7	6	19	2	5002	12183	52
1	39	162	43	145	10	99	46	3439	..	9	17	26	20	8	4	4	16	3	3519	9938	53
7	81	381	170	341	28	431	171	8299	2	26	62	90	47	14	11	10	35	5	8521	22121	54
..	1	1	6	..	..	16	..	94	..	..	1	1	..	2	1	1	4	..	103	400	55
..	..	..	1	..	..	..	..	23	..	..	..	..	1	..	2	..	2	..	26	284	56
..	1	1	7	..	..	16	..	117	..	..	1	1	1	2	3	1	6	..	129	684	57
4	..	4	4	8	2	5	4	137	..	1	..	1	..	1	..	..	1	..	140	655	58
..	..	4	1	3	..	..	..	43	..	..	..	..	..	..	..	..	..	..	43	414	59
4	..	8	5	11	2	5	4	180	..	1	..	1	..	1	..	..	1	..	183	1069	60

Ukraine.

No. 2.—Population of Local Government Areas, by Country

Number	Local Government Area (showing urban and rural components)		Country of birth												
			Australasia				Europe								
			Australia	New Zealand	Australian External Territories	Total Australasia	U.K., Republic of Ireland	Austria	Czechoslovakia	Germany	Greece	Hungary	Italy	Latvia
	WESTERN STATISTICAL DIVISION—*continued*														
1	Total Not Incorporated	M	812	5	..	817	99	6	3	34	6	6	21	1
2		F	629	..	..	629	35	1	..	17	..	3	1	..
3		P	1441	5	..	1446	134	7	3	51	6	9	22	1
4	Total Urban	M	11517	37	5	11559	3447	53	28	353	289	37	231	42
5		F	10748	22	3	10773	2814	35	7	264	146	9	113	13
6		P	22265	59	8	22332	6261	88	35	617	435	46	344	55
7	Total Rural	M	10302	13	..	10315	379	15	14	78	29	10	44	4
8		F	8701	6	2	8709	235	9	2	38	14	5	4	1
9		P	19003	19	2	19024	614	24	16	116	43	15	48	5
10	*Total Division*	*M*	*21819*	*50*	*5*	*21874*	*3826*	*68*	*42*	*431*	*318*	*47*	*275*	*46*
11		*F*	*19449*	*28*	*5*	*19482*	*3049*	*44*	*9*	*302*	*160*	*14*	*117*	*14*
12		*P*	*41268*	*78*	*10*	*41356*	*6875*	*112*	*51*	*733*	*478*	*61*	*392*	*60*
	MURRAY MALLEE STATISTICAL DIVISION														
	Barmera (D.C.)—														
13	Urban Barmera	M	664	1	..	665	43	..	2	4	4	..	12	..
14		F	647	1	..	648	41	..	1	7	2	..	6	1
15		P	1311	2	..	1313	84	..	3	11	6	..	18	1
16	Rural	M	895	..	..	895	33	2	2	11	87	5	11	2
17		F	853	..	..	853	25	1	..	12	68	4	7	..
18		P	1748	..	..	1748	58	3	2	23	155	9	18	2
19	Total Barmera (D.C.)	M	1559	1	..	1560	76	2	4	15	91	5	23	2
20		F	1500	1	..	1501	66	1	1	19	70	4	13	1
21		P	3059	2	..	3061	142	3	5	34	161	9	36	3
	Berri (D.C.)—														
22	Urban Berri	M	959	2	..	961	54	3	..	9	31	..	4	1
23		F	1002	2	..	1004	48	1	1	21	28	3	1	2
24		P	1961	4	..	1965	102	4	1	30	59	3	5	3
25	Rural	M	1215	1	..	1216	39	4	2	13	123	4	14	3
26		F	1028	2	1	1031	39	4	..	18	104	6	10	1
27		P	2243	3	1	2247	78	8	2	31	227	10	24	4
28	Total Berri (D.C.)	M	2174	3	..	2177	93	7	2	22	154	4	18	4
29		F	2030	4	1	2035	87	5	1	39	132	9	11	3
30		P	4204	7	1	4212	180	12	3	61	286	13	29	7
31	Brown's Well (D.C.)—Rural	M	302	..	..	302	9	..	..	3	1	..	2	..
32		F	284	..	..	284	4	..	..	2	..	..	..	..
33		P	586	..	..	586	13	..	..	5	1	..	2	..
34	Coonalpyn Downs (D.C.)—Rural	M	1029	2	1	1032	51	..	1	11	..	..	3	..
35		F	814	5	..	819	40	1	..	6	..	..	1	..
36		P	1843	7	1	1851	91	1	1	17	..	..	4	..
37	East Murray (D.C.)—Rural	M	382	..	..	382	4	..	..	2	..	..	..	..
38		F	337	1	..	338	3	..	..	1	..	..	..	..
39		P	719	1	..	720	7	..	..	3	..	..	..	..
40	Karoonda (D.C.)—Rural	M	726	..	..	726	19	..	1	1	..	..	1	1
41		F	622	..	..	622	13	..	..	..	..	..	..	..
42		P	1348	..	..	1348	32	..	1	1	..	..	1	1
	Lameroo (D.C.)—														
	Rural—														
43	Lameroo	M	287	..	..	287	17	..	1	3	2	1	2	..
44		F	257	1	..	258	15	1	..	2	..	..	..	1
45		P	544	1	..	545	32	1	1	5	2	1	2	1
46	Other	M	687	..	..	687	11	1	..	..	..	1	..	..
47		F	641	..	..	641	8	..	..	..	..	..	..	..
48		P	1328	..	..	1328	19	1	..	..	..	1	..	..
49	Total Lameroo (D.C.)	M	974	..	..	974	28	1	1	3	2	2	2	..
50		F	898	1	..	899	23	1	..	2	..	..	..	1
51		P	1872	1	..	1873	51	2	1	5	2	2	2	1
	Loxton (D.C.)—														
52	Urban Loxton	M	1142	..	..	1142	42	1	..	21	8	..	1	1
53		F	1103	..	..	1103	37	..	1	15	6	1	..	1
54		P	2245	..	..	2245	79	1	1	36	14	1	1	2
55	Rural	M	1872	2	..	1874	42	1	1	13	58	11	20	3
56		F	1688	..	..	1688	42	2	..	11	52	6	11	..
57		P	3560	2	..	3562	84	3	1	24	110	17	31	3
58	Total Loxton (D.C.)	M	3014	2	..	3016	84	2	1	34	66	11	21	4
59		F	2791	..	..	2791	79	2	1	26	58	7	11	1
60		P	5805	2	..	5807	163	4	2	60	124	18	32	5

(*a*) Includes

of Birth: South Australia, Census, 30 June 1966—*continued*

Country of birth																								
Europe									Asia				Africa	America					Total born outside Australia	Grand total	Number			
Lithuania	Malta	Netherlands	Poland	Spain	U.S.S.R. (a)	Yugoslavia	Other	Total Europe	China	India, Pakistan, Ceylon	Other	Total Asia		Canada	United States	Other	Total America	Other						

WESTERN STATISTICAL DIVISION—*continued*

4	1	5	10	8	2	21	4	231	..	1	1	2	..	3	1	1	5	..	243	1055	1
..	..	4	2	3	..	..	..	66	..	..	..	..	1	..	2	..	2	..	69	698	2
4	1	9	12	11	2	21	4	297	..	1	1	2	1	3	3	1	7	..	312	1753	3
12	44	266	183	205	29	420	171	5810	3	20	50	73	31	8	8	7	23	2	5981	17498	4
2	39	201	63	148	13	140	55	4062	..	10	20	30	26	10	4	7	21	5	4169	14917	5
14	83	467	246	353	42	560	226	9872	3	30	70	103	57	18	12	14	44	7	10150	32415	6
7	1	58	36	11	7	40	24	757	..	1	3	4	5	4	2	1	7	..	786	11088	7
..	..	26	8	3	1	6	5	357	..	1	1	2	2	5	6	..	11	1	381	9082	8
7	1	84	44	14	8	46	29	1114	..	2	4	6	7	9	8	1	18	1	1167	20170	9
19	*45*	*324*	*219*	*216*	*36*	*460*	*195*	*6567*	*3*	*21*	*53*	*77*	*36*	*12*	*10*	*8*	*30*	*2*	*6767*	*28586*	10
2	*39*	*227*	*71*	*151*	*14*	*146*	*60*	*4419*	..	*11*	*21*	*32*	*28*	*15*	*10*	*7*	*32*	*6*	*4550*	*23999*	11
21	*84*	*551*	*290*	*367*	*50*	*606*	*255*	*10986*	*3*	*32*	*74*	*109*	*64*	*27*	*20*	*15*	*62*	*8*	*11317*	*52585*	12

MURRAY MALLEE STATISTICAL DIVISION

..	..	8	4	..	1	5	2	85	..	1	1	2	..	1	1	..	2	..	90	754	13
..	..	8	4	..	..	7	2	79	..	1	..	1	..	1	..	..	1	1	83	730	14
..	..	16	8	..	1	12	4	164	..	2	1	3	..	2	1	..	3	1	173	1484	15
..	..	8	4	..	2	4	3	174	..	1	2	3	..	..	1	..	1	..	178	1073	16
..	..	4	5	..	..	..	4	130	..	..	..	..	..	..	..	..	..	..	130	983	17
..	..	12	9	..	2	4	7	304	..	1	2	3	..	..	1	..	1	..	308	2056	18
..	..	16	8	..	3	9	5	259	..	2	3	5	..	1	2	..	3	..	268	1827	19
..	..	12	9	..	..	7	6	209	..	1	..	1	..	1	..	..	1	1	213	1713	20
..	..	28	17	..	3	16	11	468	..	3	3	6	..	2	2	..	4	1	481	3540	21
1	1	6	6	1	2	5	4	128	1	2	2	5	3	..	..	..	..	..	138	1097	22
..	1	8	2	..	3	5	..	124	..	..	6	6	1	..	..	..	..	..	133	1135	23
1	2	14	8	1	5	10	4	252	1	2	8	11	4	..	..	..	..	..	271	2232	24
2	1	5	13	..	2	58	1	284	..	2	19	21	1	..	..	..	..	..	307	1522	25
..	1	9	8	..	3	36	2	241	..	..	14	14	..	..	..	..	..	1	259	1287	26
2	2	14	21	..	5	94	3	525	..	2	33	35	1	..	..	..	..	1	566	2809	27
3	2	11	19	1	4	63	5	412	1	4	21	26	4	..	..	..	..	..	445	2619	28
..	2	17	10	..	6	41	2	365	..	..	20	20	1	..	..	..	..	1	392	2422	29
3	4	28	29	1	10	104	7	777	1	4	41	46	5	..	..	..	..	1	837	5041	30
1	..	4	5	..	..	1	1	27	..	..	..	..	..	..	..	..	..	..	27	329	31
..	..	1	..	..	..	..	..	7	..	..	..	..	1	..	..	..	..	..	8	292	32
1	..	5	5	..	..	1	1	34	..	..	..	..	1	..	..	..	..	..	35	621	33
..	..	9	8	..	..	2	..	85	..	..	..	..	..	1	1	2	4	..	92	1121	34
..	..	7	4	..	..	..	..	59	..	..	1	1	..	..	..	..	..	..	65	879	35
..	..	16	12	..	..	2	..	144	..	..	1	1	..	1	1	2	4	..	157	2000	36
1	..	..	1	..	..	1	..	9	..	..	..	..	..	..	..	..	..	..	9	391	37
..	..	..	..	..	..	..	..	4	..	..	..	..	..	..	..	..	..	..	5	342	38
1	..	..	1	..	..	1	..	13	..	..	..	..	..	..	..	..	..	..	14	733	39
..	..	2	..	..	..	..	1	26	..	..	..	..	..	..	..	..	..	..	26	752	40
..	..	..	..	..	..	..	..	13	..	..	..	..	..	1	..	..	1	..	14	636	41
..	..	2	..	..	..	..	1	39	..	..	..	..	..	1	..	..	1	..	40	1388	42
..	..	..	..	..	..	..	..	26	..	..	..	..	..	..	..	..	..	..	26	313	43
..	1	..	..	..	..	..	..	20	..	..	1	1	..	..	..	..	..	..	22	279	44
..	1	..	..	..	..	..	..	46	..	..	1	1	..	..	..	..	..	..	48	592	45
..	..	1	..	..	..	..	1	15	..	..	1	1	..	..	..	1	1	1	18	705	46
..	..	..	..	..	..	..	..	8	..	..	..	..	..	..	..	..	..	1	9	650	47
..	..	1	..	..	..	..	1	23	..	..	1	1	..	..	..	1	1	2	27	1355	48
..	..	1	..	..	..	..	1	41	..	..	1	1	..	..	..	1	1	1	44	1018	49
..	1	..	..	..	..	..	..	28	..	..	1	1	..	..	..	..	..	1	31	929	50
..	1	1	..	..	..	..	1	69	..	..	2	2	..	..	..	1	1	2	75	1947	51
..	..	6	8	..	3	1	1	93	..	1	1	2	1	..	..	..	..	..	96	1238	52
..	..	5	6	..	1	..	1	74	..	1	..	1	1	..	1	..	1	..	77	1180	53
..	..	11	14	..	4	1	2	167	..	2	1	3	2	..	1	..	1	..	173	2418	54
..	1	9	7	..	1	9	4	180	..	..	5	5	3	..	1	..	1	..	191	2063	55
1	..	5	5	..	2	5	2	144	1	1	1	3	3	..	..	..	..	..	150	1838	56
1	1	14	12	..	3	14	6	324	1	1	6	8	6	..	1	..	1	..	341	3901	57
..	1	15	15	..	4	10	5	273	..	1	6	7	4	..	1	..	1	..	287	3301	58
1	..	10	11	..	3	5	3	218	1	2	1	4	4	..	1	..	1	..	227	3018	59
1	1	25	26	..	7	15	8	491	1	3	7	11	8	..	2	..	2	..	514	6319	60

(a) Ukraine.

No. 2.—Population of Local Government Areas, by Country

Number	Local Government Area (showing urban and rural components)		Country of birth														
			Australasia				Europe										
			Australia	New Zealand	Australian External Territories	Total Australasia	U.K., Republic of Ireland	Austria	Czechoslovakia	Germany	Greece	Hungary	Italy	Latvia
	MURRAY MALLEE STATISTICAL DIVISION—*continued*													
	Mannum (D.C.)—													
1	Urban Mannum	M	898	3	..	901	59	2	1	19	..	..	..	2
2		F	906	..	..	906	57	..	..	13	..	..	..	..
3		P	1804	3	..	1807	116	2	1	32	..	..	..	2
4	Rural	M	499	..	..	499	6	..	..	7	1	..	2	..
5		F	455	..	..	455	8	..	..	4	..	..	2	..
6		P	954	..	..	954	14	..	..	11	1	..	4	..
7	Total Mannum (D.C.)	M	1397	3	..	1400	65	2	1	26	1	..	2	2
8		F	1361	..	..	1361	65	..	..	17	..	..	2	..
9		P	2758	3	..	2761	130	2	1	43	1	..	4	2
10	Marne (D.C.)—Rural	M	504	..	..	504	6	..	..	..	3	..	3	..
11		F	437	..	..	437	7	..	..	1	1	..	2	..
12		P	941	..	..	941	13	..	..	1	4	..	5	..
	Meningie (D.C.)—													
13	Urban Tailem Bend	M	864	1	..	865	58	4	..	21	..	3	13	6
14		F	835	..	..	835	39	1	1	21	..	..	5	1
15		P	1699	1	..	1700	97	5	1	42	..	3	18	7
	Rural—													
16	Meningie	M	305	..	..	305	8	..	..	..	..	1	1	1
17		F	300	..	..	300	6	..	..	1	..	..	..	..
18		P	605	..	..	605	14	..	..	1	..	1	1	1
19	Other	M	789	1	..	790	33	..	1	1	1	..	1	..
20		F	625	1	..	626	40	..	1	1	..	..	..	..
21		P	1414	2	..	1416	73	..	2	2	1	..	1	..
22	Total Rural	M	1094	1	..	1095	41	..	1	1	1	1	2	1
23		F	925	1	..	926	46	..	1	2	..	..	..	..
24		P	2019	2	..	2021	87	..	2	3	1	1	2	1
25	Total Meningie (D.C.)	M	1958	2	..	1960	99	4	1	22	1	4	15	7
26		F	1760	1	..	1761	85	1	2	23	..	..	5	1
27		P	3718	3	..	3721	184	5	3	45	1	4	20	8
28	Mobilong (D.C.)—Rural	M	1815	1	..	1816	69	1	1	11	8	1	64	1
29		F	1730	1	..	1731	46	1	..	5	8	1	35	..
30		P	3545	2	..	3547	115	2	1	16	16	2	99	1
31	Morgan (D.C.)—Rural	M	611	2	..	613	52	2	2	5	..	..	1	1
32		F	461	..	..	461	29	..	..	..	..	..	..	..
33		P	1072	2	..	1074	81	2	2	5	..	..	1	1
34	Murray Bridge (M)—Urban	M	2619	6	..	2625	116	7	3	23	5	3	49	2
35		F	2865	6	..	2871	105	3	2	18	1	3	38	2
36		P	5484	12	..	5496	221	10	5	41	6	6	87	4
37	Paringa (D.C.)—Rural	M	597	..	..	597	17	1	..	11	15	1	22	6
38		F	528	..	..	528	10	..	..	8	3	..	20	3
39		P	1125	..	..	1125	27	1	..	19	18	1	42	9
40	Peake (D.C.)—Rural	M	641	..	..	641	6	..	..	1	..	1	2	1
41		F	511	..	..	511	6	..	1	..	..	..	1	..
42		P	1152	..	..	1152	12	..	1	1	..	1	3	1
	Pinnaroo (D.C.)—													
	Rural—													
43	Pinnaroo	M	402	1	..	403	11	2	..	7	1	1	1	..
44		F	416	1	..	417	9	..	..	4	2	..	..	..
45		P	818	2	..	820	20	2	..	11	3	1	1	..
46	Other	M	459	..	..	459	4	1	..	1	..	..	..	..
47		F	376	..	..	376	5	1	..	..	..	..	..	..
48		P	835	..	..	835	9	2	..	1	..	..	..	..
49	Total Pinaroo (D.C.)	M	861	1	..	862	15	3	..	8	1	1	1	..
50		F	792	1	..	793	14	1	..	4	2	..	..	..
51		P	1653	2	..	1655	29	4	..	12	3	1	1	..
	Renmark (M)—													
52	Urban Renmark	M	1311	2	..	1313	75	2	..	12	16	1	3	2
53		F	1405	6	..	1411	83	1	1	14	11	..	..	1
54		P	2716	8	..	2724	158	3	1	26	27	1	3	3
55	Rural	M	1345	1	..	1346	56	1	..	22	137	1	49	2
56		F	1274	2	1	1277	37	1	..	26	125	2	37	1
57		P	2619	3	1	2623	93	2	..	48	262	3	86	3
58	Total Renmark (M)	M	2656	3	..	2659	131	3	..	34	153	2	52	4
59		F	2679	8	1	2688	120	2	1	40	136	2	37	2
60		P	5335	11	1	5347	251	5	1	74	289	4	89	6
	Waikerie (D.C.)—													
	Rural—													
61	Waikerie	M	428	..	..	428	22	1	2	2	..	..	1	..
62		F	488	2	..	490	17	4	..	9	..	..	..	..
63		P	916	2	..	918	39	5	2	11	..	..	1	..

(*a*) Includes

of Birth: South Australia, Census, 30 June 1966—*continued*

Country of birth																								
Europe										Asia				Africa	America				Other	Total born outside Australia	Grand total			
Lithuania	Malta	Netherlands	Poland	Spain	U.S.S.R. (a)	Yugoslavia	Other	Total Europe	China	India, Pakistan, Ceylon	Other	Total Asia		Canada	United States	Other	Total America						
MURRAY MALLEE STATISTICAL DIVISION—*continued*																								
3	1	23	7	..	3	2	1	123	..	2	1	3	..	3	..	..	3	..	132	1030	1			
1	..	20	4	..	..	..	2	97	..	..	1	1	..	..	..	..	..	..	98	1004	2			
4	1	43	11	..	3	2	3	220	..	2	2	4	..	3	..	..	3	..	230	2034	3			
..	..	9	..	..	..	..	1	26	..	..	6	6	..	..	..	..	..	..	32	531	4			
..	..	4	..	..	..	..	..	18	..	..	3	3	..	..	..	..	..	..	21	476	5			
..	..	13	..	..	..	..	1	44	..	..	9	9	..	..	..	..	..	..	53	1007	6			
3	1	32	7	..	3	2	2	149	..	2	7	9	..	3	..	..	3	..	164	1561	7			
1	..	24	4	..	..	..	2	115	..	..	4	4	..	..	..	..	..	..	119	1480	8			
4	1	56	11	..	3	2	4	264	..	2	11	13	..	3	..	..	3	..	283	3041	9			
..	..	..	..	..	..	..	..	12	..	..	..	..	..	..	..	..	..	..	12	516	10			
..	..	..	..	..	..	..	..	11	..	..	..	..	1	..	..	..	..	..	12	449	11			
..	..	..	..	..	..	..	..	23	..	..	..	..	1	..	..	..	..	..	24	965	12			
..	..	10	16	..	5	3	4	143	..	1	..	1	..	..	..	..	..	..	145	1009	13			
1	..	11	6	..	3	3	9	101	..	..	1	1	..	1	..	..	1	..	103	938	14			
1	..	21	22	..	8	6	13	244	..	1	1	2	..	1	..	..	1	..	248	1947	15			
..	..	1	..	..	..	..	..	12	..	..	1	1	..	..	..	..	..	..	13	318	16			
..	..	3	..	..	..	..	..	10	..	..	..	..	..	..	..	..	..	..	10	310	17			
..	..	4	..	..	..	..	..	22	..	..	1	1	..	..	..	..	..	..	23	628	18			
..	1	11	1	..	..	2	2	54	1	..	..	1	1	..	..	..	..	..	57	846	19			
..	..	8	..	..	..	1	3	54	..	..	1	1	2	..	..	..	..	..	58	683	20			
..	1	19	1	..	..	3	5	108	1	..	1	2	3	..	..	..	..	..	115	1529	21			
..	1	12	1	..	..	2	2	66	1	..	1	2	1	..	..	..	..	..	70	1164	22			
..	..	11	..	..	..	1	3	64	..	..	1	1	2	..	..	..	..	..	68	993	23			
..	1	23	1	..	..	3	5	130	1	..	2	3	3	..	..	..	..	..	138	2157	24			
..	1	22	17	..	5	5	6	209	1	1	1	3	1	..	..	..	..	..	215	2173	25			
1	..	22	6	..	3	4	12	165	..	..	2	2	2	1	..	..	1	..	171	1931	26			
1	1	44	23	..	8	9	18	374	1	1	3	5	3	1	..	..	1	..	386	4104	27			
..	1	29	3	..	1	..	2	192	..	1	..	1	..	1	1	..	2	..	196	2011	28			
..	2	20	2	..	..	..	1	121	..	..	..	..	..	..	..	..	..	..	122	1852	29			
..	3	49	5	..	1	..	3	313	..	1	..	1	..	1	1	..	2	..	318	3863	30			
..	1	5	..	..	2	3	3	77	..	1	..	1	..	..	1	..	1	..	81	692	31			
..	..	3	..	..	..	..	..	32	..	1	..	1	1	..	..	..	..	..	34	495	32			
..	1	8	..	..	2	3	3	109	..	2	..	2	1	..	1	..	1	..	115	1187	33			
2	..	13	9	..	1	3	6	242	..	1	3	4	4	..	..	..	..	..	256	2875	34			
..	1	16	4	..	1	..	3	197	..	2	2	4	7	1	1	..	2	1	217	3082	35			
2	1	29	13	..	2	3	9	439	..	3	5	8	11	1	1	..	2	1	473	5957	36			
1	..	..	5	..	..	7	2	88	..	..	..	..	..	..	1	..	1	..	89	686	37			
..	..	3	..	..	..	3	1	51	..	..	..	..	2	..	..	..	..	1	54	582	38			
1	..	3	5	..	..	10	3	139	..	..	..	..	2	..	1	..	1	1	143	1268	39			
..	..	5	1	..	..	..	1	18	..	..	..	..	..	..	1	..	1	..	19	660	40			
..	..	3	..	..	..	..	..	11	..	..	..	..	..	..	..	..	..	..	11	522	41			
..	..	8	1	..	..	..	1	29	..	..	..	..	..	..	1	..	1	..	30	1182	42			
..	..	..	1	1	..	..	..	25	..	..	1	1	..	..	..	..	..	..	27	429	43			
..	..	2	..	..	..	..	..	17	..	..	1	1	..	..	..	..	..	..	19	435	44			
..	..	2	1	1	..	..	..	42	..	..	2	2	..	..	..	..	..	..	46	864	45			
..	..	..	..	..	..	..	..	6	..	..	..	..	..	..	..	..	..	2	8	467	46			
..	..	1	..	..	..	..	1	8	..	..	1	1	..	..	..	..	..	1	10	386	47			
..	..	1	..	..	..	..	1	14	..	..	1	1	..	..	..	..	..	3	18	853	48			
..	..	..	1	1	..	..	..	31	..	..	1	1	..	..	..	..	..	2	35	896	49			
..	..	3	..	..	..	..	1	25	..	..	2	2	..	..	..	..	..	1	29	821	50			
..	..	3	1	1	..	..	1	56	..	..	3	3	..	..	..	..	..	3	64	1717	51			
3	..	35	8	..	..	4	5	166	..	2	4	6	..	1	2	1	4	..	178	1489	52			
1	..	19	5	..	..	5	2	143	..	3	2	5	3	..	3	..	3	..	160	1565	53			
4	..	54	13	..	..	9	7	309	..	5	6	11	3	1	5	1	7	..	338	3054	54			
1	..	9	4	..	4	35	5	326	1	1	2	4	..	..	..	..	..	..	331	1676	55			
1	..	5	3	..	..	22	5	265	..	..	1	1	..	..	1	..	1	1	271	1545	56			
2	..	14	7	..	4	57	10	591	1	1	3	5	..	..	1	..	1	1	602	3221	57			
4	..	44	12	..	4	39	10	492	1	3	6	10	..	1	2	1	4	..	509	3165	58			
2	..	24	8	..	..	27	7	408	..	3	3	6	3	..	4	..	4	1	431	3110	59			
6	..	68	20	..	4	66	17	900	1	6	9	16	3	1	6	1	8	1	940	6275	60			
..	..	..	1	..	1	1	..	31	..	..	..	..	4	..	..	..	..	..	35	463	61			
..	..	..	1	..	1	..	1	33	..	..	..	..	3	..	..	..	..	..	38	526	62			
..	..	..	2	..	2	1	1	64	..	..	..	..	7	..	..	..	..	..	73	989	63			

Ukraine.

No. 2.—Population of Local Government Areas, by Country

Number	Local Government Area (showing urban and rural components)		Country of birth												
			Australasia				Europe								
			Australia	New Zealand	Australian External Territories	Total Australasia	U.K., Republic of Ireland	Austria	Czechoslovakia	Germany	Greece	Hungary	Italy	Latvia
	MURRAY MALLEE STATISTICAL DIVISION—*continued*														
1	Other	M	1417	..	..	1417	22	..	..	5	3	..	43	1
2		F	1236	1	..	1237	31	..	..	6	2	..	31	..
3		P	2653	1	..	2654	53	..	..	11	5	..	74	1
4	Total Waikerie (D.C.)	M	1845	..	..	1845	44	1	2	7	3	..	44	1
5		F	1724	3	..	1727	48	4	..	15	2	..	31	..
6		P	3569	3	..	3572	92	5	2	22	5	..	75	1
7	Not Incorporated—Rural	M	138	..	..	138	4	..	..	..	..	..	..	..
8		F	100	..	..	100	1	..	..	..	..	..	..	..
9		P	238	..	..	238	5	..	..	..	..	..	..	..
10	Total Urban	M	8457	15	..	8472	447	19	6	109	64	7	82	14
11		F	8763	15	..	8778	410	6	7	109	48	7	50	8
12		P	17220	30	..	17250	857	25	13	218	112	14	132	22
13	Total Rural	M	17345	11	1	17357	541	17	14	130	440	28	243	22
14		F	15461	17	2	15480	441	16	2	117	365	19	157	6
15		P	32806	28	3	32837	982	33	16	247	805	47	400	28
16	*Total Division*	*M*	*25802*	*26*	*1*	*25829*	*988*	*36*	*20*	*239*	*504*	*35*	*325*	*36*
17		*F*	*24224*	*32*	*2*	*24258*	*851*	*22*	*9*	*226*	*413*	*26*	*207*	*14*
18		*P*	*50026*	*58*	*3*	*50087*	*1839*	*58*	*29*	*465*	*917*	*61*	*532*	*50*
	REMAINDER OF STATE														
19	Not Incorporated—Urban Leigh Creek	M	366	..	..	366	84	..	1	36	2	1	10	1
20		F	308	..	..	308	68	..	..	22	1	2	11	1
21		P	674	..	..	674	152	..	1	58	3	3	21	2
22	Urban Woomera-Maralinga	M	1716	10	1	1727	868	6	15	46	14	13	29	21
23		F	1213	5	3	1221	493	3	3	25	..	1	2	..
24		P	2929	15	4	2948	1361	9	18	71	14	14	31	21
25	Rural	M	2396	18	..	2414	246	28	60	111	152	75	55	5
26		F	1426	6	..	1432	109	2	5	32	6	20	11	..
27		P	3822	24	..	3846	355	30	65	143	158	95	66	5
28	Total Urban	M	2082	10	1	2093	952	6	16	82	16	14	39	22
29		F	1521	5	3	1529	561	3	3	47	1	3	13	1
30		P	3603	15	4	3622	1513	9	19	129	17	17	52	23
31	Total Rural	M	2396	18	..	2414	246	28	60	111	152	75	55	5
32		F	1426	6	..	1432	109	2	5	32	6	20	11	..
33		P	3822	24	..	3846	355	30	65	143	158	95	66	5
34	*Total Division*	*M*	*4478*	*28*	*1*	*4507*	*1198*	*34*	*76*	*193*	*168*	*89*	*94*	*27*
35		*F*	*2947*	*11*	*3*	*2961*	*670*	*5*	*8*	*79*	*7*	*23*	*24*	*8*
36		*P*	*7425*	*39*	*4*	*7468*	*1868*	*39*	*84*	*272*	*175*	*112*	*118*	*21*
	MIGRATORY														
37	*Migratory*	*M*	*529*	*7*	..	*536*	*273*	*6*	..	*23*	*49*	*2*	*6*	*1*
38		*F*	*102*	*3*	..	*105*	*22*	*1*	..	*1*	..	*1*	..	..
39		*P*	*631*	*10*	..	*641*	*295*	*7*	..	*24*	*49*	*3*	*6*	*1*
	STATE SUMMARY														
40	Statistical Divisions—Adelaide	M	271277	835	123	272235	52259	994	626	6425	6317	1424	15351	1370
41		F	292207	895	93	293195	50940	929	307	6643	5868	967	12608	1110
42		P	563484	1730	216	565430	103199	1923	933	13068	12185	2391	27959	2480
43	Central	M	35211	48	15	35274	1198	57	15	324	70	24	248	35
44		F	33919	52	11	33982	1112	45	9	303	54	10	152	17
45		P	69130	100	26	69256	2310	102	24	627	124	34	400	52
46	Lower North	M	22494	19	2	22515	776	8	7	90	216	7	271	5
47		F	22546	23	1	22570	670	7	..	73	178	3	210	5
48		P	45040	42	3	45085	1446	15	7	163	394	10	481	10
49	Upper North	M	10276	13	..	10289	667	26	21	208	82	26	132	12
50		F	9717	17	1	9735	558	18	5	167	64	8	89	3
51		P	19993	30	1	20024	1225	44	26	375	146	34	221	15
52	South Eastern	M	25079	54	6	25139	1571	64	29	256	110	39	428	41
53		F	23851	47	6	23904	1402	55	6	230	82	18	311	18
54		P	48930	101	12	49043	2973	119	35	486	192	57	739	59
55	Western	M	21819	50	5	21874	3826	68	42	431	318	47	275	46
56		F	19449	28	5	19482	3049	44	9	302	160	14	117	14
57		P	41268	78	10	41356	6875	112	51	733	478	61	392	60
58	Murray Mallee	M	**25802**	26	1	25829	988	36	20	239	504	35	325	36
59		F	24224	32	2	24258	851	22	9	226	413	26	207	14
60		P	50026	58	3	50087	1839	58	29	465	917	61	532	50

(*a*) Includes

of Birth: South Australia, Census, 30 June 1966—*continued*

Country of birth																							
Europe									Asia				Africa	America				Other	Total born outside Australia	Grand total	Number		
Lithuania	Malta	Netherlands	Poland	Spain	U.S.S.R. (a)	Yugoslavia	Other	Total Europe	China	India, Pakistan, Ceylon	Other	Total Asia		Canada	United States	Other	Total America				
MURRAY MALLEE STATISTICAL DIVISION—*continued*																					
..	..	8	..	..	1	6	3	92	..	..	4	4	..	..	..	..	..	..	96	1513	1
..	..	5	..	..	..	2	..	77	..	1	1	2	..	..	..	..	..	..	80	1316	2
..	..	13	..	..	1	8	3	169	..	1	5	6	..	..	..	..	..	..	176	2829	3
..	..	8	1	..	2	7	3	123	..	..	4	4	4	..	..	..	..	..	131	1976	4
..	..	5	1	..	1	2	1	110	..	1	1	2	3	..	..	..	..	..	118	1842	5
..	..	13	2	..	3	9	4	233	..	1	5	6	7	..	..	..	..	..	249	3818	6
..	..	1	..	..	..	..	..	5	..	..	..	..	..	..	..	..	..	..	5	143	7
..	..	..	..	..	..	..	..	1	..	..	..	..	..	..	..	..	..	..	1	101	8
..	..	1	..	..	..	..	..	6	..	..	..	..	..	..	..	..	..	..	6	244	9
9	2	101	58	1	15	23	23	980	1	10	12	23	8	5	3	1	9	..	1035	9492	10
3	2	87	31	..	8	20	19	815	..	7	12	19	12	3	5	..	8	2	871	9634	11
12	4	188	89	1	23	43	42	1795	1	17	24	42	20	8	8	1	17	2	1906	19126	12
6	5	116	54	1	14	129	30	1790	2	6	41	49	9	2	7	3	12	3	1875	19220	13
2	4	83	28	..	6	69	20	1335	1	3	25	29	13	1	1	..	2	5	1403	16864	14
8	9	199	82	1	20	198	50	3125	3	9	66	78	22	3	8	3	14	8	3278	36084	15
15	*7*	*217*	*112*	*2*	*29*	*152*	*53*	*2770*	*3*	*16*	*53*	*72*	*17*	*7*	*10*	*4*	*21*	*3*	*2910*	*28712*	16
5	*6*	*170*	*59*	..	*14*	*89*	*39*	*2150*	*1*	*10*	*37*	*48*	*25*	*4*	*6*	..	*10*	*7*	*2274*	*26498*	17
20	*13*	*387*	*171*	*2*	*43*	*241*	*92*	*4920*	*4*	*26*	*90*	*120*	*42*	*11*	*16*	*4*	*31*	*10*	*5184*	*55210*	18
REMAINDER OF STATE																					
3	..	14	21	1	1	10	7	192	..	2	2	4	1	1	1	1	3	1	201	567	19
..	..	13	10	1	..	5	1	135	..	1	3	4	..	..	..	..	..	..	139	447	20
3	..	27	31	2	1	15	8	327	..	3	5	8	1	1	1	1	3	1	340	1014	21
3	12	15	38	..	9	46	19	1154	..	10	19	29	7	3	20	..	23	1	1225	2941	22
1	2	12	1	..	..	6	5	554	..	5	7	12	3	3	11	..	14	..	591	1804	23
4	14	27	39	..	9	52	24	1708	..	15	26	41	10	6	31	..	37	1	1816	4745	24
..	3	23	19	1	5	117	34	934	1	2	8	11	8	9	23	1	33	..	1004	3400	25
..	..	13	2	1	1	7	11	220	2	2	..	4	1	1	3	..	4	..	235	1661	26
..	3	36	21	2	6	124	45	1154	3	4	8	15	9	10	26	1	37	..	1239	5061	27
6	12	29	59	1	10	56	26	1346	..	12	21	33	8	4	21	1	26	2	1426	3508	28
1	2	25	11	1	..	11	6	689	..	6	10	16	3	3	11	..	14	..	730	2251	29
7	14	54	70	2	10	67	32	2035	..	18	31	49	11	7	32	1	40	2	2156	5759	30
..	3	23	19	1	5	117	34	934	1	2	8	11	8	9	23	1	33	..	1004	3400	31
..	..	13	2	1	1	7	11	220	2	2	..	4	1	1	3	..	4	..	235	1661	32
..	3	36	21	2	6	124	45	1154	3	4	8	15	9	10	26	1	37	..	1239	5061	33
6	*15*	*52*	*78*	*2*	*15*	*173*	*60*	*2280*	*1*	*14*	*29*	*44*	*16*	*13*	*44*	*2*	*59*	*2*	*2430*	*6908*	34
1	*2*	*38*	*13*	*2*	*1*	*18*	*17*	*909*	*2*	*8*	*10*	*20*	*4*	*4*	*14*	..	*18*	..	*965*	*3912*	35
7	*17*	*90*	*91*	*4*	*16*	*191*	*77*	*3189*	*3*	*22*	*39*	*64*	*20*	*17*	*58*	*2*	*77*	*2*	*3395*	*10820*	36
MIGRATORY																					
..	*1*	*38*	*4*	*26*	*2*	*7*	*251*	*689*	*6*	*63*	*61*	*130*	*7*	*3*	*44*	*10*	*57*	*1*	*891*	*1420*	37
..	..	..	*2*	..	*1*	..	*16*	*44*	..	*1*	*1*	*2*	*2*	..	..	..	..	..	*51*	*153*	38
..	*1*	*38*	*6*	*26*	*3*	*7*	*267*	*733*	*6*	*64*	*62*	*132*	*9*	*3*	*44*	*10*	*57*	*1*	*942*	*1573*	39
STATE SUMMARY																					
774	1165	5073	3798	251	1717	2873	2412	102829	320	796	1963	3079	1158	228	456	113	797	100	108921	380198	40
495	920	4426	2463	265	1532	1897	1962	93332	256	771	1487	2514	1176	221	353	106	680	80	98770	390977	41
1269	2085	9499	6261	516	3249	4770	4374	196161	576	1567	3450	5593	2334	449	809	219	1477	180	207691	771175	42
17	14	283	77	3	27	70	71	2533	..	25	47	72	15	11	5	1	17	4	2704	37915	43
4	1	235	36	..	22	41	43	2084	1	21	54	76	28	10	8	2	20	7	2278	36197	44
21	15	518	113	3	49	111	114	4617	1	46	101	148	43	21	13	3	37	11	4982	74112	45
5	22	135	36	1	9	41	31	1660	6	8	36	50	13	3	6	1	10	3	1757	24251	46
1	9	114	5	3	3	7	17	1305	5	6	33	44	17	8	3	1	12	2	1404	23950	47
6	31	249	41	4	12	48	48	2965	11	14	69	94	30	11	9	2	22	5	3161	48201	48
6	6	99	58	..	12	60	27	1442	1	14	12	27	8	9	10	1	20	..	1510	11786	49
..	5	93	24	..	2	21	17	1074	1	7	11	19	13	3	2	..	5	..	1129	10846	50
6	11	192	82	..	14	81	44	2516	2	21	23	46	21	12	12	1	25	..	2639	22632	51
13	1	482	137	11	28	188	94	3492	5	19	30	54	31	9	15	10	34	4	3675	28754	52
7	..	437	61	4	20	109	66	2826	4	9	25	38	15	8	17	3	28	2	2962	26813	53
20	1	919	198	15	48	297	160	6318	9	28	55	92	46	17	32	13	62	6	6637	55567	54
19	45	324	219	216	36	460	195	6567	3	21	53	77	36	12	10	8	30	2	6767	28586	55
2	39	227	71	151	14	146	60	4419	..	11	21	32	28	15	10	7	32	6	4550	23999	56
21	84	551	290	367	50	606	255	10986	3	32	74	109	64	27	20	15	62	8	11317	52585	57
15	7	217	112	2	29	152	53	2770	3	16	53	72	17	7	10	4	21	3	2910	28712	58
5	6	170	59	..	14	89	39	2150	1	10	37	48	25	4	6	..	10	7	2274	26498	59
20	13	387	171	2	43	241	92	4920	4	26	90	120	42	11	16	4	31	10	5184	55210	60

Ukraine.

No. 2.—Population of Local Government Areas, by Country

Number	Local Government Area (showing urban and rural components)		Country of birth												
			Australasia				Europe								
			Australia	New Zealand	Australian External Territories	Total Australasia	U.K., Republic of Ireland	Austria	Czechoslovakia	Germany	Greece	Hungary	Italy	Latvia
	STATE SUMMARY—*continued*														
1	Remainder of State	M	4478	28	1	4507	1198	34	76	193	168	89	94	27
2		F	2947	11	3	2961	670	5	8	79	7	23	24	1
3		P	7425	39	4	7468	1868	39	84	272	175	112	118	28
4	Migratory	M	529	7	..	536	273	6	..	23	49	2	6	1
5		F	102	3	..	105	22	1	..	1	..	1	..	..
6		P	631	10	..	641	295	7	..	24	49	3	6	1
7	**Total South Australia**	M	**416965**	**1080**	**153**	**418198**	**62756**	**1293**	**836**	**8189**	**7834**	**1693**	**17130**	**1573**
8		F	**428962**	**1108**	**122**	**430192**	**59274**	**1126**	**353**	**8024**	**6826**	**1070**	**13718**	**1182**
9		P	**845927**	**2188**	**275**	**848390**	**122030**	**2419**	**1189**	**16213**	**14660**	**2763**	**30848**	**2755**
	Total (Urban—Rural)—														
10	Metropolitan Urban	M	255089	796	114	255999	49008	957	608	6089	6135	1383	14779	1327
11		F	275727	863	83	276673	47832	894	298	6329	5689	942	12153	1083
12		P	530816	1659	197	532672	96840	1851	906	12418	11824	2325	26932	2410
13	Other Urban	M	71140	152	20	71312	9581	196	98	1235	638	131	1183	167
14		F	71670	124	16	71810	8154	151	35	1072	392	54	784	74
15		P	142810	276	36	143122	17735	347	133	2307	1030	185	1967	241
16	Rural	M	90207	125	19	90351	3894	134	130	842	1012	177	1162	78
17		F	81463	118	23	81604	3266	80	20	622	745	73	781	25
18		P	171670	243	42	171955	7160	214	150	1464	1757	250	1943	103
19	Migratory	M	529	7	..	536	273	6	..	23	49	2	6	1
20		F	102	3	..	105	22	1	..	1	..	1	..	..
21		P	631	10	..	641	295	7	..	24	49	3	6	1
22	**Total South Australia**	M	**416965**	**1080**	**153**	**418198**	**62756**	**1293**	**836**	**8189**	**7834**	**1693**	**17130**	**1573**
23		F	**428962**	**1108**	**122**	**430192**	**59274**	**1126**	**353**	**8024**	**6826**	**1070**	**13718**	**1182**
24		P	**845927**	**2188**	**275**	**848390**	**122030**	**2419**	**1189**	**16213**	**14660**	**2763**	**30848**	**2755**

(*a*) Includes

of Birth, South Australia, Census, 30 June 1966—*continued*

Country of birth																						
Europe									Asia					America								
Lithuania	Malta	Netherlands	Poland	Spain	U.S.S.R. (a)	Yugoslavia	Other	Total Europe	China	India, Pakistan, Ceylon	Other	Total Asia	Africa	Canada	United States	Other	Total America	Other	Total born outside Australia	Grand total	Number	
STATE SUMMARY—*continued*																						
6	15	52	78	2	15	173	60	2280	1	14	29	44	16	13	44	2	59	2	2430	6908	1
1	2	38	13	2	1	18	17	909	2	8	10	20	4	4	14	..	18	..	965	3912	2
7	17	90	91	4	16	191	77	3189	3	22	39	64	20	17	58	2	77	2	3395	10820	3
..	1	38	4	26	2	7	251	689	6	63	61	130	7	3	44	10	57	1	891	1420	4
..	..	..	2	..	1	..	16	44	..	1	1	2	2	..	..	..	..	..	51	153	5
..	1	38	6	26	3	7	267	733	6	64	62	132	9	3	44	10	57	1	942	1573	6
855	1276	6703	4519	512	1875	4024	3194	124262	345	976	2284	3605	1301	295	600	150	1045	119	131565	548530	7
515	982	5740	2734	425	1609	2328	2237	108143	270	844	1679	2793	1308	273	413	119	805	104	114383	543345	8
1370	2258	12443	7253	937	3484	6352	5431	232405	615	1820	3963	6398	2609	568	1013	269	1850	223	245948	1091875	9
759	1142	4641	3720	248	1685	2789	2223	97493	314	757	1926	2997	1106	219	430	106	755	96	103357	358446	10
482	903	4037	2413	262	1501	1846	1842	88506	250	738	1460	2448	1116	210	339	101	650	77	93743	369470	11
1241	2045	8678	6133	510	3186	4635	4065	185999	564	1495	3386	5445	2222	429	769	207	1405	173	197100	727916	12
61	89	1305	575	217	122	749	402	16749	16	111	188	315	119	30	71	21	122	11	17488	88628	13
22	62	1149	239	157	70	296	213	12924	9	73	122	204	116	40	46	14	100	14	13498	85168	14
83	151	2454	814	374	192	1045	615	29673	25	184	310	519	235	70	117	35	222	25	30986	173796	15
35	44	719	220	21	66	479	318	9331	9	45	109	163	69	43	55	13	111	11	9829	100036	16
11	17	554	80	6	37	186	166	6669	11	32	96	139	74	23	28	4	55	13	7091	88554	17
46	61	1273	300	27	103	665	484	16000	20	77	205	302	143	66	83	17	166	24	16920	188590	18
..	1	38	4	26	2	7	251	689	6	63	61	130	7	3	44	10	57	1	891	1420	19
..	..	..	2	..	1	..	16	44	..	1	1	2	2	..	..	..	..	..	51	153	20
..	1	38	6	26	3	7	267	733	6	64	62	132	9	3	44	10	57	1	942	1573	21
855	1276	6703	4519	512	1875	4024	3194	124262	345	976	2284	3605	1301	295	600	150	1045	119	131565	548530	22
515	982	5740	2734	425	1609	2328	2237	108143	270	844	1679	2793	1308	273	413	119	805	104	114383	543345	23
1370	2258	12443	7253	937	3484	6352	5431	232405	615	1820	3963	6398	2609	568	1013	269	1850	223	245948	1091875	24

Ukraine.

No. 3.—POPULATION OF LOCAL GOVERNMENT AREAS, BY NATIONALITY:

Number	Local government area (showing urban and rural components)		Nationality												
			British(a)	Austrian	Chinese	Czechoslovak	Danish	Dutch	Estonian	Finnish	French	German	Greek	Hungarian
	ADELAIDE STATISTICAL DIVISION													
1	Adelaide (C)—Adelaide Metropolitan Area	M	8103	21	9	6	..	50	1	10	16	90	343	23
2		F	8659	11	2	..	..	37	3	2	16	51	301	17
3		P	16762	32	11	6	..	87	4	12	32	141	644	40
4	Brighton (C)—Adelaide Metropolitan Area	M	10818	4	2	..	3	65	1	..	3	32	..	..
5		F	11489	4	1	3	7	66	..	..	3	33	2	1
6		P	22307	8	3	3	10	131	1	..	6	65	2	1
7	Burnside (C)—Adelaide Metropolitan Area	M	17289	10	11	5	3	66	..	1	14	59	79	15
8		F	20126	7	1	2	3	50	..	2	14	60	69	17
9		P	37415	17	12	7	6	116	..	3	28	119	148	32
10	Campbelltown (C)—Adelaide Metropolitan Area	M	14451	28	3	6	10	146	..	10	5	147	42	19
11		F	14503	29	1	1	5	131	..	8	4	141	42	16
12		P	28954	57	4	7	15	277	..	18	9	288	84	35
13	Colonel Light Gardens (M)—Adelaide Metropolitan	M	1563	..	..	..	1	11	..	1	..	11	8	3
14	Area	F	1763	1	..	..	1	7	..	1	..	8	5	1
15		P	3326	1	..	..	2	18	..	2	..	19	13	4
	East Torrens (D.C.)—													
16	Adelaide Metropolitan Area	M	420	..	..	..	..	1	..	..	..	..	..	..
17		F	129	..	..	..	..	..	..	..	..	..	5	..
18		P	549	..	..	..	..	1	..	..	..	..	5	..
19	Rural	M	1581	..	..	..	4	12	..	..	..	6	5	..
20		F	1514	..	..	..	2	16	..	..	..	6	5	..
21		P	3095	..	..	..	6	28	..	..	..	12	10	..
22	Total East Torrens (D.C.)	M	2001	..	..	..	4	13	..	..	..	6	5	..
23		F	1643	..	..	..	2	16	..	..	..	6	10	..
24		P	3644	..	..	..	6	29	..	..	..	12	15	..
25	Elizabeth (C)—Adelaide Metropolitan Area	M	16089	7	..	2	9	192	1	15	2	66	7	1
26		F	15983	3	..	2	8	183	..	16	2	64	15	1
27		P	32072	10	..	4	17	375	1	31	4	130	22	2
28	Enfield (C)—Adelaide Metropolitan Area	M	38880	37	1	8	16	351	4	25	5	254	150	20
29		F	37806	36	1	..	16	321	5	28	7	240	153	12
30		P	76686	73	2	8	32	672	9	53	12	494	303	32
31	Gawler (M)—Urban Gawler (part)	M	2741	1	..	..	..	5	..	..	..	12	..	..
32		F	2906	2	..	..	..	4	..	..	1	14	..	..
33		P	5647	3	..	..	..	9	..	..	1	26	..	..
34	Glenelg (M)—Adelaide Metropolitan Area	M	6448	17	2	..	1	102	..	..	5	69	6	1
35		F	7796	7	..	..	..	101	..	..	4	44	7	3
36		P	14244	24	2	..	1	203	..	..	9	113	13	4
37	Henley and Grange (M)—Adelaide Metropolitan Area	M	6679	3	1	1	1	24	..	..	3	49	14	4
38		F	7109	2	..	1	..	22	..	..	1	46	16	8
39		P	13788	5	1	2	1	46	..	..	4	95	30	12
40	Hindmarsh (M)—Adelaide Metropolitan Area	M	4747	6	..	..	..	19	3	1	..	35	402	11
41		F	4806	6	..	..	..	24	1	..	1	26	405	6
42		P	9553	12	..	..	..	43	4	1	1	61	807	17
43	Kensington and Norwood (C)—Adelaide Metropolitan	M	5079	4	2	1	..	30	..	5	2	45	181	4
44	Area	F	5413	9	..	..	..	34	..	3	3	33	197	5
45		P	10492	13	2	1	..	64	..	8	5	78	378	9
	Marion (C)—													
46	Adelaide Metropolitan Area	M	32292	32	1	1	6	306	2	4	12	128	73	8
47		F	32826	30	1	..	5	267	2	4	7	128	88	7
48		P	65118	62	2	1	11	573	4	8	19	256	161	15
49	Rural	M	98	..	..	..	..	2	..	..	..	..	..	..
50		F	92	..	..	..	..	4	..	..	..	..	..	..
51		P	190	..	..	..	..	6	..	..	..	..	..	..
52	Total Marion (C)	M	32390	32	1	1	6	308	2	4	12	128	73	8
53		F	32918	30	1	..	5	271	2	4	7	128	88	7
54		P	65308	62	2	1	11	579	4	8	19	256	161	15
55	Meadows (D.C.) (part)—Rural	M	1400	..	..	..	1	12	..	..	..	4	..	..
56		F	1382	..	..	..	1	9	..	..	..	2	..	..
57		P	2782	..	..	..	2	21	..	..	..	6	..	..
	Mitcham (C)—													
58	Adelaide Metropolitan Area	M	23274	25	..	..	1	130	1	3	3	125	52	2
59		F	24966	21	2	1	4	125	2	3	7	115	66	1
60		P	48240	46	2	1	5	255	3	6	10	240	118	3
61	Rural	M	97	..	..	..	..	..	..	..	..	..	..	..
62		F	74	..	..	..	..	..	..	..	..	..	..	..
63		P	171	..	..	..	..	..	..	..	..	..	..	..
64	Total Mitcham (C)	M	23371	25	..	..	1	130	1	3	3	125	52	2
65		F	25040	21	2	1	4	125	2	3	7	115	66	1
66		P	48411	46	2	1	5	255	3	6	10	240	118	3
67	Mudla Wirra (D.C.) (part)—Urban Gawler (part)	M	73	..	..	..	..	..	..	..	..	..	..	..
68		F	74	..	..	..	..	..	..	..	..	..	..	..
69		P	147	..	..	..	..	..	..	..	..	..	..	..

(a) For definition *see* page 8; includes Irish nationality

SOUTH AUSTRALIA, CENSUS, 30 JUNE 1966

Nationality																		
Israeli	Italian	Latvian	Lebanese	Lithuanian	Norwegian	Polish	Romanian	Russian(*b*)	Spanish	Swedish	Swiss	U.S. American	Yugoslav	Other Foreign	Stateless	Total Non-British	Grand total	Number
							ADELAIDE STATISTICAL DIVISION											
..	246	10	2	4	4	54	..	18	5	2	6	27	71	29	33	1080	9183	1
..	168	5	3	..	..	32	1	3	8	1	2	15	26	21	10	735	9394	2
..	414	15	5	4	4	86	1	21	13	3	8	42	97	50	43	1815	18577	3
..	11	3	..	..	..	5	..	..	1	..	..	7	2	10	3	152	10970	4
..	9	2	..	..	..	7	..	..	1	..	..	14	..	6	2	161	11650	5
..	20	5	..	..	..	12	..	..	2	..	..	21	2	16	5	313	22620	6
..	289	12	6	11	3	39	..	6	..	3	5	35	22	25	17	736	18025	7
..	279	7	5	2	1	8	1	2	2	..	3	36	14	13	9	607	20733	8
..	568	19	11	13	4	47	1	8	2	3	8	71	36	38	26	1343	38758	9
..	1097	9	..	1	1	20	1	14	3	..	2	15	18	10	20	1627	16078	10
..	1009	7	1	1	..	16	1	13	4	..	2	22	25	8	15	1502	16005	11
..	2106	16	1	2	1	36	2	27	7	..	4	37	43	18	35	3129	32083	12
..	2	1	2	1	..	1	..	1	..	..	..	2	..	..	..	45	1608	13
..	3	..	1	2	..	1	..	..	..	..	1	1	..	..	..	33	1796	14
..	5	1	3	3	..	2	..	1	..	..	1	3	..	..	..	78	3404	15
..	3	..	..	..	..	1	..	..	..	..	..	2	..	5	3	15	435	16
..	..	..	..	..	..	..	..	..	3	..	..	..	..	..	1	9	138	17
..	3	..	..	..	..	1	..	..	3	..	..	2	..	5	4	24	573	18
..	40	..	..	..	..	..	..	1	..	..	..	..	..	1	1	70	1651	19
..	44	..	..	..	..	1	..	..	..	..	..	1	..	..	..	75	1589	20
..	84	..	..	..	..	1	..	1	..	..	..	1	..	1	1	145	3240	21
..	43	..	..	..	..	1	..	1	..	..	..	2	..	6	4	85	2086	22
..	44	..	..	..	..	1	..	..	3	..	..	1	..	..	1	84	1727	23
..	87	..	..	..	..	2	..	1	3	..	..	3	..	6	5	169	3813	24
..	101	1	1	..	..	7	..	3	6	..	..	19	..	4	..	444	16533	25
..	110	1	2	..	..	5	..	1	6	..	..	9	..	5	..	433	16416	26
..	211	2	3	..	..	12	..	4	12	..	..	28	..	9	..	877	32949	27
..	501	14	3	9	1	140	5	58	22	2	..	32	130	10	73	1871	40751	28
..	507	11	2	5	..	112	..	44	26	..	3	17	103	4	51	1704	39510	29
..	1008	25	5	14	1	252	5	102	48	2	3	49	233	14	124	3575	80261	30
..	4	..	..	..	..	2	..	..	..	..	..	2	1	1	1	29	2770	31
..	2	..	..	..	..	3	..	..	..	..	..	..	..	..	1	27	2933	32
..	6	..	..	..	..	5	..	..	..	..	..	2	1	1	2	56	5703	33
..	10	1	..	..	..	8	..	..	4	..	5	15	10	20	6	282	6730	34
..	3	1	..	..	..	2	..	..	8	..	4	15	13	18	6	236	8032	35
..	13	2	..	..	..	10	..	..	12	..	9	30	23	38	12	518	14762	36
..	48	1	1	..	1	..	..	1	..	1	1	18	5	4	2	183	6862	37
..	50	..	1	..	..	1	..	1	..	..	2	12	5	4	3	175	7284	38
..	98	1	2	..	1	1	..	2	..	1	3	30	10	8	5	358	14146	39
..	312	2	2	4	..	25	..	6	22	..	1	1	57	5	24	938	5685	40
..	297	..	2	4	..	14	..	2	21	..	..	1	38	1	12	861	5667	41
..	609	2	4	8	..	39	..	8	43	..	1	2	95	6	36	1799	11352	42
..	350	1	..	..	1	25	1	..	17	1	2	10	20	19	8	729	5808	43
..	350	1	..	..	1	27	1	2	13	..	1	4	9	11	3	707	6120	44
..	700	2	..	..	2	52	2	2	30	1	3	14	29	30	11	1436	11928	45
..	126	7	5	3	3	28	1	10	9	..	1	25	12	18	12	833	33125	46
..	141	6	4	1	3	30	..	9	12	2	3	15	15	12	11	803	33629	47
..	267	13	9	4	6	58	1	19	21	2	4	40	27	30	23	1636	66754	48
..	..	..	..	..	..	..	..	..	..	..	..	..	..	..	..	..	2	49
..	..	..	..	..	..	..	..	..	..	..	..	..	..	..	..	..	4	50
..	..	..	..	..	..	..	..	..	..	..	..	..	..	..	..	..	6	51
..	126	7	5	3	3	28	1	10	9	..	1	25	12	18	12	835	33225	52
..	141	6	4	1	3	30	..	9	12	2	3	15	15	12	11	807	33725	53
..	267	13	9	4	6	58	1	19	21	2	4	40	27	30	23	1642	66950	54
..	1	..	..	..	..	..	..	..	..	..	..	..	1	..	1	20	1420	55
..	3	..	..	..	..	..	..	..	..	..	1	1	3	..	2	22	1404	56
..	4	..	..	..	..	..	..	..	..	..	1	1	4	..	3	42	2824	57
..	64	6	10	3	1	20	..	6	3	3	4	25	15	12	16	530	23804	58
..	62	8	7	4	..	17	2	4	5	2	7	25	12	12	15	529	25495	59
..	126	14	17	7	1	37	2	10	8	5	11	50	27	24	31	1059	49299	60
..	..	..	..	..	..	..	..	..	..	..	..	..	..	..	..	..	97	61
..	..	..	..	..	..	..	..	..	..	..	..	..	..	..	..	..	74	62
..	..	..	..	..	..	..	..	..	..	..	..	..	..	..	..	..	171	63
..	64	6	10	3	1	20	..	6	3	3	4	25	15	12	16	530	23901	64
..	62	8	7	4	..	17	2	4	5	2	7	25	12	12	15	529	25569	65
..	126	14	17	7	1	37	2	10	8	5	11	50	27	24	31	1059	49470	66
..	4	..	..	..	..	..	..	..	..	..	..	..	..	..	..	4	77	67
..	4	..	..	..	..	..	..	..	..	..	..	..	..	..	..	4	78	68
..	8	..	..	..	..	..	..	..	..	..	..	..	..	..	..	8	155	69

for the purposes of this table. (*b*) Includes Ukrainian.

No. 3.—Population of Local Government Areas, by Nationality:

Number	Local government area (showing urban and rural components)		Nationality											
			British(a)	Austrian	Chinese	Czechoslovak	Danish	Dutch	Estonian	Finnish	French	German	Greek	Hungarian
	ADELAIDE STATISTICAL DIVISION—*continued*													
	Munno Para (D.C.)—													
1	Adelaide Metropolitan Area	M	5073	8	1	..	6	47	..	..	2	26	1	2
2		F	4982	5	..	..	3	42	..	..	2	28	3	2
3		P	10055	13	1	..	9	89	..	..	4	54	4	4
4	Urban Gawler (part)	M	389	..	..	..	..	..	..	..	..	..	2	..
5		F	383	..	..	..	..	..	..	..	..	..	..	..
6		P	772	..	..	..	..	..	..	..	..	..	2	..
7	Rural	M	1463	..	..	..	..	6	..	..	..	8	72	..
8		F	1304	..	..	..	..	3	..	..	1	8	85	1
9		P	2767	..	..	..	..	9	..	..	1	16	157	1
10	Total Munno Para (D.C.)	M	6925	8	1	..	6	53	..	..	2	34	75	2
11		F	6669	5	..	..	3	45	..	..	3	36	88	3
12		P	13594	13	1	..	9	98	..	..	5	70	163	5
	Noarlunga (D.C.)—													
13	Urban Reynella–Port Noarlunga	M	5636	8	..	..	5	121	..	..	15	81	13	1
14		F	5666	2	..	..	2	115	..	..	14	64	12	1
15		P	11302	10	..	..	7	236	..	..	29	145	25	2
	Rural—													
16	McLaren Vale (part)	M	46	..	..	..	..	..	..	..	..	..	..	..
17		F	38	..	..	..	..	..	..	..	..	..	..	..
18		P	84	..	..	..	..	..	..	..	..	..	..	..
19	Other	M	1157	..	..	..	..	3	..	..	..	10	..	1
20		F	1089	..	..	..	..	2	..	..	..	7	..	..
21		P	2246	..	..	..	..	5	..	..	..	17	..	1
22	Total Rural	M	1203	..	..	..	..	3	..	..	..	10	..	1
23		F	1127	..	..	..	..	2	..	..	..	7	..	..
24		P	2330	..	..	..	..	5	..	..	..	17	..	1
25	Total Noarlunga (D.C.)	M	6839	8	..	..	5	124	..	..	15	91	13	2
26		F	6793	2	..	..	2	117	..	..	14	71	12	1
27		P	13632	10	..	..	7	241	..	..	29	162	25	3
28	Payneham (C)—Adelaide Metropolitan Area	M	7253	6	1	..	1	31	..	10	..	35	36	6
29		F	7762	5	..	..	..	24	..	9	2	32	30	7
30		P	15015	11	1	..	1	55	..	19	2	67	66	13
31	Port Adelaide (C)—Adelaide Metropolitan Area	M	19019	32	3	1	5	112	4	5	..	126	227	7
32		F	18639	18	2	..	5	89	4	5	3	98	269	3
33		P	37658	50	5	1	10	201	8	10	3	224	496	10
34	Prospect (C)—Adelaide Metropolitan Area	M	9417	2	1	2	2	22	..	5	9	42	183	15
35		F	10575	..	1	2	2	21	..	4	9	41	209	13
36		P	19992	2	2	4	4	43	..	9	18	83	392	28
37	St Peters (M)—Adelaide Metropolitan Area	M	4744	3	1	1	1	24	..	3	2	36	131	5
38		F	4919	6	..	1	1	18	2	3	1	35	144	2
39		P	9663	9	1	2	2	42	2	6	3	71	275	7
	Salisbury (C)—													
40	Adelaide Metropolitan Area	M	16571	27	..	..	10	213	..	7	5	189	42	11
41		F	15565	27	..	..	11	208	1	8	8	202	47	10
42		P	32136	54	..	..	21	421	1	15	13	391	89	21
43	Rural	M	849	..	..	..	..	..	..	..	1	7	24	..
44		F	782	1	..	..	..	1	..	..	1	8	21	..
45		P	1631	1	..	..	..	1	..	..	2	15	45	..
46	Total Salisbury (C)	M	17420	27	..	..	10	213	..	7	6	196	66	11
47		F	16347	28	..	..	11	209	1	8	9	210	68	10
48		P	33767	55	..	..	21	422	1	15	15	406	134	21
	Stirling (D.C.)—													
49	Urban Crafers–Bridgewater	M	2108	3	..	1	..	35	..	..	..	13	2	..
50		F	2251	2	..	..	..	33	..	..	..	18	1	..
51		P	4359	5	..	1	..	68	..	..	..	31	3	..
52	Rural	M	1508	..	..	1	..	21	..	6	1	6	..	2
53		F	1475	..	..	..	..	19	..	6	..	3	..	..
54		P	2983	..	..	1	..	40	..	12	1	9	..	2
55	Total Stirling (D.C.)	M	3616	3	..	2	..	56	..	6	1	19	2	2
56		F	3726	2	..	..	..	52	..	6	..	21	1	..
57		P	7342	5	..	2	..	108	..	12	1	40	3	2
	Teatree Gully (D.C.)—													
58	Adelaide Metropolitan Area	M	9612	24	1	..	7	179	..	11	7	227	2	5
59		F	9427	26	..	..	7	175	..	6	4	195	5	3
60		P	19039	50	1	..	14	354	..	17	11	422	7	8
61	Rural	M	601	..	..	..	..	4	..	1	..	3	..	..
62		F	568	..	..	..	..	4	..	1	..	2	..	..
63		P	1169	..	..	..	..	8	..	2	..	5	..	..
64	Total Teatree Gully (D.C.)	M	10213	24	1	..	7	183	..	12	7	230	2	5
65		F	9995	26	..	..	7	179	..	7	4	197	5	3
66		P	20208	50	1	..	14	362	..	19	11	427	7	8

(a) For definition *see* page 8; includes Irish nationality

South Australia, Census, 30 June 1966—*continued*

Nationality																			
Israeli	Italian	Latvian	Lebanese	Lithuanian	Norwegian	Polish	Romanian	Russian(*b*)	Spanish	Swedish	Swiss	U.S. American	Yugoslav	Other Foreign	Stateless	Total Non-British	Grand total	Number
ADELAIDE STATISTICAL DIVISION—*continued*																		
..	13	..	..	..	3	2	..	..	3	..	..	1	2	..	3	120	5193	1
..	14	..	..	..	2	..	..	..	1	..	..	4	1	1	1	109	5091	2
..	27	..	..	..	5	2	..	..	4	..	..	5	3	1	4	229	10284	3
..	6	..	..	..	..	1	..	..	..	..	..	..	..	..	..	9	398	4
..	5	..	..	..	..	1	..	..	..	..	..	..	..	..	..	6	389	5
..	11	..	..	..	..	2	..	..	..	..	..	..	..	..	..	15	787	6
..	96	..	..	..	..	..	..	..	..	..	..	..	13	22	..	217	1680	7
..	104	..	..	..	..	2	1	..	..	..	..	..	9	7	1	222	1526	8
..	200	..	..	..	..	2	1	..	..	..	..	..	22	29	1	439	3206	9
..	115	..	..	..	3	3	..	..	3	..	..	1	15	22	3	346	7271	10
..	123	..	..	..	2	3	1	..	1	..	..	4	10	8	2	337	7006	11
..	238	..	..	..	5	6	1	..	4	..	..	5	25	30	5	683	14277	12
..	13	..	..	..	..	..	..	..	1	2	..	3	1	10	4	278	5914	13
..	12	..	..	..	..	..	..	..	2	3	..	4	2	5	..	238	5904	14
..	25	..	..	..	..	..	..	..	3	5	..	7	3	15	4	516	11818	15
..	3	..	..	..	..	..	..	..	..	..	..	..	..	..	..	3	49	16
..	3	..	..	..	..	..	..	..	..	..	..	..	..	..	..	3	41	17
..	6	..	..	..	..	..	..	..	..	..	..	..	..	..	..	6	90	18
..	10	..	..	..	..	1	..	..	..	..	..	..	..	..	..	25	1182	19
..	7	..	..	..	..	3	..	..	..	..	..	..	..	..	..	19	1108	20
..	17	..	..	..	..	4	..	..	..	..	..	..	..	..	..	44	2290	21
..	13	..	..	..	..	1	..	..	..	..	..	..	..	..	..	28	1231	22
..	10	..	..	..	..	3	..	..	..	..	..	..	..	..	..	22	1149	23
..	23	..	..	..	..	4	..	..	..	..	..	..	..	..	..	50	2380	24
..	26	..	..	..	..	1	..	..	1	2	..	3	1	10	4	306	7145	25
..	22	..	..	..	..	3	..	..	2	3	..	4	2	5	..	260	7053	26
..	48	..	..	..	..	4	..	..	3	5	..	7	3	15	4	566	14198	27
..	772	3	..	..	..	9	..	2	10	..	1	12	6	10	9	960	8213	28
..	698	4	1	..	..	7	..	1	7	..	1	12	8	11	10	869	8631	29
..	1470	7	1	..	..	16	..	3	17	..	2	24	14	21	19	1829	16844	30
..	250	2	5	5	12	84	..	87	9	5	..	5	89	8	93	1176	20195	31
..	206	1	7	1	3	62	..	63	9	1	1	4	68	3	64	989	19628	32
..	456	3	12	6	15	146	..	150	18	6	1	9	157	11	157	2165	39823	33
..	319	5	1	1	..	25	..	11	..	..	1	5	31	6	15	703	10120	34
..	325	6	2	..	..	19	2	15	4	..	..	3	23	10	5	716	11291	35
..	644	11	3	1	..	44	2	26	4	..	1	8	54	16	20	1419	21411	36
..	566	3	..	2	..	17	1	5	4	3	..	5	24	4	12	853	5597	37
..	549	1	..	..	..	9	..	1	4	1	..	5	16	9	10	818	5737	38
..	1115	4	..	2	..	26	1	6	8	4	..	10	40	13	22	1671	11334	39
..	249	2	..	1	2	13	..	1	8	..	3	17	36	19	22	877	17448	40
..	252	..	..	1	1	16	..	3	9	..	3	9	41	20	22	899	16464	41
..	501	2	..	2	3	29	..	4	17	..	6	26	77	39	44	1776	33912	42
..	75	1	..	..	..	..	..	..	..	..	..	2	6	1	3	120	969	43
..	60	..	..	..	..	..	..	..	..	..	..	1	6	..	..	99	881	44
..	135	1	..	..	..	..	..	..	..	..	..	3	12	1	3	219	1850	45
..	324	3	..	1	2	13	..	1	8	..	3	19	42	20	25	997	18417	46
..	312	..	..	1	1	16	..	3	9	..	3	10	47	20	22	998	17345	47
..	636	3	..	2	3	29	..	4	17	..	6	29	89	40	47	1995	35762	48
..	3	..	..	..	..	1	..	1	..	..	..	6	..	..	..	65	2173	49
..	3	..	..	..	..	1	..	1	..	..	..	4	..	..	..	63	2314	50
..	6	..	..	..	..	2	..	2	..	..	..	10	..	..	..	128	4487	51
..	2	..	..	..	..	..	..	..	..	1	..	5	1	..	1	47	1555	52
..	3	1	..	..	..	..	..	..	..	..	..	1	1	..	..	34	1509	53
..	5	1	..	..	..	..	..	..	..	1	..	6	2	..	1	81	3064	54
..	5	..	..	..	..	1	..	1	..	1	..	11	1	..	1	112	3728	55
..	6	1	..	..	..	1	..	1	..	..	..	5	1	..	..	97	3823	56
..	11	1	..	..	..	2	..	2	..	1	..	16	2	..	1	209	7551	57
..	42	1	1	..	..	8	..	..	12	1	1	7	5	14	11	566	10178	58
..	40	1	1	..	..	10	1	2	11	..	3	1	3	20	7	521	9948	59
..	82	2	2	..	..	18	1	2	23	1	4	8	8	34	18	1087	20126	60
..	1	..	..	..	..	..	..	..	..	..	..	1	..	..	..	10	611	61
..	1	..	..	..	..	..	..	..	..	..	..	1	..	..	..	9	577	62
..	2	..	..	..	..	..	..	..	..	..	..	2	..	..	..	19	1188	63
..	43	1	1	..	..	8	..	..	12	1	1	8	5	14	11	576	10789	64
..	41	1	1	..	..	10	1	2	11	..	3	2	3	20	7	530	10525	65
..	84	2	2	..	..	18	1	2	23	1	4	10	8	34	18	1106	21314	66

for the purposes of this table. (*b*) Includes Ukrainian.

No. 3.—Population of Local Government Areas, by Nationality:

Number	Local government area (showing urban and rural components)		Nationality												
			British(a)	Austrian	Chinese	Czechoslovak	Danish	Dutch	Estonian	Finnish	French	German	Greek	Hungarian
	ADELAIDE STATISTICAL DIVISION—*continued*														
1	Thebarton (M)—Adelaide Metropolitan Area	M	4849	7	2	1	..	24	..	..	1	20	643	6
2		F	5032	3	1	..	..	20	..	..	3	12	638	2
3		P	9881	10	3	1	..	44	..	..	4	32	1281	8
4	Unley (C)—Adelaide Metropolitan Area	M	16945	17	5	6	1	101	..	6	9	128	565	16
5		F	19869	8	2	..	4	83	..	5	8	109	599	10
6		P	36814	25	7	6	5	184	..	11	17	237	1164	26
7	Walkerville (M)—Adelaide Metropolitan Area	M	1941	..	..	..	1	4	..	..	2	3	17	2
8		F	2525	..	..	..	1	2	..	..	..	4	15	..
9		P	4466	..	..	..	2	6	..	..	2	7	32	2
10	West Torrens (C)—Adelaide Metropolitan Area	M	21388	21	2	2	3	115	3	5	19	108	302	11
11		F	22449	16	..	1	2	105	1	2	20	91	325	6
12		P	43837	37	2	3	5	220	4	7	39	199	627	17
	Willunga (D.C.) (part)—														
	Rural—														
13	McLaren Vale (part)	M	277	..	..	..	..	..	..	..	..	..	..	..
14		F	290	..	..	..	..	..	..	..	..	..	..	..
15		P	567	..	..	..	..	..	..	..	..	..	..	..
16	Other	M	818	..	..	..	..	4	..	..	..	..	..	..
17		F	781	..	..	..	..	4	..	..	..	..	..	..
18		P	1599	..	..	..	..	8	..	..	..	..	..	..
19	Total Willunga (D.C.) (part)	M	1095	..	..	..	..	4	..	..	..	..	..	..
20		F	1071	..	..	..	..	4	..	..	..	..	..	..
21		P	2166	..	..	..	..	8	..	..	..	..	..	..
22	Woodville (C)—Adelaide Metropolitan Area	M	33815	53	3	7	2	193	7	4	7	224	352	26
23		F	34489	41	3	7	2	156	5	5	4	216	357	29
24		P	68304	94	6	14	4	349	12	9	11	440	709	55
25	Adelaide Metropolitan Area	M	336759	394	52	50	90	2558	27	131	133	2274	3858	223
26		F	349607	321	18	21	87	2311	26	114	133	2052	4012	182
27		P	686366	715	70	71	177	4869	53	245	266	4326	7870	405
28	Other Urban Centres	M	10947	12	..	1	5	161	..	..	15	106	17	1
29		F	11280	6	..	..	2	152	..	..	15	96	13	1
30		P	22227	18	..	1	7	313	..	..	30	202	30	2
31	Total Urban	M	347706	406	52	51	95	2719	27	131	148	2380	3875	224
32		F	360887	327	18	21	89	2463	26	114	148	2148	4025	183
33		P	708593	733	70	72	184	5182	53	245	296	4528	7900	407
34	Total Rural	M	9895	..	..	1	5	64	..	7	2	44	101	3
35		F	9389	1	..	..	3	62	..	7	2	36	111	1
36		P	19284	1	..	1	8	126	..	14	4	80	212	4
37	*Total Division*	*M*	*357601*	*406*	*52*	*52*	*100*	*2783*	*27*	*138*	*150*	*2424*	*3976*	*227*
38		*F*	*370276*	*328*	*18*	*21*	*92*	*2525*	*26*	*121*	*150*	*2184*	*4136*	*184*
39		*P*	*727877*	*734*	*70*	*73*	*192*	*5308*	*53*	*259*	*300*	*4608*	*8112*	*411*
	CENTRAL STATISTICAL DIVISION														
	Angaston (D.C.)—														
40	Urban Angaston	M	911	..	..	..	..	2	..	..	..	1	..	..
41		F	967	..	..	..	..	3	..	..	..	..	..	..
42		P	1878	..	..	..	..	5	..	..	..	1	..	..
43	Urban Nuriootpa	M	975	4	..	..	..	10	..	..	..	5	..	..
44		F	1022	1	..	..	..	12	..	..	..	5	..	..
45		P	1997	5	..	..	..	22	..	..	..	10	..	..
46	Rural	M	799	..	..	..	..	4	..	..	..	3	..	..
47		F	776	..	..	..	..	1	..	..	..	2	..	..
48		P	1575	..	..	..	..	5	..	..	..	5	..	..
49	Total Angaston (D.C.)	M	2685	4	..	..	..	16	..	..	..	9	..	..
50		F	2765	1	..	..	..	16	..	..	..	7	..	..
51		P	5450	5	..	..	..	32	..	..	..	16	..	..
	Balaklava (D.C.)—														
52	Urban Balaklava	M	575	..	..	..	..	..	..	..	..	..	..	..
53		F	623	..	..	..	..	..	..	..	..	..	..	..
54		P	1198	..	..	..	..	..	..	..	..	..	..	..
55	Rural	M	369	..	..	..	..	..	..	..	..	..	..	..
56		F	382	..	..	..	..	..	..	..	..	..	..	..
57		P	751	..	..	..	..	..	..	..	..	..	..	..
58	Total Balaklava (D.C.)	M	944	..	..	..	..	..	..	..	..	..	..	..
89		F	1005	..	..	..	..	..	..	..	..	..	..	..
60		P	1949	..	..	..	..	..	..	..	..	..	..	..
61	Barossa (D.C.)—Rural	M	1138	1	..	..	..	1	..	..	..	4	1	..
62		F	1051	2	..	..	..	1	..	..	..	4	1	..
63		P	2189	3	..	..	..	2	..	..	..	8	2	..
64	Dudley (D.C.)—Rural	M	244	..	..	..	..	..	..	..	..	1	..	..
65		F	205	..	..	..	..	..	..	..	..	1	..	..
66		P	449	..	..	..	..	..	..	..	..	2	..	..

(a) For definition *see* page 8; includes Irish nationality

South Australia, Census, 30 June 1966—*continued*

Nationality																		
Israeli	Italian	Latvian	Lebanese	Lithuanian	Norwegian	Polish	Romanian	Russian(*b*)	Spanish	Swedish	Swiss	U.S. American	Yugoslav	Other Foreign	Stateless	Total Non-British	Grand total	Number
							ADELAIDE STATISTICAL DIVISION—*continued*											
..	412	1	1	..	..	15	..	11	42	..	..	2	35	6	15	1244	6093	1
..	390	..	1	..	..	10	..	5	46	..	..	1	19	10	10	1171	6203	2
..	802	1	2	..	..	25	..	16	88	..	..	3	54	16	25	2415	12296	3
..	443	6	11	2	3	36	..	5	7	1	3	23	48	23	48	1513	18458	4
..	405	4	6	2	..	30	..	10	12	..	3	21	37	10	32	1400	21269	5
..	848	10	17	4	3	66	..	15	19	1	6	44	85	33	80	2913	39727	6
..	31	..	..	1	..	..	..	..	..	..	..	4	2	2	..	69	2010	7
..	24	..	..	..	..	1	..	..	1	1	..	3	2	3	1	58	2583	8
..	55	..	..	1	..	1	..	..	1	1	..	7	4	5	1	127	4593	9
1	441	8	4	2	1	31	1	6	5	11	3	23	61	24	18	1231	22619	10
..	420	8	8	1	..	29	..	5	4	1	2	18	48	26	15	1154	23603	11
1	861	16	12	3	1	60	1	11	9	12	5	41	109	50	33	2385	46222	12
..	6	..	..	..	..	..	..	..	..	..	..	..	..	..	..	6	283	13
..	5	..	..	..	..	..	..	..	..	..	..	..	..	..	..	5	295	14
..	11	..	..	..	..	..	..	..	..	..	..	..	..	..	..	11	578	15
..	1	..	..	..	..	..	..	..	..	..	..	..	..	..	..	5	823	16
..	2	..	..	..	..	..	..	..	..	..	..	2	..	..	..	8	789	17
..	3	..	..	..	..	..	..	..	..	..	..	2	..	..	..	13	1612	18
..	7	..	..	..	..	..	..	..	..	..	..	..	..	..	..	11	1106	19
..	7	..	..	..	..	..	..	..	..	..	..	2	..	..	..	13	1084	20
..	14	..	..	..	..	..	..	..	..	..	..	2	..	..	..	24	2190	21
..	1436	6	5	13	4	128	2	79	15	6	6	6	204	40	82	2910	36725	22
1	1341	3	2	9	3	115	..	68	15	3	8	5	169	25	72	2664	37153	23
1	2777	9	7	22	7	243	2	147	30	9	14	11	373	65	154	5574	73878	24
1	8134	105	60	63	40	741	12	330	207	39	45	343	905	327	545	21687	358446	25
1	7652	77	56	33	14	580	9	254	232	12	49	272	695	263	387	19863	369470	26
2	15786	182	116	96	54	1321	21	584	439	51	94	615	1600	590	932	41550	727916	27
..	30	..	..	..	..	4	..	1	1	2	..	11	2	11	5	385	11332	28
..	26	..	..	..	..	5	..	1	2	3	..	8	2	5	1	338	11618	29
..	56	..	..	..	..	9	..	2	3	5	..	19	4	16	6	723	22950	30
1	8164	105	60	63	40	745	12	331	208	41	45	354	907	338	550	22072	369778	31
1	7678	77	56	33	14	585	9	255	234	15	49	280	697	268	388	20201	381088	32
2	15842	182	116	96	54	1330	21	586	442	56	94	634	1604	606	938	42273	750866	33
..	235	1	..	..	..	1	..	1	..	1	..	8	21	24	6	525	10420	34
..	232	1	..	..	..	6	1	..	..	..	1	7	19	7	3	500	9889	35
..	467	2	..	..	..	7	1	1	..	1	1	15	40	31	9	1025	20309	36
1	*8399*	*106*	*60*	*63*	*40*	*746*	*12*	*332*	*208*	*42*	*45*	*362*	*928*	*362*	*556*	*22597*	*380198*	37
1	*7910*	*78*	*56*	*33*	*14*	*591*	*10*	*255*	*234*	*15*	*50*	*287*	*716*	*275*	*391*	*20701*	*390977*	38
2	*16309*	*184*	*116*	*96*	*54*	*1337*	*22*	*587*	*442*	*57*	*95*	*649*	*1644*	*637*	*947*	*43298*	*771175*	39
							CENTRAL STATISTICAL DIVISION											
..	1	..	..	..	..	..	..	..	..	..	..	..	..	..	1	5	916	40
..	1	..	..	..	..	..	..	..	..	..	..	..	..	..	..	4	971	41
..	2	..	..	..	..	..	..	..	..	..	..	..	..	..	1	9	1887	42
..	4	..	..	..	..	..	..	..	..	..	..	..	1	..	..	24	999	43
..	1	..	..	..	..	..	..	..	..	..	..	..	1	..	..	20	1042	44
..	5	..	..	..	..	..	..	..	..	..	..	..	2	..	..	44	2041	45
..	1	..	..	..	..	..	..	..	..	..	..	..	..	..	..	8	807	46
..	1	..	..	..	..	..	..	..	..	..	..	..	..	..	..	4	780	47
..	2	..	..	..	..	..	..	..	..	..	..	..	..	..	..	12	1587	48
..	6	..	..	..	..	..	..	..	..	..	..	..	1	..	1	37	2722	49
..	3	..	..	..	..	..	..	..	..	..	..	..	1	..	..	28	2793	50
..	9	..	..	..	..	..	..	..	..	..	..	..	2	..	1	65	5515	51
..	..	..	..	..	..	1	..	..	..	..	..	..	..	..	..	1	576	52
..	..	..	..	..	..	..	..	..	..	..	..	..	..	..	..	..	623	53
..	..	..	..	..	..	1	..	..	..	..	..	..	..	..	..	1	1199	54
..	..	..	..	..	..	..	..	..	..	..	..	..	..	..	..	..	369	55
..	..	..	..	..	..	..	..	..	..	..	..	..	..	..	..	..	382	56
..	..	..	..	..	..	..	..	..	..	..	..	..	..	..	..	..	751	57
..	..	..	..	..	..	1	..	..	..	..	..	..	..	..	..	1	945	58
..	..	..	..	..	..	..	..	..	..	..	..	..	..	..	..	..	1005	59
..	..	..	..	..	..	1	..	..	..	..	..	..	..	..	..	1	1950	60
..	3	..	..	1	..	..	..	..	..	..	..	..	..	..	..	11	1149	61
..	3	..	..	..	..	..	..	..	..	..	..	..	..	..	..	11	1062	62
..	6	..	..	1	..	..	..	..	..	..	..	..	..	..	..	22	2211	63
..	..	..	..	..	..	..	..	..	..	..	..	..	..	..	..	1	245	64
..	..	..	..	..	..	..	..	..	..	..	..	..	..	..	..	1	206	65
..	..	..	..	..	..	..	..	..	..	..	..	..	..	..	..	2	451	66

for the purposes of this table. (*b*) Includes Ukrainian.

No. 3.—Population of Local Government Areas, by Nationality:

Number	Local government area (showing urban and rural components)		Nationality												
			British(a)	Austrian	Chinese	Czechoslovak	Danish	Dutch	Estonian	Finnish	French	German	Greek	Hungarian
	CENTRAL STATISTICAL DIVISION—*continued*													
	Encounter Bay (D.C.)—													
1	Urban Victor Harbor (part)	M	449	..	..	..	..	..	..	..	..	..	..	..
2		F	519	..	..	..	..	..	..	..	..	..	..	..
3		P	968	..	..	..	..	..	..	..	..	..	..	..
4	Rural	M	534	..	..	..	..	..	..	..	..	1	..	..
5		F	504	..	..	..	..	..	..	..	..	1	..	..
6		P	1038	..	..	..	..	..	..	..	..	2	..	..
7	Total Encounter Bay (D.C.)	M	983	..	..	..	..	..	..	..	..	1	..	..
8		F	1023	..	..	..	..	..	..	..	..	1	..	..
9		P	2006	..	..	..	..	..	..	..	..	2	..	..
	Eudunda (D.C.)—													
	Rural—													
10	Eudunda	M	353	..	..	..	..	..	..	..	..	..	..	..
11		F	362	..	..	..	..	..	..	..	..	..	..	..
12		P	715	..	..	..	..	..	..	..	..	..	..	..
13	Other	M	413	..	..	..	..	..	..	..	..	..	..	..
14		F	406	..	..	..	..	..	..	..	..	1	..	..
15		P	819	..	..	..	..	..	..	..	..	1	..	..
16	Total Eudunda (D.C.)	M	766	..	..	..	..	..	..	..	..	..	..	..
17		F	768	..	..	..	..	..	..	..	..	1	..	..
18		P	1534	..	..	..	..	..	..	..	..	1	..	..
	Freeling (D.C.)—													
	Rural—													
19	Freeling	M	233	..	..	..	..	1	..	..	..	1	..	..
20		F	277	..	..	..	..	..	..	..	..	1	..	..
21		P	510	..	..	..	..	1	..	..	..	2	..	..
22	Other	M	727	..	..	..	..	..	..	..	..	1	..	..
23		F	702	..	..	..	..	..	..	..	..	1	..	..
24		P	1429	..	..	..	..	..	..	..	..	2	..	..
25	Total Freeling (D.C.)	M	960	..	..	..	..	1	..	..	..	2	..	..
26		F	979	..	..	..	..	..	..	..	..	2	..	..
27		P	1939	..	..	..	..	1	..	..	..	4	..	..
28	Gumeracha (D.C.)—Rural	M	1350	..	..	..	..	10	..	..	..	2	..	..
29		F	1280	..	..	..	..	6	..	..	..	2	..	..
30		P	2630	..	..	..	..	16	..	..	..	4	..	..
	Kapunda (D.C.)—													
31	Urban Kapunda	M	533	..	..	..	..	..	..	..	..	..	..	..
32		F	586	..	..	..	..	..	..	..	..	..	..	..
33		P	1119	..	..	..	..	..	..	..	..	..	..	..
34	Rural	M	633	..	..	..	..	..	..	..	..	..	..	..
35		F	614	..	..	..	..	1	..	..	..	1	..	..
36		P	1247	..	..	..	..	1	..	..	..	1	..	..
37	Total Kapunda (D.C.)	M	1166	..	..	..	..	..	..	..	..	..	..	..
38		F	1200	..	..	..	..	1	..	..	..	1	..	..
39		P	2366	..	..	..	..	1	..	..	..	1	..	..
	Kingscote (D.C.)—													
40	Urban Kingscote	M	541	..	..	..	..	..	..	..	..	1	1	..
41		F	527	..	..	..	..	1	..	..	..	..	..	..
42		P	1068	..	..	..	..	1	..	..	..	1	1	..
43	Rural	M	998	1	..	..	..	..	..	..	..	..	..	..
44		F	852	..	..	..	..	..	..	..	..	..	..	..
45		P	1850	1	..	..	..	..	..	..	..	..	..	..
46	Total Kingscote (D.C.)	M	1539	1	..	..	..	..	..	..	..	1	1	..
47		F	1379	..	..	..	..	1	..	..	..	..	..	..
48		P	2918	1	..	..	..	1	..	..	..	1	1	..
49	Maitland (M)—Urban Maitland	M	515	..	..	..	..	2	..	..	..	..	..	..
50		F	496	..	..	..	..	2	..	..	..	1	..	..
51		P	1011	..	..	..	..	4	..	..	..	1	..	..
52	Mallala (D.C.)—Rural	M	1164	1	..	..	..	7	..	..	..	2	29	..
53		F	1069	..	..	..	..	7	..	..	..	4	34	..
54		P	2233	1	..	..	..	14	..	..	..	6	63	..
55	Meadows (D.C.) (part)—Rural	M	1484	1	..	..	..	..	..	..	..	..	..	..
56		F	1346	..	..	..	..	2	..	..	..	3	..	..
57		P	2830	1	..	..	..	2	..	..	..	3	..	..
	Minlaton (D.C.)—													
	Rural—													
58	Minlaton	M	384	..	..	..	..	..	..	..	..	1	..	..
59		F	419	..	..	..	..	1	..	..	..	..	..	..
60		P	803	..	..	..	..	1	..	..	..	1	..	..
61	Other	M	912	..	..	..	..	..	..	..	..	1	1	..
62		F	783	..	..	..	..	..	..	..	..	..	..	..
63		P	1695	..	..	..	..	..	..	..	..	1	1	..
64	Total Minlaton (D.C.)	M	1296	..	..	..	..	..	..	..	..	2	1	..
65		F	1202	..	..	..	..	1	..	..	..	..	..	..
66		P	2498	..	..	..	..	1	..	..	..	2	1	..

(a) For definition *see* page 8; includes Irish nationality

South Australia, Census, 30 June 1966—*continued*

Nationality																		Grand total	Number
Israeli	Italian	Latvian	Lebanese	Lithuanian	Norwegian	Polish	Romanian	Russian(*b*)	Spanish	Swedish	Swiss	U.S. American	Yugoslav	Other Foreign	Stateless	Total Non-British			
CENTRAL STATISTICAL DIVISION—*continued*																			
..	..	..	..	..	..	..	..	..	..	..	..	..	..	..	..	..		449	1
..	..	..	..	..	..	..	..	..	..	..	..	..	..	..	..	..		519	2
..	..	..	..	..	..	..	..	..	..	..	..	..	..	..	..	..		968	3
..	1	..	..	..	..	..	..	..	..	..	..	..	..	..	..	2		536	4
..	1	..	..	..	..	..	..	..	..	..	1	..	..	..	..	3		507	5
..	2	..	..	..	..	..	..	..	..	..	1	..	..	..	..	5		1043	6
..	1	..	..	..	..	..	..	..	..	..	..	..	..	..	..	2		985	7
..	1	..	..	..	..	..	..	..	..	..	1	..	..	..	..	3		1026	8
..	2	..	..	..	..	..	..	..	..	..	1	..	..	..	..	5		2011	9
..	..	..	..	..	..	..	..	1	..	..	..	..	..	..	1	2		355	10
..	..	..	..	..	..	..	..	..	..	..	..	..	..	..	..	..		362	11
..	..	..	..	..	..	..	..	1	..	..	..	..	..	..	1	2		717	12
..	..	..	..	..	..	..	..	..	..	..	..	..	..	..	..	..		413	13
..	..	..	..	..	..	..	..	..	..	..	..	..	..	..	..	1		407	14
..	..	..	..	..	..	..	..	..	..	..	..	..	..	..	..	1		820	15
..	..	..	..	..	..	..	..	1	..	..	..	..	..	..	1	2		768	16
..	..	..	..	..	..	..	..	..	..	..	..	..	..	..	..	1		769	17
..	..	..	..	..	..	..	..	1	..	..	..	..	..	..	1	3		1537	18
..	..	..	..	..	..	..	..	..	..	..	..	..	..	..	..	2		235	19
..	..	..	..	..	..	1	..	..	..	..	..	..	..	..	..	2		279	20
..	..	..	..	..	..	1	..	..	..	..	..	..	..	..	..	4		514	21
..	3	..	..	..	..	..	..	..	2	..	..	..	..	..	1	7		734	22
..	2	..	..	..	..	..	..	..	..	..	..	..	..	..	3	6		708	23
..	5	..	..	..	..	..	..	..	2	..	..	..	..	..	4	13		1442	24
..	3	..	..	..	..	..	..	..	2	..	..	..	..	..	1	9		969	25
..	2	..	..	..	..	1	..	..	..	..	..	..	..	..	3	8		987	26
..	5	..	..	..	..	1	..	..	2	..	..	..	..	..	4	17		1956	27
..	..	..	..	..	..	1	..	..	..	..	..	..	..	1	..	14		1364	28
..	..	..	..	..	..	2	..	..	..	..	..	..	..	..	..	10		1290	29
..	..	..	..	..	..	3	..	..	..	..	..	..	..	1	..	24		2654	30
..	..	..	..	..	..	..	..	..	..	..	..	..	..	..	..	..		533	31
..	..	..	..	..	..	..	..	..	..	..	..	..	..	..	..	..		586	32
..	..	..	..	..	..	..	..	..	..	..	..	..	..	..	..	..		1119	33
..	..	..	..	..	..	..	..	..	..	..	..	..	..	..	..	..		633	34
..	..	..	..	..	..	..	..	..	..	..	..	..	..	..	..	2		616	35
..	..	..	..	..	..	..	..	..	..	..	..	..	..	..	..	2		1249	36
..	..	..	..	..	..	..	..	..	..	..	..	..	..	..	..	..		1166	37
..	..	..	..	..	..	..	..	..	..	..	..	..	..	..	..	2		1202	38
..	..	..	..	..	..	..	..	..	..	..	..	..	..	..	..	2		2368	39
..	..	..	..	..	..	..	..	..	..	..	..	..	..	..	..	2		543	40
..	..	..	..	..	..	..	..	..	..	..	..	..	..	..	..	1		528	41
..	..	..	..	..	..	..	..	..	..	..	..	..	..	..	..	3		1071	42
..	1	..	..	..	..	1	..	..	..	..	..	..	..	..	..	3		1001	43
..	..	..	..	..	..	..	..	..	..	..	..	..	..	..	..	..		852	44
..	1	..	..	..	..	1	..	..	..	..	..	..	..	..	..	3		1853	45
..	1	..	..	..	..	1	..	..	..	..	..	..	..	..	..	5		1544	46
..	..	..	..	..	..	..	..	..	..	..	..	..	..	..	..	1		1380	47
..	1	..	..	..	..	1	..	..	..	..	..	..	..	..	..	6		2924	48
..	..	..	..	..	..	..	..	..	..	..	..	..	..	..	..	2		517	49
..	1	..	..	..	..	..	..	..	..	..	..	..	..	..	..	4		500	50
..	1	..	..	..	..	..	..	..	..	..	..	..	..	..	..	6		1017	51
..	44	..	..	..	..	1	..	..	..	..	..	..	1	5	..	90		1254	52
..	38	..	..	1	..	2	..	1	..	..	..	..	..	2	..	89		1158	53
..	82	..	..	1	..	3	..	1	..	..	..	..	1	7	..	179		2412	54
..	2	..	..	..	..	..	..	..	..	..	..	..	2	..	..	5		1489	55
..	2	..	..	..	..	..	..	..	..	..	..	..	1	..	..	8		1354	56
..	4	..	..	..	..	..	..	..	..	..	..	..	3	..	..	13		2843	57
..	..	..	..	..	..	..	..	..	..	..	..	..	..	..	..	1		385	58
..	..	..	..	..	..	..	..	..	..	..	..	..	..	..	..	1		420	59
..	..	..	..	..	..	..	..	..	..	..	..	..	..	..	..	2		805	60
..	1	..	..	..	..	..	..	..	..	..	..	..	1	..	..	4		916	61
..	..	..	..	..	..	..	..	..	..	..	..	..	..	..	..	..		783	62
..	1	..	..	..	..	..	..	..	..	..	..	..	1	..	..	4		1699	63
..	1	..	..	..	..	..	..	..	..	..	..	..	1	..	..	5		1301	64
..	..	..	..	..	..	..	..	..	..	..	..	..	..	..	..	1		1203	65
..	1	..	..	..	..	..	..	..	..	..	..	..	1	..	..	6		2504	66

for the purposes of this table. (*b*) Includes Ukrainian.

No. 3.—Population of Local Government Areas, by Nationality:

Number	Local government area (showing urban and rural components)		Nationality												
			British(a)	Austrian	Chinese	Czechoslovak	Danish	Dutch	Estonian	Finnish	French	German	Greek	Hungarian
	CENTRAL STATISTICAL DIVISION—*continued*													
	Mount Barker (D.C.)—													
1	Urban Mount Barker	M	926	..	..	..	..	18	..	..	..	6	..	..
2		F	948	..	..	..	..	14	..	..	..	6	..	..
3		P	1874	..	..	..	..	32	..	..	..	12	..	..
4	Rural	M	1689	1	..	..	1	18	..	..	..	9	1	1
5		F	1655	..	..	..	..	19	..	..	..	9	1	1
6		P	3344	1	..	..	1	37	..	..	..	18	2	2
7	Total Mount Barker (D.C.)	M	2615	1	..	..	1	36	..	..	..	15	1	1
8		F	2603	..	..	..	..	33	..	..	..	15	1	1
9		P	5218	1	..	..	1	69	..	..	..	30	2	2
10	Mount Pleasant (D.C.)—Rural	M	723	..	..	..	..	..	..	..	..	1	..	..
11		F	708	..	..	..	..	..	..	..	..	1	..	..
12		P	1431	..	..	..	..	..	..	..	..	2	..	..
13	Mudla Wirra (D.C.) (part)—Rural	M	752	..	..	..	..	8	..	..	..	1	..	..
14		F	626	..	..	..	..	7	..	..	..	..	..	..
15		P	1378	..	..	..	..	15	..	..	..	1	..	..
	Onkaparinga (D.C.)—													
16	Urban Lobethal	M	536	3	..	..	..	9	..	..	..	3	..	..
17		F	521	5	..	..	..	6	..	..	..	5	..	..
18		P	1057	8	..	..	..	15	..	..	..	8	..	..
	Rural—													
19	Woodside	M	319	..	..	..	..	1	..	..	..	..	..	..
20		F	348	..	..	..	..	..	..	..	..	..	..	..
21		P	667	..	..	..	..	1	..	..	..	..	..	..
22	Other	M	2235	1	..	..	..	16	..	..	..	5	1	1
23		F	1598	..	..	..	..	12	..	..	..	..	2	..
24		P	3833	1	..	..	..	28	..	..	..	5	3	1
25	Total Rural	M	2554	1	..	..	..	17	..	..	..	5	1	1
26		F	1946	..	..	..	..	12	..	..	..	..	2	..
27		P	4500	1	..	..	..	29	..	..	..	5	3	1
28	Total Onkaparinga (D.C.)	M	3090	4	..	..	..	26	..	..	..	8	1	1
29		F	2467	5	..	..	..	18	..	..	..	5	2	..
30		P	5557	9	..	..	..	44	..	..	..	13	3	1
	Owen (D.C.)—													
	Rural—													
31	Hamley Bridge	M	272	..	..	..	..	..	..	..	..	2	..	..
32		F	249	..	..	..	..	..	..	..	..	1	..	..
33		P	521	..	..	..	..	..	..	..	..	3	..	..
34	Other	M	422	..	..	..	..	..	..	..	..	..	..	..
35		F	407	..	..	..	1	..	..	..	..	1	..	..
36		P	829	..	..	..	1	..	..	..	..	1	..	..
37	Total Owen (D.C.)	M	694	..	..	..	..	..	..	..	..	2	..	..
38		F	656	..	..	..	1	..	..	..	..	2	..	..
39		P	1350	..	..	..	1	..	..	..	..	4	..	..
	Port Elliot (D.C.)—													
40	Urban Goolwa	M	287	1	..	..	..	..	..	..	..	..	..	..
41		F	273	..	..	..	..	..	..	..	..	..	..	..
42		P	560	1	..	..	..	..	..	..	..	..	..	..
43	Urban Port Elliot	M	272	..	..	..	..	..	..	..	..	1	..	..
44		F	291	..	..	..	..	..	..	..	1	..	..	..
45		P	563	..	..	..	..	..	..	..	1	1	..	..
46	Rural	M	599	..	..	..	..	8	..	..	..	..	..	..
47		F	594	..	..	..	..	2	..	..	..	1	..	..
48		P	1193	..	..	..	..	10	..	..	..	1	..	..
49	Total Port Elliot (D.C.)	M	1158	1	..	..	..	8	..	..	..	1	..	..
50		F	1158	..	..	..	..	2	..	..	1	1	..	..
51		P	2316	1	..	..	..	10	..	..	1	2	..	..
52	Port Wakefield (D.C.)—Rural	M	539	..	..	..	..	..	..	..	..	..	..	..
53		F	479	..	..	..	..	..	..	..	..	..	2	..
54		P	1018	..	..	..	..	..	..	..	..	..	2	..
	Riverton (D.C.)—													
	Rural—													
55	Riverton	M	293	..	..	..	..	..	..	..	..	1	..	1
56		F	336	..	..	..	..	..	..	..	..	1	..	..
57		P	629	..	..	..	..	..	..	..	..	2	..	1
58	Other	M	418	..	..	..	..	..	..	..	..	..	..	..
59		F	396	..	..	..	..	..	..	..	..	..	..	..
60		P	814	..	..	..	..	..	..	..	..	..	..	..
61	Total Riverton (D.C.)	M	711	..	..	..	..	..	..	..	..	1	..	1
62		F	732	..	..	..	..	..	..	..	..	1	..	..
63		P	1443	..	..	..	..	..	..	..	..	2	..	1
64	Robertstown (D.C.)—Rural	M	626	1	..	..	..	2	..	..	..	2	..	..
65		F	504	..	..	..	..	1	..	..	..	..	..	..
66		P	1130	1	..	..	..	3	..	..	..	2	..	..

(a) For definition *see* page 8; includes Irish nationality

South Australia, Census, 30 June 1966—*continued*

Nationality																			
Israeli	Italian	Latvian	Lebanese	Lithuanian	Norwegian	Polish	Romanian	Russian(*b*)	Spanish	Swedish	Swiss	U.S. American	Yugoslav	Other Foreign	Stateless	Total Non-British	Grand total	Number
CENTRAL STATISTICAL DIVISION—*continued*																		
..	5	..	..	..	..	..	..	..	..	..	..	..	..	..	2	31	957	1
..	6	..	..	..	..	..	..	..	..	..	..	..	..	..	3	29	977	2
..	11	..	..	..	..	..	..	..	..	..	..	..	..	..	5	60	1934	3
..	5	..	..	..	..	..	..	..	..	..	..	..	..	..	..	36	1725	4
..	3	..	..	..	..	..	..	..	..	..	..	..	..	..	..	33	1688	5
..	8	..	..	..	..	..	..	..	..	..	..	..	..	..	..	69	3413	6
..	10	..	..	..	..	..	..	..	..	..	..	..	..	..	2	67	2682	7
..	9	..	..	..	..	..	..	..	..	..	..	..	..	..	3	62	2665	8
..	19	..	..	..	..	..	..	..	..	..	..	..	..	..	5	129	5347	9
..	..	..	..	..	..	..	..	..	..	..	..	..	..	..	..	1	724	10
..	..	..	..	..	..	..	..	..	..	..	..	..	..	..	..	1	709	11
..	..	..	..	..	..	..	..	..	..	..	..	..	..	..	..	2	1433	12
..	6	..	..	..	..	..	..	..	..	..	..	..	..	..	..	15	767	13
..	4	..	..	..	..	..	..	..	..	..	..	..	..	..	..	11	637	14
..	10	..	..	..	..	..	..	..	..	..	..	..	..	..	..	26	1404	15
..	..	..	..	..	..	..	..	..	..	..	..	..	1	..	..	16	552	16
..	..	..	1	..	..	..	..	..	..	..	..	..	8	..	..	25	546	17
..	..	..	1	..	..	..	..	..	..	..	..	..	9	..	..	41	1098	18
..	..	..	..	..	..	..	..	..	..	..	..	..	..	..	..	1	320	19
..	..	..	..	..	..	..	..	..	..	..	..	..	..	..	..	..	348	20
..	..	..	..	..	..	..	..	..	..	..	..	..	..	..	..	1	668	21
..	4	..	..	..	..	..	..	..	..	..	..	..	..	1	..	29	2264	22
..	4	..	..	..	..	..	..	..	..	..	..	..	..	..	..	18	1616	23
..	8	..	..	..	..	..	..	..	..	..	..	..	..	1	..	47	3880	24
..	4	..	..	..	..	..	..	..	..	..	..	..	..	1	..	30	2584	25
..	4	..	..	..	..	..	..	..	..	..	..	..	..	..	..	18	1964	26
..	8	..	..	..	..	..	..	..	..	..	..	..	..	1	..	48	4548	27
..	4	..	..	..	..	..	..	..	..	..	..	..	1	1	..	46	3136	28
..	4	..	1	..	..	..	..	..	..	..	..	..	8	..	..	43	2510	29
..	8	..	1	..	..	..	..	..	..	..	..	..	9	1	..	89	5646	30
..	..	..	..	..	..	..	..	..	..	..	..	..	..	..	..	2	274	31
..	..	..	..	..	..	..	..	..	..	..	..	..	..	..	..	1	250	32
..	..	..	..	..	..	..	..	..	..	..	..	..	..	..	..	3	524	33
..	..	..	..	..	..	..	..	..	..	..	..	..	..	..	..	..	422	34
..	..	..	..	..	..	..	..	..	..	..	..	..	..	..	..	2	409	35
..	..	..	..	..	..	..	..	..	..	..	..	..	..	..	..	2	831	36
..	..	..	..	..	..	..	..	..	..	..	..	..	..	..	..	2	696	37
..	..	..	..	..	..	..	..	..	..	..	..	..	..	..	..	3	659	38
..	..	..	..	..	..	..	..	..	..	..	..	..	..	..	..	5	1355	39
..	..	..	..	..	..	..	..	..	..	..	..	..	..	..	..	1	288	40
..	..	..	..	..	..	..	..	..	..	..	..	..	..	..	..	..	273	41
..	..	..	..	..	..	..	..	..	..	..	..	..	..	..	..	1	561	42
..	..	..	..	..	..	..	..	..	..	..	..	..	..	..	..	1	273	43
..	..	..	..	..	..	..	..	..	..	..	..	..	..	..	..	1	292	44
..	..	..	..	..	..	..	..	..	..	..	..	..	..	..	..	2	565	45
..	..	..	..	..	..	..	..	..	..	..	..	..	..	..	3	11	610	46
..	..	..	..	..	..	..	..	..	..	..	..	..	..	..	2	5	599	47
..	..	..	..	..	..	..	..	..	..	..	..	..	..	..	5	16	1209	48
..	..	..	..	..	..	..	..	..	..	..	..	..	..	..	3	13	1171	49
..	..	..	..	..	..	..	..	..	..	..	..	..	..	..	2	6	1164	50
..	..	..	..	..	..	..	..	..	..	..	..	..	..	..	5	19	2335	51
..	..	..	..	..	..	..	..	..	..	..	..	..	..	..	..	..	539	52
..	..	..	..	..	..	..	..	..	..	..	..	..	..	..	..	2	481	53
..	..	..	..	..	..	..	..	..	..	..	..	..	..	..	..	2	1020	54
..	1	..	..	..	..	..	..	..	..	..	..	..	..	..	..	3	296	55
..	..	..	..	..	..	..	..	..	..	..	..	..	..	..	..	1	337	56
..	1	..	..	..	..	..	..	..	..	..	..	..	..	..	..	4	633	57
..	..	..	..	..	..	..	..	..	..	..	..	..	1	..	..	1	419	58
..	..	..	..	..	..	..	..	..	..	..	..	..	1	..	..	1	397	59
..	..	..	..	..	..	..	..	..	..	..	..	..	2	..	..	2	816	60
..	1	..	..	..	..	..	..	..	..	..	..	..	1	..	..	4	715	61
..	..	..	..	..	..	..	..	..	..	..	..	..	1	..	..	2	734	62
..	1	..	..	..	..	..	..	..	..	..	..	..	2	..	..	6	1449	63
..	2	1	..	..	..	2	..	2	..	..	..	..	4	..	1	17	643	64
..	..	..	..	..	..	..	..	..	..	..	..	..	..	..	..	1	505	65
..	2	1	..	..	..	2	..	2	..	..	..	..	4	..	1	18	1148	66

for the purposes of this table. (*b*) Includes Ukrainian.

No. 3.—Population of Local Government Areas, by Nationality:

Number	Local government area (showing urban and rural components)		Nationality												
			British(a)	Austrian	Chinese	Czechoslovak	Danish	Dutch	Estonian	Finnish	French	German	Greek	Hungarian
	CENTRAL STATISTICAL DIVISION—*continued*													
1	Saddleworth (D.C.)—Rural	M	679	..	..	..	..	..	..	..	..	2	..	..
2		F	653	..	..	..	..	..	..	..	..	1	..	..
3		P	1332	..	..	..	..	..	..	..	..	3	..	..
4	Sedan (D.C.)—Rural	M	446	..	..	..	..	..	..	..	..	1	..	..
5		F	427	..	..	..	..	..	..	..	..	2	..	..
6		P	873	..	..	..	..	..	..	..	..	3	..	..
7	Strathalbyn (M)—Urban	M	685	..	..	1	..	2	..	..	..	2	..	..
8		F	753	..	..	..	..	..	..	..	..	5	..	..
9		P	1438	..	..	1	..	2	..	..	..	7	..	..
10	Strathalbyn (D.C.)—Rural	M	986	..	..	..	..	..	..	..	..	..	..	1
11		F	916	..	..	..	..	..	..	..	..	..	..	1
12		P	1902	..	..	..	..	..	..	..	..	..	..	2
	Tanunda (D.C.)—													
13	Urban Tanunda	M	931	2	..	..	..	..	..	..	..	11	1	..
14		F	1028	1	..	..	..	1	..	..	..	9	..	..
15		P	1959	3	..	..	..	1	..	..	..	20	1	..
16	Rural	M	312	..	..	..	..	..	..	..	..	4	..	..
17		F	302	..	..	..	..	..	..	..	..	3	..	..
18		P	614	..	..	..	..	..	..	..	..	7	..	..
19	Total Tanunda (D.C.)	M	1243	2	..	..	..	..	..	..	..	15	1	..
20		F	1330	1	..	..	..	1	..	..	..	12	..	..
21		P	2573	3	..	..	..	1	..	..	..	27	1	..
22	Truro (D.C.)—Rural	M	315	..	..	..	..	..	..	..	..	..	..	..
23		F	270	..	..	..	..	..	..	..	..	..	..	..
24		P	585	..	..	..	..	..	..	..	..	..	..	..
25	Victor Harbor (M)—Urban Victor Harbor (part)	M	1034	..	..	..	..	..	..	..	..	1	4	..
26		F	1116	..	..	..	..	..	..	..	..	..	..	..
27		P	2150	..	..	..	..	..	..	..	..	1	4	..
28	Warooka (D.C.)—Rural	M	512	..	..	..	..	..	..	..	..	3	..	..
29		F	471	..	..	..	..	..	..	..	..	1	..	..
30		P	983	..	..	..	..	..	..	..	..	4	..	..
31	Willunga (D.C.) (part)—Rural	M	183	..	..	..	..	..	..	..	..	..	..	..
32		F	143	..	..	..	..	..	..	..	..	..	..	1
33		P	326	..	..	..	..	..	..	..	..	..	..	1
34	Yankalilla (D.C.)—Rural	M	1227	..	..	..	..	2	..	..	..	..	2	..
35		F	1151	..	..	..	..	3	..	..	..	3	2	..
36		P	2378	..	..	..	..	5	..	..	..	3	4	..
	Yorke Peninsula (D.C.)—													
	Rural—													
37	Ardrossan	M	384	..	..	1	..	..	..	..	..	..	..	..
38		F	403	..	..	..	..	..	..	..	..	..	..	..
39		P	787	..	..	1	..	..	..	..	..	..	..	..
40	Other	M	1230	..	..	..	..	2	..	..	..	2	..	..
41		F	1137	..	..	..	..	2	..	..	..	1	..	..
42		P	2367	..	..	..	..	4	..	..	..	3	..	..
43	Total Yorke Peninsula (D.C.)	M	1614	..	..	1	..	2	..	..	..	2	..	..
44		F	1540	..	..	..	..	2	..	..	..	1	..	..
45		P	3154	..	..	1	..	4	..	..	..	3	..	..
	Yorketown (D.C.)—													
	Rural—													
46	Yorketown	M	372	..	..	..	..	..	..	..	..	..	..	..
47		F	418	..	..	..	..	..	..	1	..	..	..	..
48		P	791	..	..	..	..	..	..	1	..	..	..	..
49	Other	M	1012	..	..	..	..	..	..	..	..	2	..	..
50		F	925	..	..	..	..	..	..	..	..	..	..	..
51		P	1937	..	..	..	..	..	..	..	..	2	..	..
52	Total Yorketown (D.C.)	M	1385	..	..	..	..	..	..	..	..	2	..	..
53		F	1343	..	..	..	..	..	..	1	..	..	..	..
54		P	2728	..	..	..	..	..	..	1	..	2	..	..
55	Not Incorporated—Rural	M	42	..	..	..	..	..	..	..	..	..	..	..
56		F	26	..	..	..	..	..	..	..	..	..	..	..
57		P	68	..	..	..	..	..	..	..	..	..	..	..
58	Total Urban	M	9170	10	..	1	..	43	..	..	..	31	6	..
59		F	9670	7	..	..	..	39	..	..	1	31	..	..
60		P	18840	17	..	1	..	82	..	..	1	62	6	..
61	Total Rural	M	28323	7	..	1	1	80	..	..	..	52	35	4
62		F	26170	2	..	..	1	65	..	1	..	46	42	3
63		P	54493	9	..	1	2	145	..	1	..	98	77	7
64	*Total Division*	*M*	*37493*	*17*	..	*2*	*1*	*123*	..	..	..	*83*	*41*	*4*
65		*F*	*35840*	*9*	..	..	*1*	*104*	..	*1*	*1*	*77*	*42*	*3*
66		*P*	*73333*	*26*	..	*2*	*2*	*227*	..	*1*	*1*	*160*	*83*	*7*

(a) For definition *see* page 8; includes Irish nationality

South Australia, Census, 30 June 1966—*continued*

Nationality																			
Israeli	Italian	Latvian	Lebanese	Lithuanian	Norwegian	Polish	Romanian	Russian(*b*)	Spanish	Swedish	Swiss	U.S. American	Yugoslav	Other Foreign	Stateless	Total Non-British	Grand total	Number
CENTRAL STATISTICAL DIVISION—*continued*																		
..	..	..	..	..	..	..	..	..	..	..	..	..	..	..	..	2	681	1
..	..	..	..	..	..	..	..	..	..	..	..	..	..	..	..	1	654	2
..	..	..	..	..	..	..	..	..	..	..	..	..	..	..	..	3	1335	3
..	..	..	..	..	..	..	..	..	..	..	..	..	..	..	..	1	447	4
..	..	..	..	..	..	..	..	..	..	..	..	..	..	..	..	2	429	5
..	..	..	..	..	..	..	..	..	..	..	..	..	..	..	..	3	876	6
..	1	..	..	..	..	..	..	..	..	..	..	..	..	..	..	6	691	7
..	..	..	..	..	..	..	..	..	..	..	..	..	..	..	..	5	758	8
..	1	..	..	..	..	..	..	..	..	..	..	..	..	..	..	11	1449	9
..	2	..	..	..	..	1	..	..	..	..	..	..	..	..	..	4	990	10
..	4	..	..	..	..	..	..	..	..	..	..	1	..	..	..	6	922	11
..	6	..	..	..	..	1	..	..	..	..	..	1	..	..	..	10	1912	12
..	..	..	..	..	..	..	..	..	..	..	..	..	1	..	..	15	946	13
..	..	..	..	..	..	..	..	..	..	..	..	..	1	..	..	12	1040	14
..	..	..	..	..	..	..	..	..	..	..	..	..	2	..	..	27	1986	15
..	..	..	..	..	..	..	..	..	..	..	..	..	..	..	..	4	316	16
..	..	..	..	..	..	..	..	..	..	..	..	..	..	..	..	3	305	17
..	..	..	..	..	..	..	..	..	..	..	..	..	..	..	..	7	621	18
..	..	..	..	..	..	..	..	..	..	..	..	..	1	..	..	19	1262	19
..	..	..	..	..	..	..	..	..	..	..	..	..	1	..	..	15	1345	20
..	..	..	..	..	..	..	..	..	..	..	..	..	2	..	..	34	2607	21
..	1	..	..	..	..	..	..	..	..	1	..	..	..	..	..	2	317	22
..	..	..	..	..	..	..	..	..	..	1	..	..	..	..	..	1	271	23
..	1	..	..	..	..	..	..	..	..	2	..	..	..	..	..	3	588	24
..	1	..	..	..	..	..	..	..	..	..	..	..	1	1	..	8	1042	25
..	..	..	..	..	..	..	..	..	..	..	..	1	..	1	..	2	1118	26
..	1	..	..	..	..	..	..	..	..	..	..	1	1	2	..	10	2160	27
..	..	..	..	..	..	1	..	..	..	..	..	..	..	..	..	4	516	28
..	..	..	..	..	..	..	..	..	..	..	..	..	..	..	..	1	472	29
..	..	..	..	..	..	1	..	..	..	..	..	..	..	..	..	5	988	30
..	..	..	..	..	..	..	..	..	..	..	..	..	..	..	..	..	183	31
..	..	..	..	..	..	..	..	..	..	..	..	..	..	..	..	1	144	32
..	..	..	..	..	..	..	..	..	..	..	..	..	..	..	..	1	327	33
..	9	..	..	..	..	..	..	..	..	..	..	..	2	..	..	15	1242	34
..	7	..	..	..	..	..	..	..	..	..	..	1	..	..	..	16	1167	35
..	16	..	..	..	..	..	..	..	..	..	..	1	2	..	..	31	2409	36
..	1	..	..	..	..	..	..	..	..	..	..	..	..	..	..	2	386	37
..	1	..	..	..	..	..	..	..	..	..	..	..	..	..	..	1	404	38
..	2	..	..	..	..	..	..	..	..	..	..	..	..	..	..	3	790	39
..	..	..	..	..	..	..	..	..	..	..	..	..	..	..	1	5	1235	40
..	..	1	..	..	..	..	..	..	..	..	..	..	..	..	2	6	1143	41
..	..	1	..	..	..	..	..	..	..	..	..	..	..	..	3	11	2378	42
..	1	..	..	..	..	..	..	..	..	..	..	..	..	..	1	7	1621	43
..	1	1	..	..	..	..	..	..	..	..	..	..	..	..	2	7	1547	44
..	2	1	..	..	..	..	..	..	..	..	..	..	..	..	3	14	3168	45
..	1	..	..	..	..	..	..	..	..	..	..	..	..	..	..	1	374	46
..	..	..	..	..	..	..	..	..	..	..	..	..	..	..	..	1	419	47
..	1	..	..	..	..	..	..	..	..	..	..	..	..	..	..	2	793	48
..	1	..	..	..	..	..	..	..	..	..	..	..	..	..	..	3	1015	49
..	1	..	..	..	..	..	..	..	..	..	..	..	..	..	..	1	926	50
..	2	..	..	..	..	..	..	..	..	..	..	..	..	..	..	4	1941	51
..	2	..	..	..	..	..	..	..	..	..	..	..	..	..	..	4	1389	52
..	1	..	..	..	..	..	..	..	..	..	..	..	..	..	..	2	1345	53
..	3	..	..	..	..	..	..	..	..	..	..	..	..	..	..	6	2734	54
..	..	..	..	..	..	..	..	..	..	1	..	..	..	..	..	1	43	55
..	..	..	..	..	..	..	..	..	..	..	..	..	..	..	..	..	26	56
..	..	..	..	..	..	..	..	..	..	1	..	..	..	..	..	1	69	57
..	12	..	..	..	..	1	..	..	..	..	..	..	4	1	3	112	9282	58
..	9	..	1	..	..	..	..	..	..	..	..	1	10	1	3	103	9773	59
..	21	..	1	..	..	1	..	..	..	..	..	1	14	2	6	215	19055	60
..	89	1	..	1	..	7	..	3	2	2	..	1	10	7	7	310	28633	61
..	71	1	..	1	..	5	..	1	..	1	1	2	2	2	7	254	26424	62
..	160	2	..	2	..	12	..	4	2	3	1	3	12	9	14	564	55057	63
..	*101*	*1*	..	*1*	..	*8*	..	*3*	*2*	*2*	..	*1*	*14*	*8*	*10*	*422*	*37915*	64
..	*80*	*1*	*1*	*1*	..	*5*	..	*1*	..	*1*	*1*	*3*	*12*	*3*	*10*	*357*	*36197*	65
..	*181*	*2*	*1*	*2*	..	*13*	..	*4*	*2*	*3*	*1*	*4*	*26*	*11*	*20*	*779*	*74112*	66

for the purposes of this table. (*b*) Includes Ukrainian.

No. 3.—Population of Local Government Areas, by Nationality:

Number	Local government area (showing urban and rural components)		Nationality												
			British(a)	Austrian	Chinese	Czechoslovak	Danish	Dutch	Estonian	Finnish	French	German	Greek	Hungarian
	LOWER NORTH STATISTICAL DIVISION														
1	Blyth (D.C.)—Rural	M	458	..	..	..	..	..	..	..	..	..	..	..
2		F	437	..	..	..	..	..	..	..	..	..	..	..
3		P	895	..	..	..	..	..	..	..	..	..	..	..
4	Burra (M)—Urban	M	667	..	..	..	..	..	..	..	..	..	..	..
5		F	672	..	..	..	..	..	..	..	..	..	1	..
6		P	1339	..	..	..	..	..	..	..	..	..	1	..
7	Burra Burra (D.C.)—Rural	M	625	..	..	..	2	3	..	..	1	1	1	..
8		F	627	..	..	..	2	2	..	..	..	2	..	..
9		P	1252	..	..	..	4	5	..	..	1	3	1	..
10	Bute (D.C.)—Rural	M	699	..	..	..	..	3	..	..	..	..	..	..
11		F	651	..	..	..	..	..	..	..	..	..	..	..
12		P	1350	..	..	..	..	5	..	..	..	..	..	..
13	Clare (M)—Urban	M	781	..	..	..	..	..	..	..	..	..	..	..
14		F	796	..	..	..	..	..	..	..	..	..	..	..
15		P	1577	..	..	..	..	..	..	..	..	..	..	..
16	Clare (D.C.)—Rural	M	952	..	..	..	..	2	..	..	..	1	..	..
17		F	955	..	..	..	..	3	..	..	..	2	..	..
18		P	1907	..	..	..	..	5	..	..	..	3	..	..
19	Clinton (D.C.)—Rural	M	645	1	..	..	..	..	..	..	..	2	..	..
20		F	631	..	..	..	..	..	..	..	..	..	..	..
21		P	1276	1	..	..	..	..	..	..	..	2	..	..
	Crystal Brook (D.C.)—													
22	Urban Crystal Brook	M	632	..	..	1	..	3	..	..	..	..	..	..
23		F	593	..	..	..	..	6	..	..	..	..	..	..
24		P	1225	..	..	1	..	9	..	..	..	..	..	..
25	Rural	M	254	..	..	..	..	..	..	..	..	..	..	..
26		F	232	..	..	..	..	..	..	..	..	..	..	..
27		P	486	..	..	..	..	..	..	..	..	..	..	..
28	Total Crystal Brook (D.C.)	M	886	..	..	1	..	3	..	..	..	..	..	..
29		F	825	..	..	..	..	6	..	..	..	..	..	..
30		P	1711	..	..	1	..	9	..	..	..	..	..	..
31	Georgetown (D.C.)—Rural	M	509	..	..	1	..	1	..	..	..	1	..	..
32		F	472	..	..	..	..	..	..	..	..	..	..	..
33		P	981	..	..	1	..	1	..	..	..	1	..	..
	Gladstone (D.C.)—													
34	Urban Gladstone	M	532	..	..	..	..	2	..	..	..	2	3	..
35		F	488	..	..	..	..	1	..	..	..	1	..	..
36		P	1020	..	..	..	..	3	..	..	..	3	3	..
37	Rural	M	163	..	..	..	..	1	..	..	..	..	..	..
38		F	136	..	..	..	..	..	..	..	..	..	..	..
39		P	299	..	..	..	..	1	..	..	..	..	..	..
40	Total Gladstone (D.C.)	M	695	..	..	..	..	3	..	..	..	2	3	..
41		F	624	..	..	..	..	1	..	..	..	1	..	..
42		P	1319	..	..	..	..	4	..	..	..	3	3	..
43	Hallett (D.C.)—Rural	M	586	..	..	..	2	..	..	..	..	1	..	..
44		F	573	..	..	..	..	..	..	..	..	..	..	..
45		P	1159	..	..	..	2	..	..	..	..	1	..	..
46	Jamestown (M)—Urban	M	620	..	..	..	..	8	..	..	..	..	..	..
47		F	644	..	..	..	..	9	..	..	..	..	..	..
48		P	1264	..	..	..	..	17	..	..	..	..	..	..
49	Jamestown (D.C.)—Rural	M	720	..	..	..	..	1	..	..	..	..	..	..
50		F	662	..	..	..	..	1	..	..	..	..	..	..
51		P	1382	..	..	..	..	2	..	..	..	..	..	..
52	Kadina (M)—Urban Kadina (part)	M	892	..	..	..	..	2	..	..	..	1	..	..
53		F	970	..	..	..	..	..	..	..	..	..	..	..
54		P	1862	..	..	..	..	2	..	..	..	1	..	..
	Kadina (D.C.)—													
55	Urban Kadina (part)	M	539	..	..	..	..	..	..	..	..	..	..	..
56		F	618	..	..	..	..	..	..	..	..	..	..	..
57		P	1157	..	..	..	..	..	..	..	..	..	..	..
58	Urban Moonta (part)	M	286	..	..	..	..	3	..	..	..	..	..	..
59		F	289	..	..	..	..	2	..	..	..	..	..	..
60		P	575	..	..	..	..	5	..	..	..	..	..	..
61	Rural	M	505	..	..	..	..	..	..	..	..	..	2	..
62		F	454	..	..	..	..	..	..	..	..	..	..	..
63		P	959	..	..	..	..	..	..	..	..	..	2	..
64	Total Kadina (D.C.)	M	1330	..	..	..	..	3	..	..	..	..	2	..
65		F	1361	..	..	..	..	2	..	..	..	..	..	..
66		P	2691	..	..	..	..	5	..	..	..	..	2	..
	Laura (D.C.)—													
	Rural—													
67	Laura	M	247	..	..	..	..	..	..	..	..	..	..	..
68		F	258	..	..	..	..	..	..	..	..	..	..	..
69		P	505	..	..	..	..	..	..	..	..	..	..	..

(a) For definition *see* page 8; includes Irish nationality

South Australia, Census, 30 June 1966—*continued*

Nationality																			
Israeli	Italian	Latvian	Lebanese	Lithuanian	Norwegian	Polish	Romanian	Russian(*b*)	Spanish	Swedish	Swiss	U.S. American	Yugoslav	Other Foreign	Stateless	Total Non-British	Grand total	Number
LOWER NORTH STATISTICAL DIVISION																		
..	..	..	..	..	..	..	..	..	..	..	..	..	..	..	..	..	458	1
..	..	..	..	..	..	..	..	..	..	..	..	..	..	..	..	..	437	2
..	..	..	..	..	..	..	..	..	..	..	..	..	..	..	..	..	895	3
..	..	..	..	..	..	1	..	..	..	..	..	1	..	..	..	2	669	4
..	..	..	..	..	..	..	..	..	..	..	..	..	..	..	..	1	673	5
..	..	..	..	..	..	1	..	..	..	..	..	1	..	..	..	3	1342	6
..	..	..	..	..	..	..	..	1	..	..	..	..	2	..	..	11	636	7
..	..	..	..	..	..	..	..	..	..	..	..	..	..	..	..	6	633	8
..	..	..	..	..	..	..	..	1	..	..	..	..	2	..	..	17	1269	9
..	..	..	..	..	..	..	..	..	..	..	..	..	2	..	..	5	704	10
..	..	..	..	..	..	..	..	..	..	..	..	..	..	..	..	2	653	11
..	..	..	..	..	..	..	..	..	..	..	..	..	2	..	..	7	1357	12
..	..	..	..	..	..	1	..	..	..	..	..	..	..	..	..	1	782	13
..	1	..	..	..	..	..	..	..	..	..	..	..	..	..	..	1	797	14
..	1	..	..	..	..	1	..	..	..	..	..	..	..	..	..	2	1579	15
..	1	..	..	..	..	1	..	..	..	..	..	..	2	..	1	8	960	16
..	..	..	..	..	..	..	..	..	..	..	..	..	..	..	1	6	961	17
..	1	..	..	..	..	1	..	..	..	..	..	..	2	..	2	14	1921	18
..	..	..	..	..	..	..	..	..	..	..	..	..	2	..	..	5	650	19
..	..	..	..	..	..	..	..	..	..	..	..	..	..	..	..	..	631	20
..	..	..	..	..	..	..	..	..	..	..	..	..	2	..	..	5	1281	21
..	..	..	..	..	..	..	..	..	..	..	..	..	..	..	..	4	636	22
..	..	..	..	..	..	..	..	..	..	..	..	..	..	..	..	6	592	23
..	..	..	..	..	..	..	..	..	..	..	..	..	..	..	..	10	1235	24
..	..	..	..	..	..	1	..	..	..	..	..	..	..	..	1	2	256	25
..	..	..	..	..	..	..	..	..	..	..	..	..	..	..	..	..	232	26
..	..	..	..	..	..	1	..	..	..	..	..	..	..	..	1	2	488	27
..	..	..	..	..	..	1	..	..	..	..	..	..	..	..	1	6	892	28
..	..	..	..	..	..	..	..	..	..	..	..	..	..	..	..	..	831	29
..	..	..	..	..	..	1	..	..	..	..	..	..	..	..	1	12	1723	30
..	..	..	..	..	..	..	..	..	..	..	..	..	..	..	..	3	512	31
..	..	..	..	..	..	..	..	..	..	..	..	..	..	..	..	..	472	32
..	..	..	..	..	..	..	..	..	..	..	..	..	..	..	..	3	984	33
..	1	..	..	..	..	2	..	..	..	..	..	..	3	..	..	13	545	34
..	..	..	..	..	..	..	..	..	..	..	..	..	..	..	..	2	490	35
..	1	..	..	..	..	2	..	..	..	..	..	..	3	..	..	15	1035	36
..	..	..	..	..	..	1	..	..	..	..	..	..	..	..	..	2	165	37
..	..	..	..	..	..	..	..	..	..	..	..	..	..	..	..	..	136	38
..	..	..	..	..	..	1	..	..	..	..	..	..	..	..	..	2	301	39
..	1	..	..	..	..	3	..	..	..	..	..	..	3	..	..	15	710	40
..	..	..	..	..	..	..	..	..	..	..	..	..	..	..	..	2	626	41
..	1	..	..	..	..	3	..	..	..	..	..	..	3	..	..	17	1336	42
..	..	..	..	..	1	..	..	..	..	..	..	..	1	..	..	5	591	43
..	..	..	..	..	..	..	..	..	..	..	..	..	..	..	..	..	573	44
..	..	..	..	..	1	..	..	..	..	..	..	..	1	..	..	5	1164	45
..	1	..	..	..	..	..	..	..	..	..	..	..	..	..	..	9	629	46
..	..	..	..	..	..	..	..	..	..	..	..	..	..	..	..	9	653	47
..	1	..	..	..	..	..	..	..	..	..	..	..	..	..	..	18	1282	48
..	..	..	..	..	..	..	..	..	..	..	..	..	4	..	..	5	725	49
..	..	..	..	..	..	..	..	..	..	..	..	..	1	..	..	2	664	50
..	..	..	..	..	..	..	..	..	..	..	..	..	5	..	..	7	1389	51
..	..	..	..	..	..	..	..	..	..	..	..	..	..	..	..	3	895	52
..	..	..	..	..	..	..	..	..	..	..	..	..	..	..	..	..	970	53
..	..	..	..	..	..	..	..	..	..	..	..	..	..	..	..	3	1865	54
..	..	..	..	..	..	..	..	..	..	..	..	..	..	..	..	..	539	55
..	..	..	..	..	..	..	..	..	..	..	..	..	..	..	..	..	618	56
..	..	..	..	..	..	..	..	..	..	..	..	..	..	..	..	..	1157	57
..	..	..	..	..	..	..	..	..	..	..	..	..	..	..	..	3	289	58
..	..	..	..	..	..	..	..	..	..	..	..	..	..	..	..	2	291	59
..	..	..	..	..	..	..	..	..	..	..	..	..	..	..	..	5	580	60
..	..	..	..	..	..	..	..	..	..	..	..	1	..	..	..	3	508	61
..	..	..	..	..	..	..	..	..	..	..	..	..	..	..	..	..	454	62
..	..	..	..	..	..	..	..	..	..	..	..	1	..	..	..	3	962	63
..	..	..	..	..	..	..	..	..	..	..	..	1	..	..	..	6	1336	64
..	..	..	..	..	..	..	..	..	..	..	..	..	..	..	..	2	1363	65
..	..	..	..	..	..	..	..	..	..	..	..	1	..	..	..	8	2699	66
..	..	..	..	..	..	..	..	..	..	..	..	..	..	..	..	..	247	67
..	..	..	..	..	..	..	..	..	..	..	..	..	..	..	..	..	258	68
..	..	..	..	..	..	..	..	..	..	..	..	..	..	..	..	..	505	69

for the purposes of this table. (*b*) Includes Ukrainian.

No. 3.—Population of Local Government Areas, by Nationality:

Number	Local government area (showing urban and rural components)		Nationality												
			British(a)	Austrian	Chinese	Czechoslovak	Danish	Dutch	Estonian	Finnish	French	German	Greek	Hungarian
	LOWER NORTH STATISTICAL DIVISION—*continued*													
1	Other	M	147	..	..	..	..	..	..	..	..	..	..	..
2		F	128	..	..	..	..	..	..	..	..	..	..	..
3		P	275	..	..	..	..	..	..	..	..	..	..	..
4	Total Laura (D.C.)	M	394	..	..	..	..	..	..	..	..	..	..	..
5		F	386	..	..	..	..	..	..	..	..	..	..	..
6		P	780	..	..	..	..	..	..	..	..	..	..	..
7	Moonta (M)—Urban Moonta (part)	M	500	..	..	..	..	..	..	..	..	1	3	..
8		F	618	..	..	..	..	..	..	..	..	..	..	..
9		P	1118	..	..	..	..	..	..	..	..	1	3	..
	Pirie (D.C.)—													
10	Urban Port Pirie (part)	M	798	..	1	..	..	..	..	..	..	..	1	..
11		F	797	..	..	..	..	..	..	..	..	..	..	..
12		P	1595	..	1	..	..	..	..	..	..	..	1	..
13	Rural	M	722	..	..	..	..	..	..	..	..	..	76	..
14		F	662	..	..	..	..	..	..	..	..	..	77	..
15		P	1384	..	..	..	..	..	..	..	..	..	153	..
16	Total Pirie (D.C.)	M	1520	..	1	..	..	..	..	..	..	..	77	..
17		F	1459	..	..	..	..	..	..	..	..	..	77	..
18		P	2979	..	1	..	..	..	..	..	..	..	154	..
	Port Broughton (D.C.)—													
19	Urban Port Broughton	M	195	..	..	..	..	..	..	..	..	..	..	..
20		F	223	..	..	..	..	..	..	..	..	..	..	..
21		P	418	..	..	..	..	..	..	..	..	..	..	..
22	Rural	M	302	..	..	..	..	..	..	..	..	..	..	..
23		F	236	..	..	..	..	..	..	..	..	..	..	..
24		P	538	..	..	..	..	..	..	..	..	..	..	..
25	Total Port Broughton (D.C.)	M	497	..	..	..	..	..	..	..	..	..	..	..
26		F	459	..	..	..	..	..	..	..	..	..	..	..
27		P	956	..	..	..	..	..	..	..	..	..	..	..
28	Port Pirie (C)—Urban Port Pirie (part)	M	6873	..	3	..	..	6	..	..	..	3	49	..
29		F	6876	..	2	..	..	7	..	..	1	5	37	..
30		P	13749	..	5	..	..	13	..	..	1	8	86	..
31	Red Hill (D.C.)—Rural	M	375	..	..	..	1	1	..	..	..	..	..	..
32		F	355	..	..	..	..	4	..	..	..	..	..	..
33		P	730	..	..	..	1	5	..	..	..	..	..	..
	Snowtown (D.C.)—													
	Rural—													
34	Snowtown	M	285	..	..	..	..	..	..	..	..	..	..	..
35		F	272	..	..	..	..	..	..	..	..	..	..	..
36		P	557	..	..	..	..	..	..	..	..	..	..	..
37	Other	M	604	..	..	..	..	1	..	..	..	..	..	..
38		F	532	..	..	..	..	..	..	..	..	..	..	..
39		P	1136	..	..	..	..	1	..	..	..	..	..	..
40	Total Snowtown (D.C.)	M	889	..	..	..	..	1	..	..	..	..	..	..
41		F	804	..	..	..	..	..	..	..	..	..	..	..
42		P	1693	..	..	..	..	1	..	..	..	..	..	..
43	Spalding (D.C.)—Rural	M	383	..	..	..	..	..	..	..	..	..	..	..
44		F	319	..	..	..	..	..	..	..	..	1	..	..
45		P	702	..	..	..	..	..	..	..	..	1	..	..
46	Upper Wakefield (D.C.)—Rural	M	455	..	..	..	..	..	..	..	..	..	..	..
47		F	445	..	..	..	..	..	..	..	..	1	..	..
48		P	900	..	..	..	..	..	..	..	..	1	..	..
49	Wallaroo (M)—Urban	M	998	..	..	..	2	3	..	..	..	..	..	..
50		F	1085	..	..	..	1	4	..	..	..	..	..	..
51		P	2083	..	..	..	3	7	..	..	..	..	..	..
52	Not Incorporated—Rural	M	8	..	..	..	..	..	..	..	..	..	..	..
53		F	7	..	..	..	..	..	..	..	..	..	..	..
54		P	15	..	..	..	..	..	..	..	..	..	..	..
55	Total Urban	M	14313	..	4	1	2	27	..	..	..	7	56	..
56		F	14669	..	2	..	1	29	..	..	1	6	38	..
57		P	28982	..	6	1	3	56	..	..	1	13	94	..
58	Total Rural	M	9644	1	..	1	5	13	..	..	1	6	79	..
59		F	9044	..	..	..	2	12	..	..	..	6	77	..
60		P	18688	1	..	1	7	25	..	..	1	12	156	..
61	*Total Division*	*M*	*23957*	*1*	*4*	*2*	*7*	*40*	..	..	*1*	*13*	*135*	..
62		*F*	*23713*	..	*2*	..	*3*	*41*	..	..	*1*	*12*	*115*	..
63		*P*	*47670*	*1*	*6*	*2*	*10*	*81*	..	..	*2*	*25*	*250*	..
	UPPER NORTH STATISTICAL DIVISION													
64	Carrieton (D.C.)—Rural	M	176	..	..	..	..	..	..	..	..	..	..	..
65		F	135	..	..	..	..	..	..	..	..	..	..	..
66		P	311	..	..	..	..	..	..	..	..	..	..	..

(a) For definition *see* page 8; includes Irish nationality

South Australia, Census, 30 June 1966—*continued*

Nationality																		
Israeli	Italian	Latvian	Lebanese	Lithuanian	Norwegian	Polish	Romanian	Russian(*b*)	Spanish	Swedish	Swiss	U.S. American	Yugoslav	Other Foreign	Stateless	Total Non-British	Grand total	Number
LOWER NORTH STATISTICAL DIVISION—*continued*																		
..	..	..	..	..	..	..	..	..	..	..	..	..	..	..	..	..	147	1
..	..	..	..	..	..	..	..	..	..	..	..	..	..	..	..	..	128	2
..	..	..	..	..	..	..	..	..	..	..	..	..	..	..	..	..	275	3
..	..	..	..	..	..	..	..	..	..	..	..	..	..	..	..	..	394	4
..	..	..	..	..	..	..	..	..	..	..	..	..	..	..	..	..	386	5
..	..	..	..	..	..	..	..	..	..	..	..	..	..	..	..	..	780	6
..	..	..	..	..	..	..	..	..	..	..	..	..	..	..	..	4	504	7
..	..	..	..	..	..	..	..	..	..	..	..	..	..	..	..	..	618	8
..	..	..	..	..	..	..	..	..	..	..	..	..	..	..	..	4	1122	9
..	..	..	..	..	..	..	..	..	..	..	..	..	1	1	..	4	802	10
..	2	..	..	..	..	..	..	..	..	..	..	..	1	..	..	3	800	11
..	2	..	..	..	..	..	..	..	..	..	..	..	2	1	..	7	1602	12
..	..	..	..	..	..	..	..	..	..	..	..	..	..	..	2	78	800	13
..	..	..	..	..	..	..	..	..	..	..	..	..	..	..	1	78	740	14
..	..	..	..	..	..	..	..	..	..	..	..	..	..	..	3	156	1540	15
..	..	..	..	..	..	..	..	..	..	..	..	..	1	1	2	82	1602	16
..	2	..	..	..	..	..	..	..	..	..	..	..	1	..	1	81	1540	17
..	2	..	..	..	..	..	..	..	..	..	..	..	2	1	3	163	3142	18
..	..	..	..	..	..	..	..	..	..	..	..	..	..	..	..	..	195	19
..	..	..	..	..	..	..	..	..	..	..	..	..	..	..	..	..	223	20
..	..	..	..	..	..	..	..	..	..	..	..	..	..	..	..	..	418	21
..	..	..	..	..	..	..	..	..	..	..	..	..	..	..	..	..	302	22
..	..	..	..	..	..	..	..	..	..	..	..	..	..	..	..	..	236	23
..	..	..	..	..	..	..	..	..	..	..	..	..	..	..	..	..	538	24
..	..	..	..	..	..	..	..	..	..	..	..	..	..	..	..	..	497	25
..	..	..	..	..	..	..	..	..	..	..	..	..	..	..	..	..	459	26
..	..	..	..	..	..	..	..	..	..	..	..	..	..	..	..	..	956	27
..	39	..	..	..	1	3	..	..	..	1	..	2	3	..	..	110	6983	28
..	46	..	..	..	..	1	..	..	..	..	..	2	1	2	1	105	6981	29
..	85	..	..	..	1	4	..	..	..	1	..	4	4	2	1	215	13964	30
..	..	..	..	..	..	..	..	..	..	..	..	..	1	..	..	3	378	31
..	1	..	..	..	..	..	..	..	..	..	..	..	..	..	..	5	360	32
..	1	..	..	..	..	..	..	..	..	..	..	..	1	..	..	8	738	33
..	..	..	..	..	..	..	..	..	..	..	..	..	..	..	..	..	285	34
..	..	..	..	..	..	..	..	..	..	..	..	..	..	..	..	..	272	35
..	..	..	..	..	..	..	..	..	..	..	..	..	..	..	..	..	557	3
..	..	..	..	..	..	..	..	..	..	..	..	..	..	..	..	1	605	37
..	..	..	..	..	..	..	..	..	..	..	..	..	..	..	..	..	532	38
..	..	..	..	..	..	..	..	..	..	..	..	..	..	..	..	1	1137	39
..	..	..	..	..	..	..	..	..	..	..	..	..	..	..	..	1	890	40
..	..	..	..	..	..	..	..	..	..	..	..	..	..	..	..	..	804	41
..	..	..	..	..	..	..	..	..	..	..	..	..	..	..	..	1	1694	42
..	2	..	..	..	..	..	..	..	..	..	..	..	..	..	..	2	385	43
..	..	..	..	..	..	..	..	..	..	..	..	..	..	..	..	1	320	44
..	2	..	..	..	..	..	..	..	..	..	..	..	..	..	..	3	705	45
..	2	..	..	..	..	..	..	..	..	..	..	..	..	..	..	2	457	46
..	2	..	..	..	..	..	..	..	..	..	..	..	..	..	..	3	448	47
..	4	..	..	..	..	..	..	..	..	..	..	..	..	..	..	5	905	48
..	..	..	..	..	..	..	..	..	1	..	..	..	..	..	..	6	1004	49
..	..	..	..	..	..	..	..	..	..	..	..	..	..	..	..	5	1090	50
..	..	..	..	..	..	..	..	..	1	..	..	..	..	..	..	11	2094	51
..	..	..	..	..	..	..	..	..	..	..	..	..	..	..	..	..	8	52
..	..	..	..	..	..	..	..	..	..	..	..	..	..	..	..	..	7	53
..	..	..	..	..	..	..	..	..	..	..	..	..	..	..	..	..	15	54
..	41	..	..	..	1	7	..	..	1	1	..	3	7	1	..	159	14472	55
..	49	..	..	..	..	1	..	..	..	..	..	2	2	2	1	134	14803	56
..	90	..	..	..	1	8	..	..	1	1	..	5	9	3	1	293	29275	57
..	5	..	..	..	1	3	..	1	..	..	..	1	14	..	4	135	9779	58
..	3	..	..	..	..	..	..	..	..	..	..	..	1	..	2	103	9147	59
..	8	..	..	..	1	3	..	1	..	..	..	1	15	..	6	238	18926	60
..	*46*	..	..	..	*2*	*10*	..	*1*	*1*	*1*	..	*4*	*21*	*1*	*4*	*294*	*24251*	61
..	*52*	..	..	..	..	*1*	..	..	..	..	..	*2*	*3*	*2*	*3*	*237*	*23950*	62
..	*98*	..	..	..	*2*	*11*	..	*1*	*1*	*1*	..	*6*	*24*	*3*	*7*	*531*	*48201*	63
UPPER NORTH STATISTICAL DIVISION																		
..	..	..	..	..	..	..	..	..	..	..	..	..	..	..	..	..	176	64
..	..	..	..	..	..	..	..	..	..	..	..	..	..	..	..	..	135	65
..	..	..	..	..	..	..	..	..	..	..	..	..	..	..	..	..	311	66

for the purposes of this table. (*b*) Includes Ukrainian.

No. 3.—Population of Local Government Areas, by Nationality:

Number	Local government area (showing urban and rural components)		Nationality												
			British(a)	Austrian	Chinese	Czechoslovak	Danish	Dutch	Estonian	Finnish	French	German	Greek	Hungarian
	UPPER NORTH STATISTICAL DIVISION—*continued*													
1	Hawker (D.C.)—Rural	M	242	..	..	..	..	..	..	..	..	3	..	1
2		F	252	..	..	..	..	..	..	..	..	2	..	..
3		P	494	..	..	..	..	..	..	..	..	5	..	1
	Kanyaka (D.C.)—Rural—													
4	Stirling North (part)	M	276	..	..	..	..	..	..	..	..	3	..	..
5		F	266	..	..	..	..	..	..	..	..	1	..	..
6		P	542	..	..	..	..	..	..	..	..	4	..	..
7	Other	M	486	..	..	..	..	1	..	1	..	1	..	..
8		F	423	..	..	..	..	..	..	..	..	1	..	..
9		P	909	..	..	..	..	1	..	1	..	2	..	..
10	Total Kanyaka (D.C.)	M	762	..	..	..	..	1	..	1	..	4	..	..
11		F	689	..	..	..	..	..	..	..	..	2	..	..
12		P	1451	..	..	..	..	1	..	1	..	6	..	..
	Orroroo (D.C.)—Rural—													
13	Orroroo	M	322	..	..	..	..	..	..	..	..	1	..	..
14		F	354	..	..	..	..	1	..	..	..	4	..	..
15		P	676	..	..	..	..	1	..	..	..	5	..	..
16	Other	M	274	..	..	..	..	..	..	..	..	..	..	..
17		F	271	..	..	..	..	..	..	..	..	..	..	..
18		P	545	..	..	..	..	..	..	..	..	..	..	..
19	Total Orroroo (D.C.)	M	596	..	..	..	..	..	..	..	..	1	..	..
20		F	625	..	..	..	..	1	..	..	..	4	..	..
21		P	1221	..	..	..	..	1	..	..	..	5	..	..
22	Peterborough (M)—Urban	M	1536	2	..	1	..	2	..	..	..	7	10	..
23		F	1519	1	..	..	..	1	..	..	..	4	7	..
24		P	3055	3	..	1	..	3	..	..	..	11	17	..
25	Peterborough (D.C.)—Rural	M	328	..	..	..	..	4	..	..	..	1	1	..
26		F	251	..	..	..	..	2	..	..	..	..	..	..
27		P	579	..	..	..	..	6	..	..	..	1	1	..
28	Port Augusta (C)—Urban	M	5076	4	..	..	1	19	..	..	..	36	18	2
29		F	4730	1	..	..	1	27	..	..	..	32	17	..
30		P	9806	5	..	..	2	46	..	..	..	68	35	2
31	Port Germein (D.C.)—Rural	M	1662	..	..	..	..	1	..	..	..	3	26	1
32		F	1440	..	..	..	..	1	..	..	..	4	33	1
33		P	3102	..	..	..	..	2	..	..	..	7	59	2
34	Quorn (M)—Rural	M	272	..	..	..	..	..	..	..	..	1	..	..
35		F	315	..	..	..	..	..	..	..	..	..	..	..
36		P	587	..	..	..	..	..	..	..	..	1	..	..
	Wilmington (D.C.)—Rural—													
37	Stirling North (part)	M	82	1	..	..	..	5	..	..	..	4	..	1
38		F	72	..	..	..	..	2	..	..	..	1	..	..
39		P	154	1	..	..	..	7	..	..	..	5	..	1
40	Other	M	323	1	..	..	..	..	..	..	..	2	..	..
41		F	331	..	..	..	..	..	..	..	..	3	..	..
42		P	654	1	..	..	..	..	..	..	..	5	..	..
43	Total Wilmington (D.C.)	M	405	2	..	..	..	5	..	..	..	6	..	1
44		F	403	..	..	..	..	2	..	..	..	4	..	..
45		P	808	2	..	..	..	7	..	..	..	10	..	1
46	Not Incorporated—Rural	M	424	..	..	1	..	1	..	1	..	2	1	..
47		F	262	..	..	..	..	..	..	..	..	..	..	..
48		P	686	..	..	1	..	1	..	1	..	2	1	..
49	Total Urban	M	6612	6	..	1	1	21	..	..	..	43	28	2
50		F	6249	2	..	..	1	28	..	..	..	36	24	..
51		P	12861	8	..	1	2	49	..	..	..	79	52	2
52	Total Rural	M	4867	2	..	1	..	12	..	2	..	21	28	3
53		F	4372	..	..	..	..	6	..	..	..	16	33	1
54		P	9239	2	..	1	..	18	..	2	..	37	61	4
55	*Total Division*	*M*	*11479*	*8*	..	*2*	*1*	*33*	..	*2*	..	*64*	*56*	*5*
56		*F*	*10o21*	*2*	..	..	*1*	*34*	..	..	..	*52*	*57*	*1*
57		*P*	*22100*	*10*	..	*2*	*2*	*67*	..	*2*	..	*116*	*113*	*6*
	SOUTH EASTERN STATISTICAL DIVISION													
	Beachport (D.C.)—Rural—													
58	Mount Burr	M	327	..	..	..	..	13	..	3	..	8	11	1
59		F	315	1	..	..	..	16	..	5	..	6	9	..
60		P	642	1	..	..	..	29	..	8	..	14	20	1
61	Other	M	626	..	..	..	..	4	..	..	..	..	..	..
62		F	533	..	..	..	..	2	..	..	..	..	..	..
63		P	1159	..	..	..	..	6	..	..	..	..	..	..

(a) For definition *see* page 8; includes Irish nationality

South Australia, Census, 30 June 1966—*continued*

Nationality																			
Israeli	Italian	Latvian	Lebanese	Lithuanian	Norwegian	Polish	Romanian	Russian(b)	Spanish	Swedish	Swiss	U.S. American	Yugoslav	Other Foreign	Stateless	Total Non-British	Grand total	Number
UPPER NORTH STATISTICAL DIVISION—*continued*																		
..	..	..	..	..	..	..	..	..	..	..	..	..	..	..	..	4	246	1
..	..	..	..	..	..	1	..	..	..	..	..	..	..	..	..	3	255	2
..	..	..	..	..	..	1	..	..	..	..	..	..	..	..	..	7	501	3
..	1	..	..	..	..	..	..	..	..	..	..	..	..	..	..	4	280	4
..	..	..	..	..	..	..	..	..	..	..	..	..	..	..	..	1	267	5
..	1	..	..	..	..	..	..	..	..	..	..	..	..	..	..	5	547	6
..	3	1	..	..	..	..	..	..	..	..	..	..	..	..	1	8	494	7
..	2	..	..	..	..	..	..	..	..	..	..	..	..	..	..	3	426	8
..	5	1	..	..	..	..	..	..	..	..	..	..	..	..	1	11	920	9
..	4	1	..	..	..	..	..	..	..	..	..	..	..	..	1	12	774	10
..	2	..	..	..	..	..	..	..	..	..	..	..	..	..	..	4	693	11
..	6	1	..	..	..	..	..	..	..	..	..	..	..	..	1	16	1467	12
..	..	..	..	..	..	..	..	..	..	..	..	1	..	..	..	2	324	13
..	..	..	..	..	..	..	..	..	..	..	..	..	..	..	..	5	359	14
..	..	..	..	..	..	..	..	..	..	..	..	1	..	..	..	7	683	15
..	..	..	..	..	..	..	..	..	..	..	..	..	..	..	..	..	274	16
..	..	..	..	..	..	..	..	..	..	..	..	..	..	..	..	..	271	17
..	..	..	..	..	..	..	..	..	..	..	..	..	..	..	..	..	545	18
..	..	..	..	..	..	..	..	..	..	..	..	1	..	..	..	2	598	19
..	..	..	..	..	..	..	..	..	..	..	..	..	..	..	..	5	630	20
..	..	..	..	..	..	..	..	..	..	..	..	1	..	..	..	7	1228	21
..	2	..	..	1	1	7	..	..	..	..	..	..	8	..	3	44	1580	22
..	1	..	..	..	..	2	..	..	..	..	..	..	1	1	..	18	1537	23
..	3	..	..	1	1	9	..	..	..	..	..	..	9	1	3	62	3117	24
..	..	..	..	..	..	..	..	..	..	..	..	..	..	..	..	6	334	25
..	..	..	..	..	..	..	..	..	..	..	..	..	..	..	..	2	253	26
..	..	..	..	..	..	..	..	..	..	..	..	..	..	..	..	8	587	27
..	52	..	..	..	..	11	1	..	..	..	..	4	6	1	4	159	5235	28
..	48	..	..	..	..	6	..	..	..	..	..	..	2	3	1	138	4868	29
..	100	..	..	..	..	17	1	..	..	..	..	4	8	4	5	297	10103	30
..	7	..	..	..	..	1	..	..	..	1	..	3	..	7	..	50	1712	31
..	6	..	..	..	..	..	..	..	..	..	..	..	..	2	1	48	1488	32
..	13	..	..	..	..	1	..	..	..	1	..	3	..	9	1	98	3200	33
..	..	..	..	..	..	..	..	..	..	..	..	..	..	..	..	1	273	34
..	..	..	..	..	..	..	..	..	..	..	..	..	..	..	..	..	315	35
..	..	..	..	..	..	..	..	..	..	..	..	..	..	..	..	1	588	36
..	..	..	..	..	..	..	..	..	..	..	..	..	..	..	..	11	93	37
..	..	..	..	..	..	..	..	..	..	..	..	..	..	..	..	3	75	38
..	..	..	..	..	..	..	..	..	..	..	..	..	..	..	..	14	168	39
..	..	..	..	..	..	..	..	..	..	..	..	..	..	..	..	3	326	40
..	..	..	..	..	..	..	..	..	..	..	..	..	..	..	..	3	334	41
..	..	..	..	..	..	..	..	..	..	..	..	..	..	..	..	6	660	42
..	..	..	..	..	..	..	..	..	..	..	..	..	..	..	..	14	419	43
..	..	..	..	..	..	..	..	..	..	..	..	..	..	..	..	6	409	44
..	..	..	..	..	..	..	..	..	..	..	..	..	..	..	..	20	828	45
..	2	..	..	..	1	1	..	..	..	..	..	..	5	..	..	15	439	46
..	..	..	..	..	..	..	..	..	..	..	..	1	..	..	..	1	263	47
..	2	..	..	..	1	1	..	..	..	..	..	1	5	..	..	16	702	48
..	54	..	..	1	1	18	1	..	..	..	..	4	14	1	7	203	6815	49
..	49	..	..	..	..	8	..	..	..	..	..	..	3	4	1	156	6405	50
..	103	..	..	1	1	26	1	..	..	..	..	4	17	5	8	359	13220	51
..	13	1	..	..	1	2	..	..	..	1	..	4	5	7	1	104	4971	52
..	8	..	..	..	..	1	..	..	..	..	..	1	..	2	1	69	4441	53
..	21	1	..	..	1	3	..	..	..	1	..	5	5	9	2	173	9412	54
..	*67*	*1*	..	*1*	*2*	*20*	*1*	..	..	*1*	..	*8*	*19*	*8*	*8*	*307*	*11786*	55
..	*57*	..	..	..	..	*9*	..	..	..	..	..	*1*	*3*	*6*	*2*	*225*	*10846*	56
..	*124*	*1*	..	*1*	*2*	*29*	*1*	..	..	*1*	..	*9*	*22*	*14*	*10*	*532*	*22632*	57
SOUTH EASTERN STATISTICAL DIVISION																		
..	4	1	..	..	..	..	..	..	3	..	..	..	7	..	..	51	378	58
..	3	..	..	..	..	1	..	..	..	..	..	..	4	..	..	45	360	59
..	7	1	..	..	..	1	..	..	3	..	..	..	11	..	..	96	738	60
..	..	..	..	..	..	..	..	..	..	..	..	..	..	..	..	4	630	61
..	..	..	..	..	..	..	..	..	..	..	..	..	..	..	..	2	535	62
..	..	..	..	..	..	..	..	..	..	..	..	..	..	..	..	6	1165	63

for the purposes of this table. (*b*) Includes Ukrainian.

No. 3.—Population of Local Government Areas, by Nationality:

Number	Local government area (showing urban and rural components)		Nationality												
			British(a)	Austrian	Chinese	Czechoslovak	Danish	Dutch	Estonian	Finnish	French	German	Greek	Hungarian
	SOUTH EASTERN STATISTICAL DIVISION—*continued*													
1	Total Beachport (D.C.)	M	953	..	..	..	..	17	..	3	..	8	11	1
2		F	848	1	..	..	..	18	..	5	..	6	9	..
3		P	1801	1	..	..	..	35	..	8	..	14	20	1
	Lacepede (D.C.)—													
4	Urban Kingston South East	M	542	..	..	..	1	2	..	..	..	1	..	..
5		F	512	..	..	..	..	2	..	..	..	..	..	..
6		P	1054	..	..	..	1	4	..	..	..	1	..	..
7	Rural	M	620	..	..	..	..	5	..	..	..	1	..	..
8		F	471	..	..	..	..	2	..	..	..	..	..	..
9		P	1091	..	..	..	..	7	..	..	..	1	..	..
10	Total Lacepede (D.C.)	M	1162	..	..	..	1	7	..	..	..	2	..	..
11		F	983	..	..	..	..	4	..	..	..	..	..	..
12		P	2145	..	..	..	1	11	..	..	..	2	..	..
13	Lucindale (D.C.)—Rural	M	1012	..	..	..	..	1	..	..	..	..	1	..
14		F	882	..	..	..	..	..	..	..	..	1	4	..
15		P	1894	..	..	..	..	1	..	..	..	1	5	..
	Millicent (D.C.)—													
16	Urban Millicent	M	2194	..	..	..	..	34	..	2	3	8	7	..
17		F	2127	..	..	..	..	29	..	1	2	9	6	..
18		P	4321	..	..	..	..	63	..	3	5	17	13	..
19	Rural	M	728	..	..	..	..	1	..	..	..	..	1	..
20		F	636	..	..	..	..	2	..	..	..	..	..	..
21		P	1364	..	..	..	..	3	..	..	..	..	1	..
22	Total Millicent (D.C.)	M	2922	..	..	..	..	35	..	2	3	8	8	..
23		F	2763	..	..	..	..	31	..	1	2	9	6	..
24		P	5685	..	..	..	..	66	..	3	5	17	14	..
25	Mount Gambier (C)—Urban	M	8243	16	1	..	3	119	1	..	..	32	28	8
26		F	8174	14	1	..	..	104	..	..	..	26	28	10
27		P	16417	30	2	..	3	223	1	..	..	58	56	18
28	Mount Gambier (D.C.)—Rural	M	2064	..	..	..	..	14	..	..	..	10	1	..
29		F	1968	..	..	..	..	16	..	..	..	8	1	..
30		P	4032	..	..	..	..	30	..	..	..	18	2	..
31	Naracoorte (M)—Urban	M	2167	7	..	1	..	11	..	..	..	4	3	1
32		F	2128	11	..	..	..	11	..	..	..	5	2	1
33		P	4295	18	..	1	..	22	..	..	..	9	5	2
34	Naracoorte (D.C.)—Rural	M	1312	1	..	..	..	2	..	..	..	2	..	..
35		F	1165	..	..	..	..	2	..	..	..	1	..	..
36		P	2477	1	..	..	..	4	..	..	..	3	..	..
	Penola (D.C.)—													
37	Urban Penola	M	710	..	..	..	..	3	..	..	..	1	5	..
38		F	641	..	..	..	..	..	..	..	..	..	5	..
39		P	1351	..	..	..	..	3	..	..	..	1	10	..
40	Rural	M	1500	5	..	..	..	16	..	13	..	13	3	4
41		F	1345	1	..	..	..	12	..	8	..	7	3	2
42		P	2845	6	..	..	..	28	..	21	..	20	6	6
43	Total Penola (D.C.)	M	2210	5	..	..	..	19	..	13	..	14	8	4
44		F	1986	1	..	..	..	12	..	8	..	7	8	2
45		P	4196	6	..	..	..	31	..	21	..	21	16	6
	Port MacDonnell (D.C.)—													
46	Urban Port MacDonnell	M	274	..	..	..	..	1	..	..	..	1	1	..
47		F	242	..	..	..	..	1	..	..	..	..	3	..
48		P	516	..	..	..	..	2	..	..	..	1	4	..
49	Rural	M	769	..	..	..	1	1	..	..	..	..	..	..
50		F	644	..	..	..	..	4	..	..	1	..	1	..
51		P	1413	..	..	..	1	5	..	..	1	..	1	..
52	Total Port MacDonnell (D.C.)	M	1043	..	..	..	1	2	..	..	..	1	1	..
53		F	886	..	..	..	..	5	..	..	1	..	4	..
54		P	1929	..	..	..	1	7	..	..	1	1	5	..
55	Robe (D.C.)—Rural	M	496	..	..	..	..	..	..	..	..	..	..	..
56		F	445	..	..	..	..	..	..	..	..	..	..	..
57		P	941	..	..	..	..	..	..	..	..	..	..	..
58	Tantanoola (D.C.)—Rural	M	667	..	..	..	..	11	..	..	..	..	..	..
59		F	596	..	..	..	..	10	..	..	..	..	..	..
60		P	1263	..	..	..	..	21	..	..	..	..	..	..
	Tatiara (D.C.)—													
61	Urban Bordertown	M	844	3	..	1	1	5	1	..	..	3	2	..
62		F	869	..	..	..	..	3	..	..	..	1	1	..
63		P	1713	3	..	1	1	8	1	..	..	4	3	..
64	Urban Keith	M	559	..	..	..	..	1	..	..	..	2	..	1
65		F	520	1	..	..	..	1	..	..	..	1	..	..
66		P	1079	1	..	..	..	2	..	..	..	3	..	1
67	Rural	M	2129	1	..	..	..	3	..	..	..	3	..	..
68		F	1833	1	..	..	..	2	..	..	..	3	..	..
69		P	3962	2	..	..	..	5	..	..	..	6	..	..

(a) For definition *see* page 8; includes Irish nationality

South Australia, Census, 30 June 1966—*continued*

Nationality																			
Israeli	Italian	Latvian	Lebanese	Lithuanian	Norwegian	Polish	Romanian	Russian(*b*)	Spanish	Swedish	Swiss	U.S. American	Yugoslav	Other Foreign	Stateless	Total Non-British	Grand total	Number
SOUTH EASTERN STATISTICAL DIVISION—*continued*																		
..	4	1	..	..	..	..	..	..	3	..	..	..	7	..	..	55	1008	1
..	3	..	..	..	..	1	..	..	..	..	..	..	4	..	..	47	895	2
..	7	1	..	..	..	1	..	..	3	..	..	..	11	..	..	102	1903	3
..	..	..	..	..	..	..	..	..	..	..	..	3	..	..	..	7	549	4
..	..	..	..	..	..	..	..	..	..	..	..	2	..	..	..	4	516	5
..	..	..	..	..	..	..	..	..	..	..	..	5	..	..	..	11	1065	6
..	..	..	..	..	..	..	..	..	..	..	..	..	..	..	1	7	627	7
..	..	..	..	..	..	..	..	..	..	..	..	..	..	..	..	2	473	8
..	..	..	..	..	..	..	..	..	..	..	..	..	..	..	1	9	1100	9
..	..	..	..	..	..	..	..	..	..	..	..	3	..	..	1	14	1176	10
..	..	..	..	..	..	..	..	..	..	..	..	2	..	..	..	6	989	11
..	..	..	..	..	..	..	..	..	..	..	..	5	..	..	1	20	2165	12
..	3	..	..	..	..	..	..	..	..	..	..	..	..	..	..	5	1017	13
..	2	..	..	..	..	..	..	..	..	..	..	..	..	..	..	7	889	14
..	5	..	..	..	..	..	..	..	..	..	..	..	..	..	..	12	1906	15
..	44	..	..	..	..	3	..	..	2	..	..	..	4	1	1	109	2303	16
..	48	..	..	..	..	7	..	..	1	..	..	..	..	..	..	103	2230	17
..	92	..	..	..	..	10	..	..	3	..	..	..	4	1	1	212	4533	18
..	2	1	..	..	..	1	..	..	..	..	..	..	..	..	1	7	735	19
..	6	..	..	..	..	..	..	..	..	..	..	..	..	..	..	8	644	20
..	8	1	..	..	..	1	..	..	..	..	..	..	..	..	1	15	1379	21
..	46	1	..	..	..	4	..	..	2	..	..	..	4	1	2	116	3038	22
..	54	..	..	..	..	7	..	..	1	..	..	..	..	..	..	111	2874	23
..	100	1	..	..	..	11	..	..	3	..	..	..	4	1	2	227	5912	24
..	143	6	..	..	..	23	..	2	4	1	1	9	56	5	10	468	8711	25
..	123	1	..	..	..	14	..	1	2	1	..	5	22	7	7	366	8540	26
..	266	7	..	..	..	37	..	3	6	2	1	14	78	12	17	834	17251	27
..	10	..	..	..	..	2	..	..	..	..	..	..	9	..	2	48	2112	28
..	11	1	..	1	..	..	..	..	..	..	..	..	4	1	1	44	2012	29
..	21	1	..	1	..	2	..	..	..	..	..	..	13	1	3	92	4124	30
..	6	..	..	..	..	5	..	1	..	..	..	..	3	..	1	43	2210	31
..	3	..	..	..	..	2	..	..	..	..	..	1	4	..	..	40	2168	32
..	9	..	..	..	..	7	..	1	..	..	..	1	7	..	1	83	4378	33
..	..	..	..	..	..	8	..	..	..	..	..	..	..	..	..	13	1325	34
..	1	..	..	..	..	..	..	..	..	..	..	..	..	..	..	4	1169	35
..	1	..	..	..	..	8	..	..	..	..	..	..	..	..	..	17	2494	36
..	5	..	..	..	..	2	..	..	..	..	..	..	2	..	..	18	728	37
..	7	..	..	..	..	..	..	..	..	..	..	..	2	..	..	14	655	38
..	12	..	..	..	..	2	..	..	..	..	..	..	4	..	..	32	1383	39
..	13	1	..	..	..	..	1	..	..	1	..	..	36	..	2	108	1608	40
..	11	..	..	..	..	..	2	..	..	..	1	..	25	..	..	72	1417	41
..	24	1	..	..	..	..	3	..	..	1	1	..	61	..	2	180	3025	42
..	18	1	..	..	..	2	1	..	..	1	..	..	38	..	2	126	2336	43
..	18	..	..	..	..	..	2	..	..	..	1	..	27	..	..	86	2072	44
..	36	1	..	..	..	2	3	..	..	1	1	..	65	..	2	212	4408	45
..	..	..	..	..	..	..	..	..	..	1	..	..	..	4	..	8	282	46
..	..	..	..	..	..	..	..	..	..	..	..	..	..	3	..	7	249	47
..	..	..	..	..	..	..	..	..	..	1	..	..	..	7	..	15	531	48
..	3	..	..	..	..	..	..	..	..	..	..	..	..	..	..	5	774	49
..	1	..	..	..	..	..	..	..	..	..	..	..	..	..	..	7	651	50
..	4	..	..	..	..	..	..	..	..	..	..	..	..	..	..	12	1425	51
..	3	..	..	..	..	..	..	..	..	1	..	..	..	4	..	13	1056	52
..	1	..	..	..	..	..	..	..	..	..	..	..	..	3	..	14	900	53
..	4	..	..	..	..	..	..	..	..	1	..	..	..	7	..	27	1956	54
..	..	..	..	..	..	..	..	..	..	..	..	..	..	..	..	..	496	55
..	..	..	..	..	..	..	..	..	..	..	..	..	..	..	..	..	445	56
..	..	..	..	..	..	..	..	..	..	..	..	..	..	..	..	..	941	57
..	1	..	..	..	..	..	..	..	..	..	..	..	..	4	..	16	683	58
..	1	..	..	..	..	..	..	..	..	..	..	..	..	3	..	14	610	59
..	2	..	..	..	..	..	..	..	..	..	..	..	..	7	..	30	1293	60
..	10	..	..	..	..	..	..	..	..	..	..	..	6	..	..	32	876	61
..	5	..	..	..	..	..	..	1	..	..	..	..	1	..	1	13	882	62
..	15	..	..	..	..	..	..	1	..	..	..	..	7	..	1	45	1758	63
..	..	1	..	2	..	1	..	..	..	..	..	2	1	..	..	11	570	64
..	..	..	..	..	..	..	..	..	..	..	..	2	1	..	1	7	527	65
..	..	1	..	2	..	1	..	..	..	..	..	4	2	..	1	18	1097	66
..	..	1	..	..	..	..	..	1	..	..	..	..	1	..	1	11	2140	67
..	1	..	..	..	..	..	..	..	..	..	..	..	1	..	..	8	1841	68
..	1	1	..	..	..	..	..	1	..	..	..	..	2	..	1	19	3981	69

for the purposes of this table. (*b*) Includes Ukrainian.

No. 3.—Population of Local Government Areas, by Nationality:

Number	Local government area (showing urban and rural components)		Nationality												
			British(a)	Austrian	Chinese	Czechoslovak	Danish	Dutch	Estonian	Finnish	French	German	Greek	Hungarian
	SOUTH EASTERN STATISTICAL DIVISION—*continued*													
1	Total Tatiara (D.C.)	M	3532	4	..	1	1	9	1	..	..	8	2	1
2		F	3222	2	..	..	..	6	..	..	..	5	1	..
3		P	6754	6	..	1	1	15	1	..	..	13	3	1
4	Total Urban	M	15533	26	1	2	5	176	2	2	3	52	46	10
5		F	15213	26	1	..	..	151	..	1	2	42	45	11
6		P	30746	52	2	2	5	327	2	3	5	94	91	21
7	Total Rural	M	12250	7	..	..	1	71	..	16	..	37	17	5
8		F	10833	3	..	..	..	68	..	13	1	26	18	2
9		P	23083	10	..	..	1	139	..	29	1	63	35	7
10	*Total Division*	*M*	*27783*	*33*	*1*	*2*	*6*	*247*	*2*	*18*	*3*	*89*	*63*	*15*
11		*F*	*26046*	*29*	*1*	..	..	*219*	..	*14*	*3*	*68*	*63*	*13*
12		*P*	*53829*	*62*	*2*	*2*	*6*	*466*	*2*	*32*	*6*	*157*	*126*	*28*
	WESTERN STATISTICAL DIVISION													
	Cleve (D.C.)—													
	Rural—													
13	Cleve	M	323	..	..	..	..	..	..	..	..	..	..	..
14		F	345	..	..	..	..	..	..	..	..	..	1	..
15		P	668	..	..	..	..	..	..	..	..	..	1	..
16	Other	M	1193	..	..	..	1	3	..	1	..	2	..	1
17		F	935	..	..	..	..	..	..	..	..	..	..	..
18		P	2128	..	..	..	1	3	..	1	..	2	..	1
19	Total Cleve (D.C.)	M	1516	..	..	..	1	3	..	1	..	2	..	1
20		F	1280	..	..	..	..	..	..	..	..	..	1	..
21		P	2796	..	..	..	1	3	..	1	..	2	1	1
22	Elliston (D.C.)—Rural	M	795	..	..	..	..	..	..	..	..	..	..	..
23		F	623	..	..	..	..	..	..	..	..	1	1	..
24		P	1418	..	..	..	..	..	..	..	..	1	1	..
	Franklin Harbor (D.C.)—													
	Rural—													
25	Cowell	M	317	..	..	..	..	1	..	..	..	..	..	..
26		F	316	..	..	..	..	..	..	..	..	..	..	..
27		P	633	..	..	..	..	1	..	..	..	..	..	..
28	Other	M	372	..	..	..	..	..	..	..	..	..	..	..
29		F	284	..	..	..	..	..	..	..	..	..	..	..
30		P	656	..	..	..	..	..	..	..	..	..	..	..
31	Total Franklin Harbor (D.C.)	M	689	..	..	..	..	1	..	..	..	..	..	..
32		F	600	..	..	..	..	..	..	..	..	..	..	..
33		P	1289	..	..	..	..	1	..	..	..	..	..	..
	Kimba (D.C.)—													
	Rural—													
34	Kimba	M	349	1	..	..	..	1	..	..	..	1	..	..
35		F	313	2	..	..	..	2	..	..	1	..	..	..
36		P	662	3	..	..	..	3	..	..	1	1	..	..
37	Other	M	591	..	..	..	..	1	..	..	..	..	..	..
38		F	436	..	..	..	..	1	..	..	..	..	..	..
39		P	1027	..	..	..	..	2	..	..	..	..	..	..
40	Total Kimba (D.C.)	M	940	1	..	..	..	2	..	..	..	1	..	..
41		F	749	2	..	..	..	3	..	..	1	..	..	..
42		P	1689	3	..	..	..	5	..	..	1	1	..	..
43	Le Hunte (D.C.)—Rural	M	1030	1	..	..	..	4	..	..	..	2	1	..
44		F	815	..	..	..	..	..	..	..	..	..	1	..
45		P	1845	1	..	..	..	4	..	..	..	2	2	..
	Lincoln (D.C.)—													
	Rural—													
46	Cummins	M	382	1	..	..	..	3	..	..	..	1	..	..
47		F	363	..	..	..	..	3	..	..	..	..	..	..
48		P	745	1	..	..	..	6	..	..	..	1	..	..
49	Other	M	1495	1	..	..	..	1	..	..	..	6	1	..
50		F	1248	1	..	..	..	..	..	..	..	5	2	..
51		P	2743	2	..	..	..	1	..	..	..	11	3	..
52	Total Lincoln (D.C.)	M	1877	2	..	..	..	4	..	..	..	7	1	..
53		F	1611	1	..	..	..	3	..	..	..	5	2	..
54		P	3488	3	..	..	..	7	..	..	..	12	3	..
	Murat Bay (D.C.)—													
55	Urban Ceduna	M	734	..	..	..	1	..	1	..	1	2	14	..
56		F	622	..	..	..	..	..	..	..	..	3	16	..
57		P	1356	..	..	..	1	..	1	..	1	5	30	..
58	Rural	M	468	..	..	..	..	..	..	..	..	..	..	..
59		F	400	..	..	..	..	..	..	..	..	..	..	..
60		P	868	..	..	..	..	..	..	..	..	..	..	..
61	Total Murat Bay (D.C.)	M	1202	..	..	..	1	..	1	..	1	2	14	..
62		F	1022	..	..	..	..	..	..	..	..	3	16	..
63		P	2224	..	..	..	1	..	1	..	1	5	30	..

(a) For definition *see* page 8; includes Irish nationality

South Australia, Census, 30 June 1966—*continued*

Nationality																			
Israeli	Italian	Latvian	Lebanese	Lithuanian	Norwegian	Polish	Romanian	Russian(*b*)	Spanish	Swedish	Swiss	U.S. American	Yugoslav	Other Foreign	Stateless	Total Non-British	Grand total	Number
SOUTH EASTERN STATISTICAL DIVISION—*continued*																		
..	10	2	..	2	..	1	..	1	..	..	..	2	8	..	1	54	3586	1
..	6	..	..	..	..	..	..	1	..	..	..	2	3	..	2	28	3250	2
..	16	2	..	2	..	1	..	2	..	..	..	4	11	..	3	82	6836	3
..	208	7	..	2	..	34	..	3	6	2	1	14	72	10	12	696	16229	4
..	186	1	..	..	..	23	..	2	3	1	..	10	30	10	9	554	15767	5
..	394	8	..	2	..	57	..	5	9	3	1	24	102	20	21	1250	31996	6
..	36	4	..	..	..	11	1	1	3	1	..	..	53	4	7	275	12525	7
..	37	1	..	1	..	1	2	..	..	..	1	..	34	4	1	213	11046	8
..	73	5	..	1	..	12	3	1	3	1	1	..	87	8	8	488	23571	9
..	*244*	*11*	..	*2*	..	*45*	*1*	*4*	*9*	*3*	*1*	*14*	*125*	*14*	*19*	*971*	*28754*	10
..	*223*	*2*	..	*1*	..	*24*	*2*	*2*	*3*	*1*	*1*	*10*	*64*	*14*	*10*	*767*	*26813*	11
..	*467*	*13*	..	*3*	..	*69*	*3*	*6*	*12*	*4*	*2*	*24*	*189*	*28*	*29*	*1738*	*55567*	12
WESTERN STATISTICAL DIVISION																		
..	..	..	..	..	..	3	..	..	3	..	..	..	..	..	..	6	329	13
..	..	..	..	..	..	1	..	..	..	..	..	..	..	..	..	2	347	14
..	..	..	..	..	..	4	..	..	3	..	..	..	..	..	..	8	676	15
..	..	..	..	..	1	..	..	..	..	..	..	..	2	..	2	13	1206	16
..	..	..	..	..	..	..	..	..	..	..	..	..	..	..	..	..	935	17
..	..	..	..	..	1	..	..	..	..	..	..	..	2	..	2	13	2141	18
..	..	..	..	..	1	3	..	..	3	..	..	..	2	..	2	19	1535	19
..	..	..	..	..	..	1	..	..	..	..	..	..	..	..	..	2	1282	20
..	..	..	..	..	1	4	..	..	3	..	..	..	2	..	2	21	2817	21
..	1	..	..	1	..	1	..	..	..	..	..	..	..	..	1	4	799	22
..	..	..	..	..	..	..	..	..	..	..	..	..	..	..	..	2	625	23
..	1	..	..	1	..	1	..	..	..	..	..	..	..	..	1	6	1424	24
..	..	..	..	..	..	..	..	..	..	..	..	..	..	..	..	1	318	25
..	..	..	..	..	..	..	..	..	..	..	..	..	..	..	..	..	316	26
..	..	..	..	..	..	..	..	..	..	..	..	..	..	..	..	1	634	27
..	..	..	..	..	..	..	..	..	..	..	..	..	..	..	..	..	372	28
..	..	..	..	..	..	..	..	..	..	..	..	..	..	..	..	..	284	29
..	..	..	..	..	..	..	..	..	..	..	..	..	..	..	..	..	656	30
..	..	..	..	..	..	..	..	..	..	..	..	..	..	..	..	1	690	31
..	..	..	..	..	..	..	..	..	..	..	..	..	..	..	..	..	600	32
..	..	..	..	..	..	..	..	..	..	..	..	..	..	..	..	1	1290	33
..	2	..	..	..	..	..	..	..	..	..	..	..	..	..	1	6	355	34
..	..	..	..	..	..	..	..	..	..	..	..	..	..	..	1	6	319	35
..	2	..	..	..	..	..	..	..	..	..	..	..	..	..	2	12	674	36
..	..	..	..	..	..	..	..	..	..	..	..	..	..	..	..	1	592	37
..	..	..	..	..	..	..	..	..	..	..	..	..	..	..	..	1	437	38
..	..	..	..	..	..	..	..	..	..	..	..	..	..	..	..	2	1029	39
..	2	..	..	..	..	..	..	..	..	..	..	..	..	..	1	7	947	40
..	..	..	..	..	..	..	..	..	..	..	..	..	..	..	1	7	756	41
..	2	..	..	..	..	..	..	..	..	..	..	..	..	..	2	14	1703	42
..	..	..	..	..	..	1	..	1	..	..	..	..	..	..	..	10	1040	43
..	..	..	..	..	..	..	..	..	..	..	..	..	..	..	..	1	816	44
..	..	..	..	..	..	1	..	1	..	..	..	..	..	..	..	11	1856	45
..	..	..	..	..	..	..	..	1	..	..	..	..	3	..	..	9	391	46
..	..	..	..	..	..	..	..	..	..	..	..	..	..	..	..	3	366	47
..	..	..	..	..	..	..	..	1	..	..	..	..	3	..	..	12	757	48
..	4	..	..	..	..	1	..	..	..	1	..	..	4	..	..	19	1514	49
..	..	..	..	..	..	..	..	..	..	1	..	..	4	..	..	13	1261	50
..	4	..	..	..	..	1	..	..	..	2	..	..	8	..	..	32	2775	51
..	4	..	..	..	..	1	..	1	..	1	..	..	7	..	..	28	1905	52
..	..	..	..	..	..	..	..	..	..	1	..	..	4	..	..	16	1627	53
..	4	..	..	..	..	1	..	1	..	2	..	..	11	..	..	44	3532	54
..	5	..	..	..	..	2	..	..	..	..	..	..	1	..	1	28	762	55
..	1	..	..	..	..	1	..	..	..	..	..	..	..	1	..	22	644	56
..	6	..	..	..	..	3	..	..	..	..	..	..	1	1	1	50	1406	57
..	..	..	..	..	..	..	..	..	..	..	..	..	..	..	..	..	468	58
..	..	..	..	..	..	..	..	..	..	..	..	..	..	..	..	..	400	59
..	..	..	..	..	..	..	..	..	..	..	..	..	..	..	..	..	868	60
..	5	..	..	..	..	2	..	..	..	..	..	..	1	..	1	28	1230	61
..	1	..	..	..	..	1	..	..	..	..	..	..	..	1	..	22	1044	62
..	6	..	..	..	..	3	..	..	..	..	..	..	1	1	1	50	2274	63

for the purposes of this table. (*b*) Includes Ukrainian.

No. 3.—Population of Local Government Areas, by Nationality:

Number	Local government area (showing urban and rural components)		Nationality												
			British(a)	Austrian	Chinese	Czechoslovak	Danish	Dutch	Estonian	Finnish	French	German	Greek	Hungarian
	WESTERN STATISTICAL DIVISION—*continued*													
1	Port Lincoln (M)—Urban	M	4382	4	..	..	3	23	..	..	..	21	30	..
2		F	4221	..	..	..	1	20	1	..	..	16	23	..
3		P	8603	4	..	..	4	43	1	..	..	37	53	..
	Streaky Bay (D.C.)—													
	Rural—													
4	Streaky Bay	M	371	..	..	..	..	..	..	..	..	..	2	..
5		F	360	..	..	..	..	..	..	..	..	1	1	..
6		P	731	..	..	..	..	..	..	..	..	1	3	..
7	Other	M	787	..	..	..	..	4	..	..	..	..	3	..
8		F	601	..	..	..	..	..	..	..	..	..	1	..
9		P	1388	..	..	..	..	4	..	..	..	..	4	..
10	Total Streaky Bay (D.C.)	M	1158	..	..	..	..	4	..	..	..	..	5	..
11		F	961	..	..	..	..	..	..	..	..	1	2	..
12		P	2119	..	..	..	..	4	..	..	..	1	7	..
	Tumby Bay (D.C.)—													
	Rural—													
13	Tumby Bay	M	387	..	..	1	..	..	..	..	..	1	..	..
14		F	391	..	..	1	..	..	..	..	..	..	..	..
15		P	778	..	..	2	..	..	..	..	..	1	..	..
16	Other	M	1085	..	..	..	..	2	..	..	..	..	..	..
17		F	922	..	..	..	..	..	..	..	..	..	..	..
18		P	2007	..	..	..	..	2	..	..	..	..	..	..
19	Total Tumby Bay (D.C.)	M	1472	..	..	1	..	2	..	..	..	1	..	..
20		F	1313	..	..	1	..	..	..	..	..	..	..	..
21		P	2785	..	..	2	..	2	..	..	..	1	..	..
22	Whyalla (C)—Urban	M	10887	28	2	2	7	135	1	19	4	177	159	13
23		F	9296	17	..	1	4	103	..	12	3	100	65	3
24		P	20183	45	2	3	11	238	1	31	7	277	224	16
	Not Incorporated—													
	Rural—													
25	Iron Knob	M	373	1	..	..	..	1	..	..	..	4	3	1
26		F	280	..	..	..	..	..	..	..	..	2	..	..
27		P	653	1	..	..	..	1	..	..	..	6	3	1
28	Other	M	605	2	..	1	..	1	..	..	..	14	2	..
29		F	407	..	..	..	..	1	..	..	..	3	..	..
30		P	1012	2	..	1	..	2	..	..	..	17	2	..
31	Total Not Incorporated	M	978	3	..	1	..	2	..	..	..	18	5	1
32		F	687	..	..	..	..	1	..	..	..	5	..	..
33		P	1665	3	..	1	..	3	..	..	..	23	5	1
34	Total Urban	M	16003	32	2	2	11	158	2	19	5	200	203	13
35		F	14139	17	..	1	5	123	1	12	3	119	104	3
36		P	30142	49	2	3	16	281	3	31	8	319	307	16
37	Total Rural	M	10923	7	..	2	1	22	..	1	..	31	12	2
38		F	9039	3	..	1	..	7	..	..	1	12	7	..
39		P	19962	10	..	3	1	29	..	1	1	43	19	2
40	*Total Division*	*M*	*26926*	*39*	*2*	*4*	*12*	*180*	*2*	*20*	*5*	*231*	*215*	*15*
41		*F*	*23178*	*20*	..	*2*	*5*	*130*	*1*	*12*	*4*	*131*	*111*	*3*
42		*P*	*50104*	*59*	*2*	*6*	*17*	*310*	*3*	*32*	*9*	*362*	*326*	*18*
	MURRAY MALLEE STATISTICAL DIVISION													
	Barmera (D.C.)—													
43	Urban Barmera	M	735	..	..	..	..	4	..	..	..	1	2	..
44		F	715	..	..	..	..	6	..	..	..	1	2	..
45		P	1450	..	..	..	..	10	..	..	..	2	4	..
46	Rural	M	978	1	..	..	..	5	..	..	1	4	74	1
47		F	905	1	..	..	..	2	..	..	1	2	64	2
48		P	1883	2	..	..	..	7	..	..	2	6	138	3
49	Total Barmera (D.C.)	M	1713	1	..	..	..	9	..	..	1	5	76	1
50		F	1620	1	..	..	..	8	..	..	1	3	66	2
51		P	3333	2	..	..	..	17	..	..	2	8	142	3
	Berri (D.C.)—													
52	Urban Berri	M	1065	..	..	..	..	1	..	..	..	4	23	..
53		F	1101	..	..	..	..	3	..	..	..	5	24	2
54		P	2166	..	..	..	..	4	..	..	..	9	47	2
55	Rural	M	1412	1	..	..	..	..	..	..	1	4	78	..
56		F	1173	2	..	..	..	..	..	..	..	6	82	..
57		P	2585	3	..	..	..	..	..	..	1	10	160	..
58	Total Berri (D.C.)	M	2477	1	..	..	..	1	..	..	1	8	101	..
59		F	2274	2	..	..	..	3	..	..	..	11	106	2
60		P	4751	3	..	..	..	4	..	..	1	19	207	2
61	Brown's Well (D.C.)—Rural	M	320	..	..	..	..	2	..	..	..	2	..	..
62		F	290	..	..	..	..	..	..	..	..	1	..	..
63		P	610	..	..	..	..	2	..	..	..	3	..	..

(a) For definition *see* page 8; includes Irish nationality

South Australia, Census, 30 June 1966—*continued*

Nationality																			
Israeli	Italian	Latvian	Lebanese	Lithuanian	Norwegian	Polish	Romanian	Russian(*b*)	Spanish	Swedish	Swiss	U.S. American	Yugoslav	Other Foreign	Stateless	Total Non-British	Grand total	Number
WESTERN STATISTICAL DIVISION—*continued*																		
..	23	3	..	..	..	3	..	1	9	3	..	1	34	2	11	171	4553	1
..	16	1	..	..	1	3	..	..	3	..	..	..	24	2	3	114	4335	2
..	39	4	..	..	1	6	..	1	12	3	..	1	58	4	14	285	8888	3
..	1	..	..	..	..	..	..	..	..	..	..	..	..	..	1	4	375	4
..	..	..	..	..	..	..	..	..	..	..	..	..	..	..	..	2	362	5
..	1	..	..	..	..	..	..	..	..	..	..	..	..	..	1	6	737	6
..	1		..	..	..	..	..	..	..	..	..	..	..	..	..	8	795	7
..	..	..	..	..	..	..	..	..	..		..	..	..	..	..	1	602	8
..	1	..	..	..		..	..	..	..	..	..	..	..	..	..	9	1397	9
..	2	..	..	..	..	..	..	..	..	..	..	..	..	..	1	12	1170	10
..	..	..	..	..	..	..	..	..	..	..	..	..	..	..	..	3	964	11
..	2	..	..	..	..	..	..	..	..	..	..	..	..	..	1	15	2134	12
..	..	..	..	..	..	..	..	..	..	..	..	..	..	..	..	2	389	13
..	..	..	..	..	..	..	..	..	..	..	..	..	..	..	..	1	392	14
..	..	..	..	..	..	..	..	..	..	..	..	..	..	..	..	3	781	15
..	2	..	..	..	..	..	..	..	..	..	..	..	1	..	..	5	1090	16
..	..	..	..	..	..	..	..	..	..	..	..	..	..	..	..	..	922	17
..	2	..	..	..	..	..	..	..	..	..	..	..	1	..	..	5	2012	18
..	2	..	..	..	..	..	..	..	..	..	..	..	1	..	..	7	1479	19
..	..	..	..	..	..	..	..	..	..	..	..	..	..	..	..	1	1314	20
..	2	..	..	..	..	..	..	..	..	..	..	..	1	..	..	8	2793	21
..	116	8	1	4	4	58	..	5	192	3	9	3	269	48	29	1296	12183	22
..	62	1	..	..	..	21	..	..	142	1	2	3	78	17	7	642	9938	23
..	178	9	1	4	4	79	..	5	334	4	11	6	347	65	36	1938	22121	24
..	1	..	..	..	..	..	..	..	..	..	..	1	15	..	..	27	400	25
..	..	..	..	..	..	..	..	..	..	..	..	2	..	..	..	4	284	26
..	1	..	..	..	..	..	..	..	..	..	..	3	15	..	..	31	684	27
..	13	..	..	..	..	2	..	..	8	..	..	..	4	2	1	50	655	28
..	..	..	..	..	..	..	..	..	3	..	..	..	..	..	..	7	414	29
..	13	..	..	..	..	2	..	..	11	..	..	..	4	2	1	57	1069	30
..	14	..	..	..	..	2	..	..	8	..	..	1	19	2	1	77	1055	31
..	..	..	..	..	..	..	..	..	3	..	..	2	..	..	..	11	698	32
..	14	..	..	..	..	2	..	..	11	..	..	3	19	2	1	88	1753	33
..	144	11	1	4	4	63	..	6	201	6	9	4	304	50	41	1495	17498	34
..	79	2	..	..	1	25	..	..	145	1	2	3	102	20	10	778	14917	35
..	223	13	1	4	5	88	..	6	346	7	11	7	406	70	51	2273	32415	36
..	25	..	..	1	1	8	..	2	11	1	..	1	29	2	6	165	11088	37
..	..	..	..	..	..	1	..	..	3	1	..	2	4	..	1	43	9082	38
..	25	..	..	1	1	9	..	2	14	2	..	3	33	2	7	208	20170	39
..	*169*	*11*	*1*	*5*	*5*	*71*	..	*8*	*212*	*7*	*9*	*5*	*333*	*52*	*47*	*1660*	*28586*	40
..	*79*	*2*	..	..	*1*	*26*	..	..	*148*	*2*	*2*	*5*	*106*	*20*	*11*	*821*	*23999*	41
..	*248*	*13*	*1*	*5*	*6*	*97*	..	*8*	*360*	*9*	*11*	*10*	*439*	*72*	*58*	*2481*	*52585*	42
MURRAY MALLEE STATISTICAL DIVISION																		
..	9	..	..	..	..	..	..	..	..	..	..	1	2	..	..	19	754	43
..	3	..	..	..	..	2	..	..	..	..	..	..	1	..	..	15	730	44
..	12	..	..	..	..	2	..	..	..	..	..	1	3	..	..	34	1484	45
..	5	..	..	..	..	..	..	..	..	..	..	..	..	1	3	95	1073	46
..	6	..	..	..	..	..	..	..	..	..	..	..	..	..	..	78	983	47
..	11	..	..	..	..	..	..	..	..	..	..	..	..	1	3	173	2056	48
..	14	..	..	..	..	..	..	..	..	..	..	1	2	1	3	114	1827	49
..	9	..	..	..	..	2	..	..	..	..	..	..	1	..	..	93	1713	50
..	23	..	..	..	..	2	..	..	..	..	..	1	3	1	3	207	3540	51
..	2	..	..	..	..	..	..	..	..	..	1	..	1	..	..	32	1097	52
..	..	..	..	..	..	..	..	..	..	..	..	..	..	..	..	34	1135	53
..	2	..	..	..	..	..	..	..	..	..	1	..	1	..	..	66	2232	54
..	4	1	6	..	..	..	..	..	..	..	..	..	11	..	4	110	1522	55
..	6	..	4	..	..	2	..	..	..	..	..	..	8	..	4	114	1287	56
..	10	1	10	..	..	2	..	..	..	..	..	..	19	..	8	224	2809	57
..	6	1	6	..	..	..	..	..	..	..	1	..	12	..	4	142	2619	58
..	6	..	4	..	..	2	..	..	..	..	..	..	8	..	4	148	2422	59
..	12	1	10	..	..	2	..	..	..	..	1	..	20	..	8	290	5041	60
..	1	..	..	..	..	3	..	..	..	..	..	..	1	..	..	9	329	61
..	..	..	..	..	..	1	..	..	..	..	..	..	..	..	..	2	292	62
..	1	..	..	..	..	4	..	..	..	..	..	..	1	..	..	11	621	63

for the purposes of this table. (*b*) Includes Ukrainian.

No. 3.—Population of Local Government Areas, by Nationality:

Number	Local government area (showing urban and rural components)		Nationality												
			British(a)	Austrian	Chinese	Czechoslovak	Danish	Dutch	Estonian	Finnish	French	German	Greek	Hungarian
	MURRAY MALLEE STATISTICAL DIVISION—*continued*														
1	Coonalpyn Downs (D.C.)—Rural	M	1116	..	..	..	..	2	..	..	..	..	..	..
2		F	878	..	..	..	..	..	..	..	..	1	..	..
3		P	1994	..	..	..	..	2	..	..	..	1	..	..
4	East Murray (D.C.)—Rural	M	390	..	..	..	..	..	..	..	..	..	..	..
5		F	342	..	..	..	..	..	..	..	..	..	..	..
6		P	732	..	..	..	..	..	..	..	..	..	..	..
7	Karoonda (D.C.)—Rural	M	751	..	..	..	..	..	..	..	..	1	..	..
8		F	636	..	..	..	..	..	..	..	..	..	..	..
9		P	1387	..	..	..	..	..	..	..	..	1	..	..
	Lameroo (D.C.)—														
	Rural—														
10	Lameroo	M	310	..	..	..	..	..	..	..	..	1	1	..
11		F	279	..	..	..	..	..	..	..	..	..	..	..
12		P	589	..	..	..	..	..	..	..	..	1	1	..
13	Other	M	702	1	..	..	..	1	..	..	..	..	..	..
14		F	650	..	..	..	..	..	..	..	..	..	..	..
15		P	1352	1	..	..	..	1	..	..	..	..	..	..
16	Total Lameroo (D.C.)	M	1012	1	..	..	..	1	..	..	..	1	1	..
17		F	929	..	..	..	..	..	..	..	..	..	..	..
18		P	1941	1	..	..	..	1	..	..	..	1	1	..
	Loxton (D.C.)—														
19	Urban Loxton	M	1215	1	..	..	..	4	..	..	..	7	7	..
20		F	1169	..	..	..	..	1	..	..	..	2	6	..
21		P	2384	1	..	..	..	5	..	..	..	9	13	..
22	Rural	M	1983	..	..	1	..	5	..	..	2	3	49	8
23		F	1774	..	..	..	..	2	..	..	1	2	49	2
24		P	3757	..	..	1	..	7	..	..	3	5	98	10
25	Total Loxton (D.C.)	M	3198	1	..	1	..	9	..	..	2	10	56	8
26		F	2943	..	..	..	..	3	..	..	1	4	55	2
27		P	6141	1	..	1	..	12	..	..	3	14	111	10
	Mannum (D.C.)—														
28	Urban Mannum	M	1016	2	..	..	..	..	..	..	..	12	..	..
29		F	997	..	..	..	..	2	..	..	..	4	..	..
30		P	2013	2	..	..	..	2	..	..	..	16	..	..
31	Rural	M	522	..	..	..	..	3	..	..	..	5	..	..
32		F	471	..	..	..	..	1	..	..	..	2	..	..
33		P	993	..	..	..	..	4	..	..	..	7	..	..
34	Total Mannum (D.C.)	M	1538	2	..	..	..	3	..	..	..	17	..	..
35		F	1468	..	..	..	..	3	..	..	..	6	..	..
36		P	3006	2	..	..	..	6	..	..	..	23	..	..
37	Marne (D.C.)—Rural	M	510	..	..	..	..	..	..	..	..	..	3	..
38		F	446	..	..	..	..	..	..	..	..	..	1	..
39		P	956	..	..	..	..	..	..	..	..	..	4	..
	Meningie (D.C.)—														
40	Urban Tailem Bend	M	994	..	..	..	3	3	..	..	..	2	..	..
41		F	922	..	..	..	3	3	..	..	..	7	..	..
42		P	1916	..	..	..	6	6	..	..	..	9	..	..
	Rural—														
43	Meningie	M	318	..	..	..	..	..	..	..	..	..	..	..
44		F	309	..	..	..	..	..	..	..	..	1	..	..
45		P	627	..	..	..	..	..	..	..	..	1	..	..
46	Other	M	833	..	1	..	..	8	..	..	..	..	1	..
47		F	676	..	..	..	..	6	..	..	..	..	..	..
48		P	1509	..	1	..	..	14	..	..	..	..	1	..
49	Total Rural	M	1151	..	1	..	..	8	..	..	..	..	1	..
50		F	985	..	..	..	..	6	..	..	..	1	..	..
51		P	2136	..	1	..	..	14	..	..	..	1	1	..
52	Total Meningie (D.C.)	M	2145	..	1	..	3	11	..	..	..	2	1	..
53		F	1907	..	..	..	3	9	..	..	..	8	..	..
54		P	4052	..	1	..	6	20	..	..	..	10	1	..
55	Mobilong (D.C.)—Rural	M	1969	1	..	..	..	5	..	..	..	4	2	..
56		F	1826	1	..	..	..	3	..	..	..	..	5	..
57		P	3795	2	..	..	..	8	..	..	..	4	7	..
58	Morgan (D.C.)—Rural	M	684	..	..	..	..	3	..	..	..	1	..	..
59		F	493	..	..	..	..	2	..	..	..	..	..	..
60		P	1177	..	..	..	..	5	..	..	..	1	..	..
61	Murray Bridge (M)—Urban	M	2826	5	..	2	..	2	..	..	3	8	3	..
62		F	3053	3	..	..	..	3	..	..	1	5	..	..
63		P	5879	8	..	2	..	5	..	..	4	13	3	..
64	Paringa (D.C.)—Rural	M	653	..	..	..	..	..	..	..	..	1	10	..
65		F	559	..	..	..	..	1	..	..	..	1	2	..
66		P	1212	..	..	..	..	1	..	..	..	2	12	..

(a) For definition *see* page 8; includes Irish nationality

South Australia, Census, 30 June 1966—*continued*

Nationality																			
Israeli	Italian	Latvian	Lebanese	Lithuanian	Norwegian	Polish	Romanian	Russian(*b*)	Spanish	Swedish	Swiss	U.S. American	Yugoslav	Other Foreign	Stateless	Total Non-British	Grand total	Number
MURRAY MALLEE STATISTICAL DIVISION—*continued*																		
..	..	..	..	..	..	1	..	..	..	..	..	..	1	..	1	5	1121	1
..	..	..	..	..	..	..	..	..	..	..	..	..	..	..	..	1	879	2
..	..	..	..	..	..	1	..	..	..	..	..	..	1	..	1	6	2000	3
..	..	..	..	..	..	..	..	..	..	..	..	..	1	..	..	1	391	4
..	..	..	..	..	..	..	..	..	..	..	..	..	..	..	..	..	342	5
..	..	..	..	..	..	..	..	..	..	..	..	..	1	..	..	1	733	6
..	..	..	..	..	..	..	..	..	..	..	..	..	..	..	..	1	752	7
..	..	..	..	..	..	..	..	..	..	..	..	..	..	..	..	..	636	8
..	..	..	..	..	..	..	..	..	..	..	..	..	..	..	..	1	1388	9
..	1	..	..	..	..	..	..	..	..	..	..	..	..	..	..	3	313	10
..	..	..	..	..	..	..	..	..	..	..	..	..	..	..	..	..	279	11
..	1	..	..	..	..	..	..	..	..	..	..	..	..	..	..	3	592	12
..	..	..	..	..	..	..	..	..	..	..	..	..	..	1	..	3	705	13
..	..	..	..	..	..	..	..	..	..	..	..	..	..	..	..	..	650	14
..	..	..	..	..	..	..	..	..	..	..	..	..	..	1	..	3	1355	15
..	1	..	..	..	..	..	..	..	..	..	..	..	..	1	..	6	1018	16
..	..	..	..	..	..	..	..	..	..	..	..	..	..	..	..	..	929	17
..	1	..	..	..	..	..	..	..	..	..	..	..	..	1	..	6	1947	18
..	..	..	..	..	..	3	..	1	..	..	..	..	..	..	..	23	1238	19
..	..	..	..	..	..	1	..	1	..	..	..	..	..	..	..	11	1180	20
..	..	..	..	..	..	4	..	2	..	..	..	..	..	..	..	34	2418	21
..	7	..	..	..	..	..	..	..	..	..	..	1	3	1	..	80	2063	22
..	7	..	..	..	..	..	..	..	..	..	..	..	1	..	..	64	1838	23
..	14	..	..	..	..	..	..	..	..	..	..	1	4	1	..	144	3901	24
..	7	..	..	..	..	3	..	1	..	..	..	1	3	1	..	103	3301	25
..	7	..	..	..	..	1	..	1	..	..	..	..	1	..	..	75	3018	26
..	14	..	..	..	..	4	..	2	..	..	..	1	4	1	..	178	6319	27
..	..	..	..	..	..	..	..	..	..	..	..	..	..	..	..	14	1030	28
..	..	..	..	..	..	1	..	..	..	..	..	..	..	..	..	7	1004	29
..	..	..	..	..	..	1	..	..	..	..	..	..	..	..	..	21	2034	30
..	1	..	..	..	..	..	..	..	..	..	..	..	..	..	..	9	531	31
..	2	..	..	..	..	..	..	..	..	..	..	..	..	..	..	5	476	32
..	3	..	..	..	..	..	..	..	..	..	..	..	..	..	..	14	1007	33
..	1	..	..	..	..	..	..	..	..	..	..	..	..	..	..	23	1561	34
..	2	..	..	..	..	1	..	..	..	..	..	..	..	..	..	12	1480	35
..	3	..	..	..	..	1	..	..	..	..	..	..	..	..	..	35	3041	36
..	3	..	..	..	..	..	..	..	..	..	..	..	..	..	..	6	516	37
..	2	..	..	..	..	..	..	..	..	..	..	..	..	..	..	3	449	38
..	5	..	..	..	..	..	..	..	..	..	..	..	..	..	..	9	965	39
..	1	..	..	..	..	2	..	..	..	..	..	..	1	..	3	15	1009	40
..	1	..	..	..	..	1	..	..	..	..	..	..	..	..	1	16	938	41
..	2	..	..	..	..	3	..	..	..	..	..	..	1	..	4	31	1947	42
..	..	..	..	..	..	..	..	..	..	..	..	..	..	..	..	..	318	43
..	..	..	..	..	..	..	..	..	..	..	..	..	..	..	..	1	310	44
..	..	..	..	..	..	..	..	..	..	..	..	..	..	..	..	1	628	45
..	..	..	..	..	1	..	..	..	..	..	..	..	2	..	..	13	846	46
..	..	..	..	..	..	..	..	..	..	..	..	..	1	..	..	7	683	47
..	..	..	..	..	1	..	..	..	..	..	..	..	3	..	..	20	1529	48
..	..	..	..	..	1	..	..	..	..	..	..	..	2	..	..	13	1164	49
..	..	..	..	..	..	..	..	..	..	..	..	..	1	..	..	8	993	50
..	..	..	..	..	1	..	..	..	..	..	..	..	3	..	..	21	2157	51
..	1	..	..	..	1	2	..	..	..	..	..	..	3	..	3	28	2173	52
..	1	..	..	..	..	1	..	..	..	..	..	..	1	..	1	24	1931	53
..	2	..	..	..	1	3	..	..	..	..	..	..	4	..	4	52	4104	54
..	26	..	..	..	..	1	..	1	..	..	..	1	..	..	1	42	2011	55
..	16	..	..	..	..	..	..	..	..	..	..	..	..	..	1	26	1852	56
..	42	..	..	..	..	1	..	1	..	..	..	1	..	..	2	68	3863	57
..	..	..	..	..	1	..	..	2	..	..	..	1	..	..	..	8	692	58
..	..	..	..	..	..	..	..	..	..	..	..	..	..	..	..	2	495	59
..	..	..	..	..	1	..	..	2	..	..	..	1	..	..	..	10	1187	60
..	20	1	..	..	..	..	..	..	..	..	..	..	2	..	3	49	2875	61
..	16	..	..	..	..	1	..	..	..	..	..	..	..	..	..	29	3082	62
..	36	1	..	..	..	1	..	..	..	..	..	..	2	..	3	78	5957	63
..	15	2	..	..	..	..	..	..	..	..	..	..	3	..	2	33	686	64
..	17	1	..	..	..	..	..	..	..	..	..	..	..	..	1	23	582	65
..	32	3	..	..	..	..	..	..	..	..	..	..	3	..	3	56	1268	66

for the purposes of this table. (*b*) Includes Ukrainian.

No. 3.—Population of Local Government Areas, by Nationality:

Number	Local government area (showing urban and rural components)		Nationality												
			British(a)	Austrian	Chinese	Czechoslovak	Danish	Dutch	Estonian	Finnish	French	German	Greek	Hungarian
	MURRAY MALLEE STATISTICAL DIVISION—*continued*														
1	Peake (D.C.)—Rural	M	659	..	..	..	..	..	..	..	..	..	..	..
2		F	522	..	..	..	..	..	..	..	..	..	..	..
3		P	1181	..	..	..	..	..	..	..	..	..	..	..
	Pinnaroo (D.C.)—														
	Rural—														
4	Pinnaroo	M	423	..	..	..	..	..	..	..	..	2	1	..
5		F	433	..	..	..	..	..	..	..	..	..	2	..
6		P	856	..	..	..	..	..	..	..	..	2	3	..
7	Other	M	465	1	..	..	..	..	..	..	..	1	..	..
8		F	385	1	..	..	..	..	..	..	..	..	..	..
9		P	850	2	..	..	..	..	..	..	..	1	..	..
10	Total Pinnaroo (D.C.)	M	888	1	..	..	..	..	..	..	..	3	1	..
11		F	818	1	..	..	..	..	..	..	..	..	2	..
12		P	1706	2	..	..	..	..	..	..	..	3	3	..
	Renmark (M)—														
13	Urban Renmark	M	1451	1	..	..	..	16	..	..	..	1	10	..
14		F	1539	..	..	..	..	8	..	..	..	1	8	..
15		P	2990	1	..	..	..	24	..	..	..	2	18	..
16	Rural	M	1528	1	..	..	..	7	..	..	1	10	82	..
17		F	1395	2	..	..	..	4	..	..	1	9	95	1
18		P	2923	3	..	..	..	11	..	..	2	19	177	1
19	Total Renmark (M)	M	2979	2	..	..	..	23	..	..	1	11	92	..
20		F	2934	2	..	..	..	12	..	..	1	10	103	1
21		P	5913	4	..	..	..	35	..	..	2	21	195	1
	Waikerie (D.C.)—														
	Rural—														
22	Waikerie	M	462	..	..	..	..	..	..	..	..	1	..	..
23		F	523	..	..	..	..	..	..	..	..	1	..	..
24		P	985	..	..	..	..	..	..	..	..	2	..	..
25	Other	M	1490	..	..	..	..	3	..	..	..	..	2	..
26		F	1299	..	..	..	..	2	..	..	..	..	1	..
27		P	2789	..	..	..	..	5	..	..	..	..	3	..
28	Total Waikerie (D.C.)	M	1952	..	..	..	..	3	..	..	..	1	2	..
29		F	1822	..	..	..	..	2	..	..	..	1	1	..
30		P	3774	..	..	..	..	5	..	..	..	2	3	..
31	Not Incorporated—Rural	M	142	..	..	..	..	1	..	..	..	..	..	..
32		F	101	..	..	..	..	..	..	..	..	..	..	..
33		P	243	..	..	..	..	1	..	..	..	..	..	..
34	Total Urban	M	9302	9	..	2	3	30	..	..	3	35	45	..
35		F	9496	3	..	..	3	26	..	..	1	25	40	2
36		P	18798	12	..	2	6	56	..	..	4	60	85	2
37	Total Rural	M	18620	6	1	1	..	45	..	..	5	40	303	9
38		F	16365	7	..	..	..	23	..	..	3	26	301	5
39		P	34985	13	1	1	..	68	..	..	8	66	604	14
40	*Total Division*	*M*	*27922*	*15*	*1*	*3*	*3*	*75*	..	..	*8*	*75*	*348*	*9*
41		*F*	*25861*	*10*	..	..	*3*	*49*	..	..	*4*	*51*	*341*	*7*
42		*P*	*53783*	*25*	*1*	*3*	*6*	*124*	..	..	*12*	*126*	*689*	*16*
	REMAINDER OF STATE														
	Not Incorporated—														
43	Urban Leigh Creek	M	520	1	..	..	..	12	..	..	1	10	..	..
44		F	413	..	..	..	..	10	..	..	..	6	..	..
45		P	933	1	..	..	..	22	..	..	1	16	..	..
46	Urban Woomera–Maralinga	M	2833	1	..	1	..	10	..	1	2	12	13	1
47		F	1781	..	..	..	..	5	..	..	1	2	..	..
48		P	4614	1	..	1	..	15	..	1	3	14	13	1
49	Rural	M	2962	26	..	15	2	15	..	1	3	72	103	28
50		F	1595	2	..	..	..	11	..	..	..	14	3	5
51		P	4557	28	..	15	2	26	..	1	3	86	106	33
52	Total Urban	M	3353	2	..	1	..	22	..	1	3	22	13	1
53		F	2194	..	..	..	..	15	..	..	1	8	..	..
54		P	5547	2	..	1	..	37	..	1	4	30	13	1
55	Total Rural	M	2962	26	..	15	2	15	..	1	3	72	103	28
56		F	1595	2	..	..	..	11	..	..	..	14	3	5
57		P	4557	28	..	15	2	26	..	1	3	86	106	33
58	*Total Division*	*M*	*6315*	*28*	..	*16*	*2*	*37*	..	*2*	*6*	*94*	*116*	*29*
59		*F*	*3789*	*2*	..	..	..	*26*	..	..	*1*	*22*	*3*	*5*
60		*P*	*10104*	*30*	..	*16*	*2*	*63*	..	*2*	*7*	*116*	*119*	*34*
	MIGRATORY														
61	*Migratory*	*M*	*949*	*7*	*5*	..	*47*	*30*	..	*3*	..	*12*	*44*	..
62		*F*	*133*	*1*	..	..	*3*	*1*	..	..	..	..	*1*	..
63		*P*	*1082*	*8*	*5*	..	*50*	*31*	..	*3*	..	*12*	*45*	..

(a) For definition *see* page 8; includes Irish nationality

South Australia, Census, 30 June 1966—*continued*

Nationality																			
Israeli	Italian	Latvian	Lebanese	Lithuanian	Norwegian	Polish	Romanian	Russian(*b*)	Spanish	Swedish	Swiss	U.S. American	Yugoslav	Other Foreign	Stateless	Total Non-British	Grand total	Number
MURRAY MALLEE STATISTICAL DIVISION—*continued*																		
..	..	..	..	..	..	..	..	..	..	..	..	..	..	..	1	1	660	1
..	..	..	..	..	..	..	..	..	..	..	..	..	..	..	..	..	522	2
..	..	..	..	..	..	..	..	..	..	..	..	..	..	..	1	1	1182	3
..	1	..	..	..	..	1	..	..	1	..	..	..	..	..	..	6	429	4
..	..	..	..	..	..	..	..	..	..	..	..	..	..	..	..	2	435	5
..	1	..	..	..	..	1	..	..	1	..	..	..	..	..	..	8	864	6
..	..	..	..	..	..	..	..	..	..	..	..	..	..	..	..	2	467	7
..	..	..	..	..	..	..	..	..	..	..	..	..	..	..	..	1	386	8
..	..	..	..	..	..	..	..	..	..	..	..	..	..	..	..	3	853	9
..	1	..	..	..	..	1	..	..	1	..	..	..	..	..	..	8	896	10
..	..	..	..	..	..	..	..	..	..	..	..	..	..	..	..	3	821	11
..	1	..	..	..	..	1	..	..	1	..	..	..	..	..	..	11	1717	12
..	2	..	..	1	..	1	..	..	..	..	..	..	2	4	..	38	1489	13
..	..	..	..	..	..	2	..	..	..	..	..	3	2	2	..	26	1565	14
..	2	..	..	1	..	3	..	..	..	..	..	3	4	6	..	64	3054	15
..	33	1	..	..	..	2	..	..	..	..	..	..	6	1	4	148	1676	16
..	31	..	..	..	..	1	..	..	..	..	..	1	2	1	2	150	1545	17
..	64	1	..	..	..	3	..	..	..	..	..	1	8	2	6	298	3221	18
..	35	1	..	1	..	3	..	..	..	..	..	..	8	5	4	186	3165	19
..	31	..	..	..	..	3	..	..	..	..	..	4	4	3	2	176	3110	20
..	66	1	..	1	..	6	..	..	..	..	..	4	12	8	6	362	6275	21
..	..	..	..	..	..	..	..	..	..	..	..	..	..	..	..	1	463	22
..	..	..	..	..	1	1	..	..	..	..	..	..	..	..	..	3	526	23
..	..	..	..	..	1	1	..	..	..	..	..	..	..	..	..	4	989	24
..	17	1	..	..	..	..	..	..	..	..	..	..	..	..	..	23	1513	25
..	14	..	..	..	..	..	..	..	..	..	..	..	..	..	..	17	1316	26
..	31	1	..	..	..	..	..	..	..	..	..	..	..	..	..	40	2829	27
..	17	1	..	..	..	..	..	..	..	..	..	..	..	..	..	24	1976	28
..	14	..	..	..	1	1	..	..	..	..	..	..	..	..	..	20	1842	29
..	31	1	..	..	1	1	..	..	..	..	..	..	..	..	..	44	3818	30
..	..	..	..	..	..	..	..	..	..	..	..	..	..	..	..	1	143	31
..	..	..	..	..	..	..	..	..	..	..	..	..	..	..	..	..	101	32
..	..	..	..	..	..	..	..	..	..	..	..	..	..	..	..	1	244	33
..	34	1	..	1	..	6	..	1	..	..	1	1	8	4	6	190	9492	34
..	20	..	..	..	..	8	..	1	..	..	..	3	3	2	1	138	9634	35
..	54	1	..	1	..	14	..	2	..	..	1	4	11	6	7	328	19126	36
..	114	5	6	..	2	8	..	3	1	..	..	3	28	4	16	600	19220	37
..	101	1	4	..	1	5	..	..	..	..	..	1	12	1	8	499	16864	38
..	215	6	10	..	3	13	..	3	1	..	..	4	40	5	24	1099	36084	39
..	*148*	*6*	*6*	*1*	*2*	*14*	..	*4*	*1*	..	*1*	*4*	*36*	*8*	*22*	*790*	*28712*	40
..	*121*	*1*	*4*	..	*1*	*13*	..	*1*	..	..	..	*4*	*15*	*3*	*9*	*637*	*26498*	41
..	*269*	*7*	*10*	*1*	*3*	*27*	..	*5*	*1*	..	*1*	*8*	*51*	*11*	*31*	*1427*	*55210*	42
REMAINDER OF STATE																		
..	6	..	..	1	..	6	..	..	1	..	1	1	6	..	1	47	567	43
..	7	1	..	..	..	5	..	..	1	..	..	..	3	1	..	34	447	44
..	13	1	..	1	..	11	..	..	2	..	1	1	9	1	1	81	1014	45
..	16	1	1	..	..	6	..	..	..	..	1	21	14	1	6	108	2941	46
..	1	1	..	..	..	..	..	..	..	..	..	11	1	1	..	23	1804	47
..	17	2	1	..	..	6	..	..	..	..	1	32	15	2	6	131	4745	48
..	25	1	..	..	3	6	3	2	1	2	2	21	66	3	38	438	3400	49
..	8	..	..	..	..	1	..	1	..	2	..	3	3	2	11	66	1661	50
..	33	1	..	..	3	7	3	3	1	4	2	24	69	5	49	504	5061	51
..	22	1	1	1	..	12	..	..	1	..	2	22	20	1	7	155	3508	52
..	8	2	..	..	..	5	..	..	1	..	..	11	4	2	..	57	2251	53
..	30	3	1	1	..	17	..	..	2	..	2	33	24	3	7	212	5759	54
..	25	1	..	..	3	6	3	2	1	2	2	21	66	3	38	438	3400	55
..	8	..	..	..	..	1	..	1	..	2	..	3	3	2	11	66	1661	56
..	33	1	..	..	3	7	3	3	1	4	2	24	69	5	49	504	5061	57
..	*47*	*2*	*1*	*1*	*3*	*18*	*3*	*2*	*2*	*2*	*4*	*43*	*86*	*4*	*45*	*593*	*6908*	58
..	*16*	*2*	..	..	..	*6*	..	*1*	*1*	*2*	..	*14*	*7*	*4*	*11*	*123*	*3912*	59
..	*63*	*4*	*1*	*1*	*3*	*24*	*3*	*3*	*3*	*4*	*4*	*57*	*93*	*8*	*56*	*716*	*10820*	60
MIGRATORY																		
..	*3*	..	..	..	*94*	*2*	..	..	*27*	*85*	..	*49*	*4*	*59*	..	*471*	*1420*	61
..	..	..	..	..	*9*	*2*	..	..	..	*3*	..	..	..	..	..	*20*	*153*	62
..	*3*	..	..	..	*103*	*4*	..	..	*27*	*88*	..	*49*	*4*	*59*	..	*491*	*1573*	63

for the purposes of this table. (*b*) Includes Ukrainian.

No. 3.—Population of Local Government Areas, by Nationality:

Number	Local government area (showing urban and rural components)		Nationality											
			British(a)	Austrian	Chinese	Czechoslovak	Danish	Dutch	Estonian	Finnish	French	German	Greek	Hungarian
	STATE SUMMARY													
	Statistical Divisions—													
1	Adelaide	M	357601	406	52	52	100	2783	27	138	150	2424	3976	227
2		F	370276	328	18	21	92	2525	26	121	150	2184	4136	184
3		P	727877	734	70	73	192	5308	53	259	300	4608	8112	411
4	Central	M	37493	17	..	2	1	123	..	..	..	83	41	4
5		F	35840	9	..	..	1	104	..	1	1	77	42	3
6		P	73333	26	..	2	2	227	..	1	1	160	83	7
7	Lower North	M	23957	1	4	2	7	40	..	..	1	13	135	..
8		F	23713	..	2	..	3	41	..	..	1	12	115	..
9		P	47670	1	6	2	10	81	..	..	2	25	250	..
10	Upper North	M	11479	8	..	2	1	33	..	2	..	64	56	5
11		F	10621	2	..	..	1	34	..	..	..	52	57	1
12		P	22100	10	..	2	2	67	..	2	..	116	113	6
13	South Eastern	M	27783	33	1	2	6	247	2	18	3	89	63	15
14		F	26046	29	1	..	..	219	..	14	3	68	63	13
15		P	53829	62	2	2	6	466	2	32	6	157	126	28
16	Western	M	26926	39	2	4	12	180	2	20	5	231	215	15
17		F	23178	20	..	2	5	130	1	12	4	131	111	3
18		P	50104	59	2	6	17	310	3	32	9	362	326	18
19	Murray Mallee	M	27922	15	1	3	3	75	..	..	8	75	348	9
20		F	25861	10	..	..	3	49	..	..	4	51	341	7
21		P	53783	25	1	3	6	124	..	..	12	126	689	16
22	Remainder of State	M	6315	28	..	16	2	37	..	2	6	94	116	29
23		F	3789	2	..	..	..	26	..	..	1	22	3	5
24		P	10104	30	..	16	2	63	..	2	7	116	119	34
25	Migratory	M	949	7	5	..	47	30	..	3	..	12	44	..
26		F	133	1	..	..	3	1	..	..	..	..	1	..
27		P	1082	8	5	..	50	31	..	3	..	12	45	..
28	**Total South Australia**	M	**520425**	**554**	**65**	**83**	**179**	**3548**	**31**	**183**	**173**	**3085**	**4994**	**304**
29		F	**519457**	**401**	**21**	**23**	**108**	**3129**	**27**	**148**	**164**	**2597**	**4869**	**216**
30		P	**1039882**	**955**	**86**	**106**	**287**	**6677**	**58**	**331**	**337**	**5682**	**9863**	**520**
	TOTAL													
	Total (Urban—Rural)—													
31	Metropolitan Urban	M	336759	394	52	50	90	2558	27	131	133	2274	3858	223
32		F	349607	321	18	21	87	2311	26	114	133	2052	4012	182
33		P	686366	715	70	71	177	4869	53	245	266	4326	7870	405
34	Other Urban	M	85233	97	7	11	27	638	4	22	29	496	414	27
35		F	82910	61	3	1	12	563	1	13	24	363	264	17
36		P	168143	158	10	12	39	1201	5	35	53	859	678	44
37	Rural	M	97484	56	1	22	15	322	..	27	11	303	678	54
38		F	86807	18	..	1	6	254	..	21	7	182	592	17
39		P	184291	74	1	23	21	576	..	48	18	485	1270	71
40	Migratory	M	949	7	5	..	47	30	..	3	..	12	44	..
41		F	133	1	..	..	3	1	..	..	..	..	1	..
42		P	1082	8	5	..	50	31	..	3	..	12	45	..
43	**Total South Australia**	M	**520425**	**554**	**65**	**83**	**179**	**3548**	**31**	**183**	**173**	**3085**	**4994**	**304**
44		F	**519457**	**401**	**21**	**23**	**108**	**3129**	**27**	**148**	**164**	**2597**	**4869**	**216**
45		P	**1039882**	**955**	**86**	**106**	**287**	**6677**	**58**	**331**	**337**	**5682**	**9863**	**520**

(a) For definition *see* page 8; includes Irish nationality

South Australia, Census, 30 June 1966—*continued*

Nationality																		
Israeli	Italian	Latvian	Lebanese	Lithuanian	Norwegian	Polish	Romanian	Russian(*b*)	Spanish	Swedish	Swiss	U.S. American	Yugoslav	Other Foreign	Stateless	Total Non-British	Grand total	Number
STATE SUMMARY																		
1	8399	106	60	63	40	746	12	332	208	42	45	362	928	362	556	22597	380198	1
1	7910	78	56	33	14	591	10	255	234	15	50	287	716	275	391	20701	390977	2
2	16309	184	116	96	54	1337	22	587	442	57	95	649	1644	637	947	43298	771175	3
..	101	1	..	1	..	8	..	3	2	2	..	1	14	8	10	422	37915	4
..	80	1	1	1	..	5	..	1	..	1	1	3	12	3	10	357	36197	5
..	181	2	1	2	..	13	..	4	2	3	1	4	26	11	20	779	74112	6
..	46	..	..	..	2	10	..	1	1	1	..	4	21	1	4	294	24251	7
..	52	..	..	..	..	1	..	..	..	..	..	2	3	2	3	237	23950	8
..	98	..	..	..	2	11	..	1	1	1	..	6	24	3	7	531	48201	9
..	67	1	..	1	2	20	1	..	..	1	..	8	19	8	8	307	11786	10
..	57	..	..	..	..	9	..	..	..	..	..	1	3	6	2	225	10846	11
..	124	1	..	1	2	29	1	..	..	1	..	9	22	14	10	532	22632	12
..	244	11	..	2	..	45	1	4	9	3	1	14	125	14	19	971	28754	13
..	223	2	..	1	..	24	2	2	3	1	1	10	64	14	10	767	26813	14
..	467	13	..	3	..	69	3	6	12	4	2	24	189	28	29	1738	55567	15
..	169	11	1	5	5	71	..	8	212	7	9	5	333	52	47	1660	28586	16
..	79	2	..	..	1	26	..	..	148	2	2	5	106	20	11	821	23999	17
..	248	13	1	5	6	97	..	8	360	9	11	10	439	72	58	2481	52585	18
..	148	6	6	1	2	14	..	4	1	..	1	4	36	8	22	790	28712	19
..	121	1	4	..	1	13	..	1	..	..	..	4	15	3	9	637	26498	20
..	269	7	10	1	3	27	..	5	1	..	1	8	51	11	31	1427	55210	21
..	47	2	1	1	3	18	3	2	2	2	4	43	86	4	45	593	6908	22
..	16	2	..	..	..	6	..	1	1	2	..	14	7	4	11	123	3912	23
..	63	4	1	1	3	24	3	3	3	4	4	57	93	8	56	716	10820	24
..	3	..	..	..	94	2	..	..	27	85	..	49	4	59	..	471	1420	25
..	..	..	..	..	9	2	..	..	..	3	..	..	..	..	..	20	153	26
..	3	..	..	..	103	4	..	..	27	88	..	49	4	59	..	491	1573	27
1	**9224**	**138**	**68**	**74**	**148**	**934**	**17**	**354**	**462**	**143**	**60**	**490**	**1566**	**516**	**711**	**28105**	**548530**	28
1	**8538**	**86**	**61**	**35**	**25**	**677**	**12**	**260**	**386**	**24**	**54**	**326**	**926**	**327**	**447**	**23888**	**543345**	29
2	**17762**	**224**	**129**	**109**	**173**	**1611**	**29**	**614**	**848**	**167**	**114**	**816**	**2492**	**843**	**1158**	**51993**	**1091875**	30
TOTAL																		
1	8134	105	60	63	40	741	12	330	207	39	45	343	905	327	545	21687	358446	31
1	7652	77	56	33	14	580	9	254	232	12	49	272	695	263	387	19863	369470	32
2	15786	182	116	96	54	1321	21	584	439	51	94	615	1600	590	932	41550	727916	33
..	545	20	2	9	6	145	1	11	210	11	13	59	431	79	81	3395	88628	34
..	426	5	1	..	1	75	..	4	151	5	2	38	156	46	26	2258	85168	35
..	971	25	3	9	7	220	1	15	361	16	15	97	587	125	107	5653	173796	36
..	542	13	6	2	8	46	4	13	18	8	2	39	226	51	85	2552	100036	37
..	460	4	4	2	1	20	3	2	3	4	3	16	75	18	34	1747	88554	38
..	1002	17	10	4	9	66	7	15	21	12	5	55	301	69	119	4299	188590	39
..	3	..	..	..	94	2	..	..	27	85	..	49	4	59	..	471	1420	40
..	..	..	..	..	9	2	..	..	..	3	..	..	..	..	..	20	153	41
..	3	..	..	..	103	4	..	..	27	88	..	49	4	59	..	491	1573	42
1	**9224**	**138**	**68**	**74**	**148**	**934**	**17**	**354**	**462**	**143**	**60**	**490**	**1566**	**516**	**711**	**28105**	**548530**	43
1	**8538**	**86**	**61**	**35**	**25**	**677**	**12**	**260**	**386**	**24**	**54**	**326**	**926**	**372**	**447**	**23888**	**543345**	44
2	**17762**	**224**	**129**	**109**	**173**	**1611**	**29**	**614**	**848**	**167**	**114**	**816**	**2492**	**843**	**1158**	**51993**	**1091875**	45

for the purposes of this table. (*b*) Includes Ukrainian.

No. 4.—POPULATION OF LOCAL GOVERNMENT AREAS, BY PERIOD OF RESIDENCE IN AUSTRALIA SOUTH AUSTRALIA, CENSUS, 30 JUNE 1966

Number	Local government area (showing urban and rural components)		Period of residence in Australia							Total born outside Australia	Total born in Australia	Grand total	Number
			Under 1 year	1 year and under 2	2 years and under 3	3 years and under 4	4 years and under 5	5 years and over	Not stated				
	ADELAIDE STATISTICAL DIVISION												
1	Ade aide (C)—Adelaide Metropolitan Area	M	314	203	168	110	78	2440	71	3384	5799	9183	1
2		F	232	156	118	104	58	1627	51	2346	7048	9394	2
3		P	546	359	286	214	136	4067	122	5730	12847	18577	3
4	Brighton (C)—Adelaide Metropolitan Area	M	146	125	117	80	62	1521	20	2071	8899	10970	4
5		F	158	134	121	82	50	1377	23	1945	9705	11650	5
6		P	304	259	238	162	112	2898	43	4016	18604	22620	6
7	Burnside (C)—Adelaide Metropolitan Area	M	189	164	131	111	104	2553	191	3443	14582	18025	7
8		F	200	150	124	106	123	2412	124	3239	17494	20733	8
9		P	389	314	255	217	227	4965	315	6682	32076	38758	9
10	Campbelltown (C)—Adelaide Metropolitan Area	M	264	232	209	145	171	4107	53	5181	10897	16078	10
11		F	244	219	199	166	186	3506	40	4560	11445	16005	11
12		P	508	451	408	311	357	7613	93	9741	22342	32083	12
13	Colonel Light Gardens (M)—Adelaide Metropolitan	M	10	24	20	9	4	215	2	284	1324	1608	13
14	Area	F	14	17	18	8	5	178	9	249	1547	1796	14
15		P	24	41	38	17	9	393	11	533	2871	3404	15
	East Torrens (D.C.)—												
16	Adelaide Metropolitan Area	M	14	2	..	2	2	39	20	79	356	435	16
17		F	6	1	1	2	..	28	..	38	100	138	17
18		P	20	3	1	4	2	67	20	117	456	573	18
19	Rura	M	15	22	16	2	8	207	5	275	1376	1651	19
20		F	16	14	10	6	8	201	5	260	1329	1589	20
21		P	31	36	26	8	16	408	10	535	2705	3240	21
22	Total East Torrens (D.C.)	M	29	24	16	4	10	246	25	354	1732	2086	22
23		F	22	15	11	8	8	229	5	298	1429	1727	23
24		P	51	39	27	12	18	475	30	652	3161	3813	24
25	Elizabeth (C)—Adelaide Metropolitan Area	M	806	1312	828	484	479	4804	25	8738	7795	16533	25
26		F	818	1330	852	486	476	4576	16	8554	7862	16416	26
27		P	1624	2642	1680	970	955	9380	41	17292	15657	32949	27
28	Enfield (C)—Adelaide Metropolitan Area	M	376	376	463	338	264	8367	208	10392	30359	40751	28
29		F	405	346	480	333	267	7300	136	9267	30243	39510	29
30		P	781	722	943	671	531	15667	344	19659	60602	80261	30
31	Gawler (M)—Urban Gawler (part)	M	7	10	5	2	12	312	9	357	2413	2770	31
32		F	10	9	6	5	11	256	9	306	2627	2933	32
33		P	17	19	11	7	23	568	18	663	5040	5703	33
34	Glenelg (M)—Adelaide Metropolitan Area	M	178	165	137	92	50	913	27	1562	5168	6730	34
35		F	212	171	143	77	45	888	27	1563	6469	8032	35
36		P	390	336	280	169	95	1801	54	3125	11637	14762	36
37	Henley and Grange (M)—Adelaide Metropolitan Area	M	158	85	96	67	50	988	10	1454	5408	6862	37
38		F	143	96	80	77	54	959	9	1418	5866	7284	38
39		P	301	181	176	144	104	1947	19	2872	11274	14146	39
40	Hindmarsh (M)—Adelaide Metropolitan Area	M	145	116	128	109	85	1361	48	1992	3693	5685	40
41		F	122	101	113	97	91	1137	34	1695	3972	5667	41
42		P	267	217	241	206	176	2498	82	3687	7665	11352	42
43	Kensington and Norwood (C)—Adelaide Metropolitan	M	102	126	95	69	70	1479	15	1956	3852	5808	43
44	Area	F	121	115	64	69	64	1273	25	1731	4389	6120	44
45		P	223	241	159	138	134	2752	40	3687	8241	11928	45
	Marion (C)—												
46	Adelaide Metropolitan Area	M	350	337	415	237	117	4688	59	6203	26922	33125	46
47		F	375	340	380	258	120	4267	57	5797	27832	33629	47
48		P	725	677	795	495	237	8955	116	12000	54754	66754	48
49	Rural	M	2	..	..	..	..	11	..	13	87	100	49
50		F	2	..	..	1	..	10	..	13	83	96	50
51		P	4	..	..	1	..	21	..	26	170	196	51
52	Total Marion (C)	M	352	337	415	237	117	4699	59	6216	27009	33225	52
53		F	377	340	380	259	120	4277	57	5810	27915	33725	53
54		P	729	677	795	496	237	8976	116	12026	54924	66950	54
55	Meadows (D.C.) (part)—Rural	M	11	7	13	12	15	169	7	234	1186	1420	55
56		F	10	11	13	11	18	152	4	219	1185	1404	56
57		P	21	18	26	23	33	321	11	453	2371	2824	57
	Mitcham (C)—												
58	Adelaide Metropolitan Area	M	228	238	179	150	117	3365	52	4329	19475	23804	58
59		F	256	244	219	156	134	3077	65	4151	21344	25495	59
60		P	484	482	398	306	251	6442	117	8480	40819	49299	60
61	Rural	M	..	..	..	..	..	13	..	13	84	97	61
62		F	..	..	..	..	..	13	..	13	61	74	62
63		P	..	..	..	..	..	26	..	26	145	171	63
64	Total Mitcham (C)	M	228	238	179	150	117	3378	52	4342	19559	23901	64
65		F	256	244	219	156	134	3090	65	4164	21405	25569	65
66		P	484	482	398	306	251	6468	117	8506	40964	49470	66
67	Mudla Wirra (D.C.) (part)—Urban Gawler (part)	M	..	..	1	5	..	7	..	13	64	77	67
68		F	1	..	..	5	..	7	..	13	65	78	68
69		P	1	..	1	10	..	14	..	26	129	155	69
	Munno Para (D C.)—												
70	Adelaide Metropolitan Area	M	590	557	715	649	197	714	14	3436	1757	5193	70
71		F	626	565	701	631	162	689	17	3391	1700	5091	71
72		P	1216	1122	1416	1280	359	1403	31	6827	3457	10284	72

No. 4.—Population of Local Government Areas, by Period of Residence in Australia

South Australia, Census, 30 June 1966—*continued*

Number	Local government area (showing urban and rural components)		Period of residence in Australia							Total born outside Australia	Total bprn in Australia	Grand total	Number
			Under 1 year	1 year and under 2	2 years and under 3	3 years and under 4	4 years and under 5	5 years and over	Not stated				
	ADELAIDE STATISTICAL DIVISION—*continued*												
1	Urban Gawler (part)	M	..	7	..	1	5	45	..	58	340	398	1
2		F	..	3	1	1	4	34	..	43	346	389	2
3		P	..	10	1	2	9	79	..	101	686	787	3
4	Rural	M	18	39	45	27	22	492	15	658	1022	1680	4
5		F	19	29	42	33	25	417	13	578	948	1526	5
6		P	37	68	87	60	47	909	28	1236	1970	3206	6
7	Total Munno Para (D.C.)	M	608	603	760	677	224	1251	29	4152	3119	7271	7
8		F	645	597	744	665	191	1140	30	4012	2994	7006	8
9		P	1253	1200	1504	1342	415	2391	59	8164	6113	14277	9
	Noarlunga (D.C.)—												
10	Urban Reynella-Port Noarlunga	M	295	368	480	215	79	904	19	2360	3554	5914	10
11		F	274	375	438	211	87	806	27	2218	3686	5904	11
12		P	569	743	918	426	166	1710	46	4578	7240	11818	12
	Rural—												
13	McLaren Vale (part)	M	..	..	..	..	1	6	..	7	42	49	13
14		F	..	..	1	1	..	3	..	5	36	41	14
15		P	..	..	1	1	1	9	..	12	78	90	15
16	Other	M	7	34	8	7	10	108	1	175	1007	1182	16
17		F	8	28	11	8	7	91	1	154	954	1108	17
18		P	15	62	19	15	17	199	2	329	1961	2290	18
19	Total Rural	M	7	34	8	7	11	114	1	182	1049	1231	19
20		F	8	28	12	9	7	94	1	159	990	1149	20
21		P	15	62	20	16	18	208	2	341	2039	2380	21
22	Total Noarlunga (D.C.)	M	302	402	488	222	90	1018	20	2542	4603	7145	22
23		F	282	403	450	220	94	900	28	2377	4676	7053	23
24		P	584	805	938	442	184	1918	48	4919	9279	14198	24
25	Payneham (C)—Adelaide Metropolitan Area	M	90	89	92	89	82	2001	29	2472	5741	8213	25
26		F	75	76	92	88	113	1687	39	2170	6461	8631	26
27		P	165	165	184	177	195	3688	68	4642	12202	16844	27
28	Port Adelaide (C)—Adelaide Metropolitan Area	M	311	287	305	219	184	4285	52	5643	14552	20195	28
29		F	303	288	261	183	201	3289	53	4578	15050	19628	29
30		P	614	575	566	402	385	7574	105	10221	29602	39823	30
31	Prospect (C)—Adelaide Metropolitan Area	M	128	111	136	105	86	1969	25	2560	7560	10120	31
32		F	134	123	148	107	104	1701	24	2341	8950	11291	32
33		P	262	234	284	212	190	3670	49	4901	16510	21411	33
34	St Peters (M)—Adelaide Metropolitan Area	M	139	72	100	90	105	1470	32	2008	3589	5597	34
35		F	117	89	101	94	111	1225	26	1763	3974	5737	35
36		P	256	161	201	184	216	2695	58	3771	7563	11334	36
	Salisbury (C)—												
37	Adelaide Metropolitan Area	M	1407	1508	1137	466	265	3332	52	8167	9281	17448	37
38		F	1306	1395	1129	452	287	2975	57	7601	8863	16464	38
39		P	2713	2903	2266	918	552	6307	109	15768	18144	33912	39
40	Rural	M	44	22	77	45	14	289	1	492	477	969	40
41		F	51	17	68	38	5	228	1	408	473	881	41
42		P	95	39	145	83	19	517	2	900	950	1850	42
43	Total Salisbury (C)	M	1451	1530	1214	511	279	3621	53	8659	9758	18417	43
44		F	1357	1412	1197	490	292	3203	58	8009	9336	17345	44
45		P	2808	2942	2411	1001	571	6824	111	16668	19094	35762	45
	Stirling (D.C.)—												
46	Urban Crafers-Bridgewater	M	15	9	6	19	4	369	11	433	1740	2173	46
47		F	19	10	7	19	4	340	10	409	1905	2314	47
48		P	34	19	13	38	8	709	21	842	3645	4487	48
49	Rural	M	12	17	7	7	7	209	8	267	1288	1555	49
50		F	13	17	12	8	4	162	2	218	1291	1509	50
51		P	25	34	19	15	11	371	10	485	2579	3064	51
52	Total Stirling (D.C.)	M	27	26	13	26	11	578	19	700	3028	3728	52
53		F	32	27	19	27	8	502	12	627	3196	3823	53
54		P	59	53	32	53	19	1080	31	1327	6224	7551	54
	Teatree Gully (D.C.)—												
55	Adelaide Metropolitan Area	M	935	690	280	186	108	1881	39	4119	6059	10178	55
56		F	938	716	282	174	130	1629	49	3918	6030	9948	56
57		P	1873	1406	562	360	238	3510	88	8037	12089	20126	57
58	Rural	M	6	4	13	4	4	90	..	121	490	611	58
59		F	5	2	7	3	4	72	..	93	484	577	59
60		P	11	6	20	7	8	162	..	214	974	1188	60
61	Total Teatree Gully (D.C.)	M	941	694	293	190	112	1971	39	4240	6549	10789	61
62		F	943	718	289	177	134	1701	49	4011	6514	10525	62
63		P	1884	1412	582	367	246	3672	88	8251	13063	21314	63
64	Thebarton (M)—Adelaide Metropolitan Area	M	154	145	160	128	105	1751	43	2486	3607	6093	64
65		F	158	135	131	149	119	1423	31	2146	4057	6203	65
66		P	312	280	291	277	224	3174	74	4632	7664	12296	66
67	Unley (C)—Adelaide Metropolitan Area	M	293	274	253	189	180	3711	62	4962	13496	18458	67
68		F	300	250	254	187	202	3274	82	4549	16720	21269	68
69		P	593	524	507	376	382	6985	144	9511	30216	39727	69
70	Walkerville (M)—Adelaide Metropolitan Area	M	20	26	25	21	16	292	2	402	1608	2010	70
71		F	33	21	29	12	15	306	3	419	2164	2583	71
72		P	53	47	54	33	31	598	5	821	3772	4593	72

No. 4.—Population of Local Government Areas, by Period of Residence in Australia

South Australia, Census, 30 June 1966—*continued*

Number	Local government area (showing urban and rural components)		Period of residence in Australia: Under 1 year	1 year and under 2	2 years and under 3	3 years and under 4	4 years and under 5	5 years and stated	Not over	Total born outside Australia	Total born in Australia	Grand total	Number
	ADELAIDE STATISTICAL DIVISION—*continued*												
1	West Torrens (C)—Adelaide Metropolitan Area	M	637	288	202	188	145	3720	46	5226	17393	22619	1
2		F	650	278	196	208	131	3216	70	4749	18854	23603	2
3		P	1287	566	398	396	276	6936	116	9975	36247	46222	3
	Willunga (D.C.) (part)—												
	Rural—												
4	McLaren Vale (part)	M	1	2	3	2	2	15	..	25	258	283	4
5		F	2	2	..	..	5	15	..	24	271	295	5
6		P	3	4	3	2	7	30	..	49	529	578	6
7	Other	M	6	2	..	1	2	52	..	63	760	823	7
8		F	6	4	..	3	2	38	..	53	736	789	8
9		P	12	6	..	4	4	90	..	116	1496	1612	9
10	Total Willunga (D.C.) (part)	M	7	4	3	3	4	67	..	88	1018	1106	10
11		F	8	6	..	3	7	53	..	77	1007	1084	11
12		P	15	10	3	6	11	120	..	165	2025	2190	12
13	Woodville (C)—Adelaide Metropolitan Area	M	1185	681	445	316	264	7807	110	10808	25917	36725	13
14		F	1137	642	440	310	309	6620	107	9565	27588	37153	14
15		P	2322	1323	885	626	573	14427	217	20373	53505	73878	15
16	Adelaide Metropolitan Area	M	9169	8233	6836	4649	3390	69773	1307	103357	255089	358446	16
17		F	9083	7998	6676	4616	3557	60639	1174	93743	275727	369470	17
18		P	18252	16231	13512	9265	6947	130412	2481	197100	530816	727916	18
19	Other Urban Centres	M	317	394	492	242	100	1637	39	3221	8111	11332	19
20		F	304	397	452	241	106	1443	46	2989	8629	11618	20
21		P	621	791	944	483	206	3080	85	6210	16740	22950	21
22	Total Urban	M	9486	8627	7328	4891	3490	71410	1346	106578	263200	369778	22
23		F	9387	8395	7128	4857	3663	62082	1220	96732	284356	381088	23
24		P	18873	17022	14456	9748	7153	133492	2566	203310	547556	750866	24
25	Total Rural	M	122	149	182	107	85	1661	37	2343	8077	10420	25
26		F	132	124	164	112	78	1402	26	2038	7851	9889	26
27		P	254	273	346	219	163	3063	63	4381	15928	20309	27
28	*Total Division*	*M*	*9608*	*8776*	*7510*	*4998*	*3575*	*73071*	*1383*	*108921*	*271277*	*380198*	28
29		*F*	*9519*	*8519*	*7292*	*4969*	*3741*	*63484*	*1246*	*98770*	*292207*	*390977*	29
30		*P*	*19127*	*17295*	*14802*	*9967*	*7316*	*136555*	*2629*	*207691*	*563484*	*771175*	30
	CENTRAL STATISTICAL DIVISION												
	Angaston (D.C.)—												
31	Urban Angaston	M	1	2	1	4	..	56	..	64	852	916	31
32		F	..	5	4	4	..	44	..	57	914	971	32
33		P	1	7	5	8	..	100	..	121	1766	1887	33
34	Urban Nuriootpa	M	14	1	3	..	1	90	1	110	889	999	34
35		F	10	..	3	..	1	91	1	106	936	1042	35
36		P	24	1	6	..	2	181	2	216	1825	2041	36
37	Rural	M	1	1	2	..	1	37	2	44	763	807	37
38		F	2	3	2	..	1	28	1	37	743	780	38
39		P	3	4	4	..	2	65	3	81	1506	1587	39
40	Total Angaston (D.C.)	M	16	4	6	4	2	183	3	218	2504	2722	40
41		F	12	8	9	4	2	163	2	200	2593	2793	41
42		P	28	12	15	8	4	346	5	418	5097	5515	42
	Balaklava (D.C.)—												
43	Urban Balaklava	M	1	..	1	..	2	19	2	25	551	576	43
44		F	..	..	..	..	..	14	1	15	608	623	44
45		P	1	..	1	..	2	33	3	40	1159	1199	45
46	Rural	M	..	..	..	..	..	3	..	3	366	369	46
47		F	..	..	..	1	..	3	..	4	378	382	47
48		P	..	..	..	1	..	6	..	7	744	751	48
49	Total Balaklava (D.C.)	M	1	..	1	..	2	22	2	28	917	945	49
50		F	..	..	..	1	..	17	1	19	986	1005	50
51		P	1	..	1	1	2	39	3	47	1903	1950	51
52	Barossa (D.C.)—Rural	M	..	9	11	2	2	72	1	97	1052	1149	52
53		F	..	12	6	1	3	60	3	85	977	1062	53
54		P	..	21	17	3	5	132	4	182	2029	2211	54
55	Dudley (D.C.)—Rural	M	1	..	..	..	..	12	..	13	232	245	55
56		F	1	..	..	..	..	13	..	14	192	206	56
57		P	2	..	..	..	..	25	..	27	424	451	57
	Encounter Bay (D.C.)—												
58	Urban Victor Harbor (part)	M	2	1	..	..	..	37	..	40	409	449	58
59		F	3	1	..	2	..	42	..	48	471	519	59
60		P	5	2	..	2	..	79	..	88	880	968	60
61	Rural	M	..	1	..	..	..	22	..	23	513	536	61
62		F	1	4	..	2	..	20	..	27	480	507	62
63		P	1	5	..	2	..	42	..	50	993	1043	63
64	Total Encounter Bay (D.C.)	M	2	2	..	..	..	59	..	63	922	985	64
65		F	4	5	..	4	..	62	..	75	951	1026	65
66		P	6	7	..	4	..	121	..	138	1873	2011	66
	Eudunda (D.C.)—												
	Rural—												
67	Eudunda	M	1	..	1	..	3	14	..	19	336	355	67
68		F	..	..	1	..	1	7	..	9	353	362	68
69		P	1	..	2	..	4	21	..	28	689	717	69

No. 4.—Population of Local Government Areas, by Period of Residence in Australia
South Australia, Census, 30 June 1966—*continued*

Number	Local government area (showing urban and rural components)		Period of residence in Australia: Under 1 year	1 year and under 2	2 years and under 3	3 years and under 4	4 years and under 5	5 years and over	Not stated	Total born outside Australia	Total born in Australia	Grand total	Number
	CENTRAL STATISTICAL DIVISION—*continued*												
1	Other	M	..	..	..	..	..	4	..	4	409	413	1
2		F	..	..	1	..	..	5	..	6	401	407	2
3		P	..	..	1	..	..	9	..	10	810	820	3
4	Total Eudunda (D.C.)	M	1	..	1	..	3	18	..	23	745	768	4
5		F	..	..	2	..	1	12	..	15	754	769	5
6		P	1	..	3	..	4	30	..	38	1499	1537	6
	Freeling (D.C.)—												
	Rural—												
7	Freeling	M	3	..	1	6	..	17	..	27	208	235	7
8		F	3	..	..	6	1	15	3	28	251	279	8
9		P	6	..	1	12	1	32	3	55	459	514	9
10	Other	M	2	2	1	2	..	55	..	62	672	734	10
11		F	2	..	1	..	..	45	..	48	660	708	11
12		P	4	2	2	2	..	100	..	110	1332	1442	12
13	Total Freeling (D.C.)	M	5	2	2	8	..	72	..	89	880	969	13
14		F	5	..	1	6	1	60	3	76	911	987	14
15		P	10	2	3	14	1	132	3	165	1791	1956	15
16	Gumeracha (D.C.)—Rural	M	5	..	1	..	3	69	5	83	1281	1364	16
17		F	5	..	1	..	4	48	3	61	1229	1290	17
18		P	10	..	2	..	7	117	8	144	2510	2654	18
	Kapunda (D.C.)—												
19	Urban Kapunda	M	..	..	..	6	..	20	..	26	507	533	19
20		F	..	..	..	2	..	22	1	25	561	586	20
21		P	..	..	..	8	..	42	1	51	1068	1119	21
22	Rural	M	..	..	7	..	..	12	1	20	613	633	22
23		F	..	..	3	..	..	15	..	18	598	616	23
24		P	..	..	10	..	..	27	1	38	1211	1249	24
25	Total Kapunda (D.C.)	M	..	..	7	6	..	32	1	46	1120	1166	25
26		F	..	..	3	2	..	37	1	43	1159	1202	26
27		P	..	..	10	8	..	69	2	89	2279	2368	27
	Kingscote (D.C.)—												
28	Urban Kingscote	M	4	2	1	..	..	40	..	47	496	543	28
29		F	5	2	1	..	..	31	2	41	487	528	29
30		P	9	4	2	..	..	71	2	88	983	1071	30
31	Rural	M	3	..	4	..	..	35	..	42	959	1001	31
32		F	..	..	3	..	..	28	1	32	820	852	32
33		P	3	..	7	..	..	63	1	74	1779	1853	33
34	Total Kingscote (D.C.)	M	7	2	5	..	..	75	..	89	1455	1544	34
35		F	5	2	4	..	..	59	3	73	1307	1380	35
36		P	12	4	9	..	..	134	3	162	2762	2924	36
37	Maitland (M)—Urban Maitland	M	..	4	1	..	..	28	..	33	484	517	37
38		F	1	2	..	..	2	22	1	28	472	500	38
39		P	1	6	1	..	2	50	1	61	956	1017	39
40	Mallala (D.C.)—Rural	M	15	5	7	8	4	160	10	209	1045	1254	40
41		F	8	5	8	9	5	138	8	181	977	1158	41
42		P	23	10	15	17	9	298	18	390	2022	2412	42
43	Meadows (D.C.) (part)—Rural	M	..	3	1	1	3	65	4	77	1412	1489	43
44		F	1	4	2	..	4	53	2	66	1288	1354	44
45		P	1	7	3	1	7	118	6	143	2700	2843	45
	Minlaton (D.C.)—												
	Rural—												
46	Minlaton	M	..	..	..	..	..	12	..	12	373	385	46
47		F	..	..	..	1	..	15	..	16	404	420	47
48		P	..	..	..	1	..	27	..	28	777	805	48
49	Other	M	3	1	..	..	..	23	..	27	889	916	49
50		F	1	..	..	..	..	13	..	14	769	783	50
51		P	4	1	..	..	..	36	..	41	1658	1699	51
52	Total Minlaton (D.C.)	M	3	1	..	..	..	35	..	39	1262	1301	52
53		F	1	..	..	1	..	28	..	30	1173	1203	53
54		P	4	1	..	1	..	63	..	69	2435	2504	54
	Mount Barker (D.C.)—												
55	Urban Mount Barker	M	..	4	2	6	2	111	4	129	828	957	55
56		F	1	2	6	5	2	103	2	121	856	977	56
57		P	1	6	8	11	4	214	6	250	1684	1934	57
58	Rural	M	13	1	5	2	10	136	3	170	1555	1725	58
59		F	15	8	1	2	9	122	9	166	1522	1688	59
60		P	28	9	6	4	19	258	12	336	3077	3413	60
61	Total Mount Barker (D.C.)	M	13	5	7	8	12	247	7	299	2383	2682	61
62		F	16	10	7	7	11	225	11	287	2378	2665	62
63		P	29	15	14	15	23	472	18	586	4761	5347	63
64	Mount Pleasant (D.C.)—Rural	M	..	..	2	..	..	19	..	21	703	724	64
65		F	..	..	2	..	..	17	..	19	690	709	65
66		P	..	..	4	..	..	36	..	40	1393	1433	66
67	Mudla Wirra (D.C.) (part)—Rural	M	1	7	..	1	3	68	..	80	687	767	67
68		F	1	5	..	1	3	50	..	60	577	637	68
69		P	2	12	..	2	6	118	..	140	1264	1404	69

No. 4.—Population of Local Government Areas, by Period of Residence in Australia

South Australia, Census, 30 June 1966—*continued*

Number	Local government area (showing urban and rural components)		Period of residence in Australia							Total born outside Australia	Total born in Australia	Grand total	Number
			Under 1 year	1 year and under 2	2 years and under 3	3 years and under 4	4 years and under 5	5 years and over	Not stated				
	CENTRAL STATISTICAL DIVISION—*continued*												
	Onkaparinga (D.C.)—												
1	Urban Lobethal	M	1	3	1	..	1	64	1	71	481	552	1
2		F	8	4	..	..	3	63	..	78	468	546	2
3		P	9	7	1	..	4	127	1	149	949	1098	3
	Rural—												
4	Woodside	M	..	..	2	..	..	28	..	30	290	320	4
5		F	1	..	3	..	..	21	..	25	323	348	5
6		P	1	..	5	..	..	49	..	55	613	668	6
7	Other	M	9	8	14	4	4	193	12	244	2020	2264	7
8		F	13	2	5	4	..	115	9	148	1468	1616	8
9		P	22	10	19	8	4	308	21	392	3488	3880	9
10	Total Rural	M	9	8	16	4	4	221	12	274	2310	2584	10
11		F	14	2	8	4	..	136	9	173	1791	1964	11
12		P	23	10	24	8	4	357	21	447	4101	4548	12
13	Total Onkaparinga (D.C.)	M	10	11	17	4	5	285	13	345	2791	3136	13
14		F	22	6	8	4	3	199	9	251	2259	2510	14
15		P	32	17	25	8	8	484	22	596	5050	5646	15
	Owen (D.C.)—												
	Rural—												
16	Hamley Bridge	M	..	2	2	..	..	12	..	16	258	274	16
17		F	2	1	2	..	..	15	..	20	230	250	17
18		P	2	3	4	..	..	27	..	36	488	524	18
19	Other	M	..	..	..	..	3	3	..	6	416	422	19
20		F	..	..	..	..	3	7	..	10	399	409	20
21		P	..	..	..	..	6	10	..	16	815	831	21
22	Total Owen (D.C.)	M	..	2	2	..	3	15	..	22	674	696	22
23		F	2	1	2	..	3	22	..	30	629	659	23
24		P	2	3	4	..	6	37	..	52	1,303	1,355	24
	Port Elliot (D.C.)—												
25	Urban Goolwa	M	1	2	..	2	..	24	..	29	259	288	25
26		F	..	..	..	..	..	22	1	23	250	273	26
27		P	1	2	..	2	..	46	1	52	509	561	27
28	Urban Port Elliot	M	1	1	2	..	..	30	..	34	239	273	28
29		F	..	..	2	..	1	25	..	28	264	292	29
30		P	1	1	4	..	1	55	..	62	503	565	30
31	Rural	M	..	4	..	2	..	31	..	37	573	610	31
32		F	..	2	..	2	..	27	..	31	568	599	32
33		P	..	6	..	4	..	58	..	68	1,141	1,209	33
34	Total Port Elliot (D.C.)	M	2	7	2	4	..	85	..	100	1,071	1,171	34
35		F	..	2	2	2	1	74	1	82	1,082	1,164	35
36		P	2	9	4	6	1	159	1	182	2,153	2,335	36
37	Port Wakefield (D.C.)—Rural	M	5	1	6	1	3	21	..	37	502	539	37
38		F	7	3	8	..	2	12	..	32	449	481	38
39		P	12	4	14	1	5	33	..	69	951	1,020	39
	Riverton (D.C.)—												
	Rural—												
40	Riverton	M	..	..	1	..	..	16	..	17	279	296	40
41		F	..	..	..	1	..	9	..	10	327	337	41
42		P	..	..	1	1	..	25	..	27	606	633	42
43	Other	M	..	..	2	..	1	7	..	10	409	419	43
44		F	..	..	3	..	..	6	..	9	388	397	44
45		P	..	..	5	..	1	13	..	19	797	816	45
46	Total Riverton (D.C.)	M	..	..	3	..	1	23	..	27	688	715	46
47		F	..	..	3	1	..	15	..	19	715	734	47
48		P	..	..	6	1	1	38	..	46	1,403	1,449	48
49	Robertstown (D.C.)—Rural	M	2	2	2	..	..	33	4	43	600	643	49
50		F	..	..	..	..	..	8	1	9	496	505	50
51		P	2	2	2	..	..	41	5	52	1,096	1,148	51
52	Saddleworth (D.C.)—Rural	M	..	..	1	..	..	21	..	22	659	681	52
53		F	..	..	..	..	..	17	..	17	637	654	53
54		P	..	..	1	..	..	38	..	39	1,296	1,335	54
55	Sedan (D.C.)—Rural	M	..	..	..	..	..	17	..	17	430	447	55
56		F	1	..	..	..	..	18	..	19	410	429	56
57		P	1	..	..	..	..	35	..	36	840	876	57
58	Strathalbyn (M)—Urban	M	7	..	..	..	..	25	2	34	657	691	58
59		F	8	..	..	..	1	26	2	37	721	758	59
60		P	15	..	..	..	1	51	4	71	1,378	1,449	60
61	Strathalbyn (D.C.)—Rural	M	1	2	3	..	1	29	..	36	954	990	61
62		F	1	3	1	..	1	38	2	46	876	922	62
63		P	2	5	4	..	2	67	2	82	1,830	1,912	63
	Tanunda (D.C.)—												
64	Urban Tanunda	M	4	2	..	..	5	75	1	87	859	946	64
65		F	1	2	1	..	1	72	..	77	963	1040	65
66		P	5	4	1	..	6	147	1	164	1822	1986	66
67	Rural	M	3	..	..	..	..	20	..	23	293	316	67
68		F	1	..	..	..	..	18	1	20	285	305	68
69		P	4	..	..	..	..	38	1	43	578	621	69

No. 4.—Population of Local Government Areas, by Period of Residence in Australia

South Australia, Census, 30 June 1966—*continued*

Number	Local government area (showing urban and rural components)		Period of residence in Australia: Under 1 year	1 year and under 2	2 years and under 3	3 years and under 4	4 years and under 5	5 years and stated	Not over	Total born outside Australia	Total born in Australia	Grand total	Number
	CENTRAL STATISTICAL DIVISION—*continued*												
1	Total Tanunda (D.C.)	M	7	2	..	..	5	95	1	110	1152	1262	1
2		F	2	2	1	..	1	90	1	97	1248	1345	2
3		P	9	4	1	..	6	185	2	207	2400	2607	3
4	Truro (D.C.)—Rural	M	..	1	1	..	..	12	..	14	303	317	4
5		F	..	..	1	..	..	6	..	7	264	271	5
6		P	..	1	2	..	..	18	..	21	567	588	6
7	Victor Harbor (M)—Urban Victor Harbor (part)	M	8	9	8	3	2	96	2	128	914	1042	7
8		F	4	7	7	2	2	73	3	98	1020	1118	8
9		P	12	16	15	5	4	169	5	226	1934	2160	9
10	Warooka (D.C.)—Rural	M	2	1	..	..	..	16	..	19	497	516	10
11		F	..	..	..	..	..	6	..	6	466	472	11
12		P	2	1	..	..	..	22	..	25	963	988	12
13	Willunga (D.C.) (part)—Rural	M	..	..	..	..	..	9	..	9	174	183	13
14		F	..	..	..	..	..	8	..	8	136	144	14
15		P	..	..	..	..	..	17	..	17	310	327	15
16	Yankalilla (D.C.)—Rural	M	4	3	4	..	4	86	3	104	1138	1242	16
17		F	4	6	5	..	2	59	5	81	1086	1167	17
18		P	8	9	9	..	6	145	8	185	2224	2409	18
	Yorke Peninsula (D.C.)—Rural—												
19	Ardrossan	M	..	..	..	1	..	18	2	21	365	386	19
20		F	..	..	..	1	..	13	2	16	388	404	20
21		P	..	..	..	2	..	31	4	37	753	790	21
22	Other	M	2	1	2	3	..	34	1	43	1192	1235	22
23		F	..	1	2	..	..	37	1	41	1102	1143	23
24		P	2	2	4	3	..	71	2	84	2294	2378	24
25	Total Yorke Peninsula (D.C.)	M	2	1	2	4	..	52	3	64	1557	1621	25
26		F	..	1	2	1	..	50	3	57	1490	1547	26
27		P	2	2	4	5	..	102	6	121	3047	3168	27
	Yorketown (D.C.)—Rural—												
28	Yorketown	M	..	..	..	..	..	16	1	17	357	374	28
29		F	..	..	..	..	..	18	..	18	401	419	29
30		P	..	..	..	..	..	34	1	35	758	793	30
31	Other	M	4	4	..	..	2	32	..	42	973	1,015	31
32		F	..	2	..	..	1	23	2	28	898	926	32
33		P	4	6	..	..	3	55	2	70	1871	1941	33
34	Total Yorketown (D.C.)	M	4	4	..	..	2	48	1	59	1330	1389	34
35		F	..	2	..	..	1	41	2	46	1299	1345	35
36		P	4	6	..	..	3	89	3	105	2629	2734	36
37	Not Incorporated—Rural	M	..	..	..	..	1	6	..	7	36	43	37
38		F	..	..	..	..	..	4	..	4	22	26	38
39		P	..	..	..	..	1	10	..	11	58	69	39
40	Total Urban	M	44	31	20	21	13	715	13	857	8425	9282	40
41		F	41	25	24	15	13	650	14	782	8991	9773	41
42		P	85	56	44	36	26	1365	27	1639	17416	19055	42
43	Total Rural	M	80	59	83	33	48	1495	49	1847	26786	28633	43
44		F	70	61	61	31	40	1180	53	1496	24928	26424	44
45		P	150	120	144	64	88	2675	102	3343	51714	55057	45
46	*Total Division*	*M*	*124*	*90*	*103*	*54*	*61*	*2210*	*62*	*2704*	*35211*	*37915*	46
47		*F*	*111*	*86*	*85*	*46*	*53*	*1830*	*67*	*2278*	*33919*	*36197*	47
48		*P*	*235*	*176*	*188*	*100*	*114*	*4040*	*129*	*4982*	*69130*	*74112*	48
	LOWER NORTH STATISTICAL DIVISION												
49	Blyth (D.C.)—Rural	M	1	..	1	..	..	14	..	16	442	458	49
50		F	3	3	..	1	..	10	..	17	420	437	50
51		P	4	3	1	1	..	24	..	33	862	895	51
52	Burra (M)—Urban	M	2	3	..	..	3	31	..	39	630	669	52
53		F	..	4	..	..	3	24	1	32	641	673	53
54		P	2	7	..	..	6	55	1	71	1271	1342	54
55	Burra Burra (D.C.)—Rural	M	2	..	..	2	..	25	1	30	606	636	55
56		F	2	..	..	..	..	24	..	26	607	633	56
57		P	4	..	..	2	..	49	1	56	1213	1269	57
58	Bute (D.C.)—Rural	M	1	..	..	..	..	14	2	17	687	704	58
59		F	..	..	..	1	..	7	..	8	645	653	59
60		P	1	..	..	1	..	21	2	25	1332	1357	60
61	Clare (M)—Urban	M	1	1	..	3	1	36	..	42	740	782	61
62		F	..	..	..	4	..	38	2	44	753	797	62
63		P	1	1	..	7	1	74	2	86	1493	1579	63
64	Clare (D.C.)—Rural	M	2	5	1	..	2	50	2	62	898	960	64
65		F	3	3	..	..	1	36	5	48	913	961	65
66		P	5	8	1	..	3	86	7	110	1811	1921	66
67	Clinton (D.C.)—Rural	M	5	..	1	..	..	16	..	22	628	650	67
68		F	..	..	1	..	..	16	1	18	613	631	68
69		P	5	..	2	..	..	32	1	40	1241	1281	69

No. 4.—Population of Local Government Areas, by Period of Residence in Australia

South Australia, Census, 30 June 1966—*continued*

Number	Local government area (showing urban and rural components)		Period of residence in Australia							Total born outside Australia	Total born in Australia	Grand total	Number
			Under 1 year	1 year and under 2	2 years and under 3	3 years and under 4	4 years and under 5	5 years and over	Not stated				
	LOWER NORTH STATISTICAL DIVISION—*continued*												
	Crystal Brook (D.C.)—												
1	Urban Crystal Brook	M	1	3	..	2	..	35	..	41	595	636	1
2		F	..	3	..	5	..	30	..	38	561	599	2
3		P	1	6	..	7	..	65	..	79	1156	1235	3
4	Rural	M	1	1	2	..	..	12	1	17	239	256	4
5		F	..	5	..	..	..	4	..	9	223	232	5
6		P	1	6	2	..	..	16	1	26	462	488	6
7	Total Crystal Brook (D.C.)	M	2	4	2	2	..	47	1	58	834	892	7
8		F	..	8	..	5	..	34	..	47	784	831	8
9		P	2	12	2	7	..	81	1	105	1618	1723	9
10	Georgetown (D.C.)—Rural	M	2	1	1	1	..	18	3	26	486	512	10
11		F	2	..	..	3	..	21	..	26	446	472	11
12		P	4	1	1	4	..	39	3	52	932	984	12
	Gladstone (D.C.)—												
13	Urban Gladstone	M	2	3	3	7	1	44	1	61	484	545	13
14		F	..	5	1	3	1	21	..	31	459	490	14
15		P	2	8	4	10	2	65	1	92	943	1035	15
16	Rural	M	1	..	..	..	..	14	1	16	149	165	16
17		F	..	5	..	..	..	8	..	13	123	136	17
18		P	1	5	..	..	..	22	1	29	272	301	18
19	Total Gladstone (D.C.)	M	3	3	3	7	1	58	2	77	633	710	19
20		F	..	10	1	3	1	29	..	44	582	626	20
21		P	3	13	4	10	2	87	2	121	1215	1336	21
22	Hallett (D.C.)—Rural	M	9	1	1	1	3	20	..	35	556	591	22
23		F	3	..	..	..	5	10	..	18	555	573	23
24		P	12	1	1	1	8	30	..	53	1111	1164	24
25	Jamestown (M)—Urban	M	1	3	2	..	..	34	..	40	589	629	25
26		F	1	4	1	..	..	31	1	38	615	653	26
27		P	2	7	3	..	..	65	1	78	1204	1282	27
28	Jamestown (D.C.)—Rural	M	3	1	4	..	..	16	..	24	701	725	28
29		F	2	..	1	..	..	13	..	16	648	664	29
30		P	5	1	5	..	..	29	..	40	1349	1389	30
31	Kadina (M)—Urban Kadina (part)	M	1	1	1	..	..	20	..	23	872	895	31
32		F	..	..	..	..	..	22	1	23	947	970	32
33		P	1	1	1	..	..	42	1	46	1819	1865	33
	Kadina (D.C.)—												
34	Urban Kadina (part)	M	..	3	..	..	..	10	..	13	526	539	34
35		F	1	2	..	..	..	13	..	16	602	618	35
36		P	1	5	..	..	..	23	..	29	1128	1157	36
37	Urban Moonta (part)	M	..	3	..	..	2	7	..	12	277	289	37
38		F	..	2	..	..	2	7	..	11	280	291	38
39		P	..	5	..	..	4	14	..	23	557	580	39
40	Rural	M	..	..	..	1	2	9	1	13	495	508	40
41		F	..	..	1	..	..	4	..	5	449	454	41
42		P	..	..	1	1	2	13	1	18	944	962	42
43	Total Kadina (D.C.)	M	..	6	..	1	4	26	1	38	1298	1336	43
44		F	1	4	1	..	2	24	..	32	1331	1363	44
45		P	1	10	1	1	6	50	1	70	2629	2699	45
	Laura (D.C.)—												
	Rural—												
46	Laura	M	..	4	1	2	..	9	..	16	231	247	46
47		F	..	4	..	5	..	4	..	13	245	258	47
48		P	..	8	1	7	..	13	..	29	476	505	48
49	Other	M	..	..	..	..	..	..	..	..	147	147	49
50		F	..	..	..	..	..	2	..	2	126	128	50
51		P	..	..	..	..	..	2	..	2	273	275	51
52	Total Laura (D.C.)	M	..	4	1	2	..	9	..	16	378	394	52
53		F	..	4	..	5	..	6	..	15	371	386	53
54		P	..	8	1	7	..	15	..	31	749	780	54
55	Moonta (M)—Urban Moonta (part)	M	2	..	4	..	1	22	..	29	475	504	55
56		F	1	..	2	..	..	13	..	16	602	618	56
57		P	3	..	6	..	1	35	..	45	1077	1122	57
	Pirie (D.C.)—												
58	Urban Port Pirie (part)	M	2	3	3	4	2	48	..	62	740	802	58
59		F	2	3	1	4	5	39	..	54	746	800	59
60		P	4	6	4	8	7	87	..	116	1486	1602	60
61	Rural	M	12	8	14	10	8	100	2	154	646	800	61
62		F	17	5	9	9	13	83	1	137	603	740	62
63		P	29	13	23	19	21	183	3	291	1249	1540	63
64	Total Pirie (D.C.)	M	14	11	17	14	10	148	2	216	1386	1602	64
65		F	19	8	10	13	18	122	1	191	1349	1540	65
66		P	33	19	27	27	28	270	3	407	2735	3142	66
	Port Broughton (D.C.)—												
67	Urban Port Broughton	M	..	..	3	..	..	7	..	10	185	195	67
68		F	..	..	2	..	..	10	..	12	211	223	68
69		P	..	..	5	..	..	17	..	22	396	418	69

No. 4.—Population of Local Government Areas, by Period of Residence in Australia

South Australia, Census, 30 June 1966—*continued*

Number	Local government area (showing urban and rural components)		Period of residence in Australia: Under 1 year	1 year and under 2	2 years and under 3	3 years and under 4	4 years and under 5	5 years and over	Not stated	Total born outside Australia	Total bprn in Australia	Grand total	Number
	LOWER NORTH STATISTICAL DIVISION—*continued*												
1	Rural	M	..	..	..	..	..	3	..	3	299	302	1
2		F	..	..	..	..	..	2	..	2	234	236	2
3		P	..	..	..	..	..	5	..	5	533	538	3
4	Total Port Broughton (D.C.)	M	..	..	3	..	..	10	..	13	484	497	4
5		F	..	..	2	..	..	12	..	14	445	459	5
6		P	..	..	5	..	..	22	..	27	929	956	6
7	Port Pirie (C)—Urban Port Pirie (part)	M	20	21	17	20	14	691	13	796	6187	6983	7
8		F	22	14	12	22	19	521	7	617	6364	6981	8
9		P	42	35	29	42	33	1212	20	1413	12551	13964	9
10	Red Hill (D.C.)—Rural	M	..	1	..	..	..	10	..	11	367	378	10
11		F	..	..	..	..	..	9	..	9	351	360	11
12		P	..	1	..	..	..	19	..	20	718	738	12
	Snowtown (D.C.)—												
	Rural—												
13	Snowtown	M	..	..	..	..	..	21	2	23	262	285	13
14		F	..	..	..	..	..	8	..	8	264	272	14
15		P	..	..	..	..	..	29	2	31	526	557	15
16	Other	M	..	..	..	..	2	15	..	17	588	605	16
17		F	..	..	..	..	3	17	..	20	512	532	17
18		P	..	..	..	..	5	32	..	37	1100	1137	18
19	Total Snowtown (D.C.)	M	..	..	..	..	2	36	2	40	850	890	19
20		F	..	..	..	..	3	25	..	28	776	804	20
21		P	..	..	..	..	5	61	2	68	1626	1694	21
22	Spalding (D.C.)—Rural	M	5	..	..	1	..	7	1	14	371	385	22
23		F	2	..	..	..	1	6	..	9	311	320	23
24		P	7	..	..	1	1	13	1	23	682	705	24
25	Upper Wakefield (D.C.)—Rural	M	3	..	..	..	..	16	..	19	438	457	25
26		F	1	..	..	1	2	18	..	22	426	448	26
27		P	4	..	..	1	2	34	..	41	864	905	27
28	Wallaroo (M)—Urban	M	..	3	1	3	2	41	3	53	951	1004	28
29		F	..	3	2	3	..	35	2	45	1045	1090	29
30		P	..	6	3	6	2	76	5	98	1996	2094	30
31	Not Incorporated—Rural	M	..	1	..	..	..	..	..	1	7	8	31
32		F	..	..	..	..	..	1	..	1	6	7	32
33		P	..	1	..	..	..	1	..	2	13	15	33
34	Total Urban	M	32	47	34	39	26	1026	17	1221	13251	14472	34
35		F	27	40	21	41	30	804	14	977	13826	14803	35
36		P	59	87	55	80	56	1830	31	2198	27077	29275	36
37	Total Rural	M	47	23	26	18	17	389	16	536	9243	9779	37
38		F	35	25	12	20	25	303	7	427	8720	9147	38
39		P	82	48	38	38	42	692	23	963	17963	18926	39
40	*Total Division*	*M*	*79*	*70*	*60*	*57*	*43*	*1415*	*33*	*1757*	*22494*	*24251*	40
41		*F*	*62*	*65*	*33*	*61*	*55*	*1107*	*21*	*1404*	*22546*	*23950*	41
42		*P*	*141*	*135*	*93*	*118*	*98*	*2522*	*54*	*3161*	*45040*	*48201*	42
	UPPER NORTH STATISTICAL DIVISION												
43	Carrieton (D.C.)—Rural	M	..	1	..	..	..	6	..	7	169	176	43
44		F	..	..	..	..	..	1	..	1	134	135	44
45		P	..	1	..	..	..	7	..	8	303	311	45
46	Hawker (D.C.)—Rural	M	1	3	2	3	..	14	..	23	223	246	46
47		F	2	2	..	5	..	10	..	19	236	255	47
48		P	3	5	2	8	..	24	..	42	459	501	48
	Kanyaka (D.C.)—												
	Rural—												
49	Stirling North (part)	M	2	..	..	1	..	25	..	28	252	280	49
50		F	3	..	..	..	..	16	1	20	247	267	50
51		P	5	..	..	1	..	41	1	48	499	547	51
52	Other	M	1	..	2	1	..	29	2	35	459	494	52
53		F	1	..	..	..	1	17	..	19	407	426	53
54		P	2	..	2	1	1	46	2	54	866	920	54
55	Total Kanyaka (D.C.)	M	3	..	2	2	..	54	2	63	711	774	55
56		F	4	..	..	..	1	33	1	39	654	693	56
57		P	7	..	2	2	1	87	3	102	1365	1467	57
	Orroroo (D.C.)—												
	Rural—												
58	Orroroo	M	1	2	..	..	..	12	..	15	309	324	58
59		F	2	2	..	..	..	7	..	11	348	359	59
60		P	3	4	..	..	..	19	..	26	657	683	60
61	Other	M	..	1	..	..	..	4	..	5	269	274	61
62		F	..	..	..	..	..	6	..	6	265	271	62
63		P	..	1	..	..	..	10	..	11	534	545	63
64	Total Orroroo (D.C.)	M	1	3	..	..	..	16	..	20	578	598	64
65		F	2	2	..	..	..	13	..	17	613	630	65
66		P	3	5	..	..	..	29	..	37	1191	1228	66
67	Peterborough (M)—Urban	M	51	10	11	15	8	159	5	259	1321	1580	67
68		F	52	12	10	10	6	99	2	191	1346	3715	68
69		P	103	22	21	25	14	258	7	450	2667	3117	69

No. 4.—Population of Local Government Areas, by Period of Residence in Australia

South Australia, Census, 30 June 1966—*continued*

Number	Local government area (showing urban and rural components)		Period of residence in Australia: Under 1 year	1 year and under 2	2 years and under 3	3 years and under 4	4 years and under 5	5 years and stated	Not over	Total born outside Australia	Total born in Australia	Grand total	Number
	UPPER NORTH STATISTICAL DIVISION—*continued*												
1	Peterborough (D.C.)—Rural	M	..	2	1	..	..	12	1	16	318	334	1
2		F	..	..	1	..	..	6	..	7	246	253	2
3		P	..	2	2	..	..	18	1	23	564	587	3
4	Port Augusta (C)—Urban	M	50	61	57	31	27	638	20	884	4351	5235	4
5		F	56	51	48	30	36	454	10	685	4183	4868	5
6		P	106	112	105	61	63	1092	30	1569	8534	10103	6
7	Port Germein (D.C.)—Rural	M	4	10	5	6	8	94	3	130	1582	1712	7
8		F	2	11	7	9	5	59	4	97	1391	1488	8
9		P	6	21	12	15	13	153	7	227	2973	3200	9
10	Quorn (M)—Rural	M	..	3	..	..	..	10	..	13	260	273	10
11		F	1	2	..	..	..	6	..	9	306	315	11
12		P	1	5	..	..	..	16	..	22	566	588	12
	Wilmington (D.C.)—Rural—												
13	Stirling North (part)	M	..	..	3	..	..	31	..	34	59	93	13
14		F	..	..	1	1	..	17	..	19	56	75	14
15		P	..	..	4	1	..	48	..	53	115	168	15
16	Other	M	2	..	..	..	..	10	1	13	313	326	16
17		F	2	..	..	..	..	16	2	20	314	334	17
18		P	4	..	..	..	..	26	3	33	627	660	18
19	Total Wilmington (D.C.)	M	2	..	3	..	..	41	1	47	372	419	19
20		F	2	..	1	1	..	33	2	39	370	409	20
21		P	4	..	4	1	..	74	3	86	742	828	21
22	Not Incorporated—Rural	M	6	6	3	1	..	20	12	48	391	439	22
23		F	3	2	2	2	1	14	1	25	238	263	23
24		P	9	8	5	3	1	34	13	73	629	702	24
25	Total Urban	M	101	71	68	46	35	797	25	1143	5672	6815	25
26		F	108	63	58	40	42	553	12	876	5529	6405	26
27		P	209	134	126	86	77	1350	37	2019	11201	13220	27
28	Total Rural	M	17	28	16	12	8	267	19	367	4604	4971	28
29		F	16	19	11	17	7	175	8	253	4188	4441	29
30		P	33	47	27	29	15	442	27	620	8792	9412	30
31	*Total Division*	*M*	*118*	*99*	*84*	*58*	*43*	*1064*	*44*	*1510*	*10276*	*11786*	31
32		*F*	*124*	*82*	*69*	*57*	*49*	*728*	*20*	*1129*	*9717*	*10846*	32
33		*P*	*242*	*181*	*153*	*115*	*92*	*1792*	*64*	*2639*	*19993*	*22632*	33
	SOUTH EASTERN STATISTICAL DIVISION												
	Beachport (D.C.)—Rural—												
34	Mount Burr	M	50	6	15	6	6	69	5	157	221	378	34
35		F	42	9	11	4	5	55	4	130	230	360	35
36		P	92	15	26	10	11	124	9	287	451	738	36
37	Other	M	..	1	..	..	..	22	1	24	606	630	37
38		F	..	1	..	..	1	12	1	15	520	535	38
39		P	..	2	..	..	1	34	2	39	1126	1165	39
40	Total Beachport (D.C.)	M	50	7	15	6	6	91	6	181	827	1008	40
41		F	42	10	11	4	6	67	5	145	750	895	41
42		P	92	17	26	10	12	158	11	326	1577	1903	42
	Lacepede (D.C.)—												
43	Urban Kingston South East	M	..	6	2	..	..	35	..	43	506	549	43
44		F	1	4	1	..	..	17	..	23	493	516	44
45		P	1	10	3	..	..	52	..	66	999	1065	45
46	Rural	M	2	..	1	..	3	30	2	38	589	627	46
47		F	1	1	..	1	..	14	3	20	453	473	47
48		P	3	1	1	1	3	44	5	58	1042	1100	48
49	Total Lacepede (D.C.)	M	2	6	3	..	3	65	2	81	1095	1176	49
50		F	2	5	1	1	..	31	3	43	946	989	50
51		P	4	11	4	1	3	96	5	124	2041	2165	51
52	Lucindale (D.C.)—Rural	M	..	3	4	2	2	50	2	63	954	1017	52
53		F	..	3	1	3	2	35	2	46	843	889	53
54		P	..	6	5	5	4	85	4	109	1797	1906	54
	Millicent (D.C.)—												
55	Urban Millicent	M	26	25	23	34	22	331	10	471	1832	2303	55
56		F	24	20	31	39	20	287	11	432	1798	2230	56
57		P	50	45	54	73	42	618	21	903	3630	4533	57
58	Rural	M	1	..	1	..	1	40	..	43	692	735	58
59		F	1	..	..	1	1	27	1	31	613	644	59
60		P	2	..	1	1	2	67	1	74	1305	1379	60
61	Total Millicent (D.C.)	M	27	25	24	34	23	371	10	514	2524	3038	61
62		F	25	20	31	40	21	314	12	463	2411	2874	62
63		P	52	45	55	74	44	685	22	977	4935	5912	63
64	Mount Gambier (C)—Urban	M	102	66	43	43	27	1199	26	1506	7205	8711	64
65		F	74	57	54	30	41	944	21	1221	7319	8540	65
66		P	176	123	97	73	68	2143	47	2727	14524	17251	66

No. 4.—Population of Local Government Areas, by Period of Residence in Australia

South Australia, Census, 30 June 1966—*continued*

Number	Local government area (showing urban and rural components)		Period of residence in Australia: Under 1 year	1 year and under 2	2 years and under 3	3 years and under 4	4 years and under 5	5 years and over	Not stated	Total born outside Australia	Total born in Australia	Grand total	Number
	SOUTH EASTERN STATISTICAL DIVISION—*continued*												
1	Mount Gambier (D.C.)—Rural	M	9	4	1	3	1	151	3	172	1940	2112	1
2		F	4	3	..	6	1	131	1	146	1866	2012	2
3		P	13	7	1	9	2	282	4	318	3806	4124	3
4	Naracoorte (M)—Urban	M	29	4	12	2	2	266	11	326	1884	2210	4
5		F	19	8	11	4	3	182	4	231	1937	2168	5
6		P	48	12	23	6	5	448	15	557	3821	4378	6
7	Naracoorte (D.C.)—Rural	M	10	7	..	2	2	50	2	73	1252	1325	7
8		F	15	4	..	3	1	31	3	57	1112	1169	8
9		P	25	11	..	5	3	81	5	130	2364	2494	9
	Penola (D.C.)—												
10	Urban Penola	M	..	..	3	2	2	67	2	76	652	728	10
11		F	..	2	3	..	4	52	1	62	593	655	11
12		P	..	2	6	2	6	119	3	138	1245	1383	12
13	Rural	M	72	16	23	15	14	170	4	314	1294	1608	13
14		F	54	10	16	12	11	146	4	253	1164	1417	14
15		P	126	26	39	27	25	316	8	567	2458	3025	15
16	Total Penola (D.C.)	M	72	16	26	17	16	237	6	390	1946	2336	16
17		F	54	12	19	12	15	198	5	315	1757	2072	17
18		P	126	28	45	29	31	435	11	705	3703	4408	18
	Port MacDonnell (D.C.)—												
19	Urban Port MacDonnell	M	..	..	4	6	..	14	..	24	258	282	19
20		F	..	..	1	3	..	17	..	21	228	249	20
21		P	..	..	5	9	..	31	..	45	486	531	21
22	Rural	M	2	1	..	..	..	28	..	31	743	774	22
23		F	1	..	..	..	1	25	1	28	623	651	23
24		P	3	1	..	..	1	53	1	59	1366	1425	24
25	Total Port MacDonnell (D.C.)	M	2	1	4	6	..	42	..	55	1001	1056	25
26		F	1	..	1	3	1	42	1	49	851	900	26
27		P	3	1	5	9	1	84	1	104	1852	1956	27
28	Robe (D.C.)—Rural	M	1	1	2	..	..	15	3	22	474	496	28
29		F	..	..	3	..	..	23	..	26	419	445	29
30		P	1	1	5	..	..	38	3	48	893	941	30
31	Tantanoola (D.C.)—Rural	M	5	6	9	..	..	24	1	45	638	683	31
32		F	6	3	7	..	1	21	..	38	572	610	32
33		P	11	9	16	..	1	45	1	83	1210	1293	33
	Tatiara (D.C.)—												
34	Urban Bordertown	M	8	2	8	..	5	68	1	92	784	876	34
35		F	4	1	3	..	3	53	..	64	818	882	35
36		P	12	3	11	..	8	121	1	156	1602	1758	36
37	Urban Keith	M	6	1	2	2	..	55	..	66	504	570	37
38		F	1	..	4	1	2	42	..	50	477	527	38
39		P	7	1	6	3	2	97	..	116	981	1097	39
40	Rural	M	6	3	5	1	2	71	1	89	2051	2140	40
41		F	4	1	3	..	3	53	4	68	1773	1841	41
42		P	10	4	8	1	5	124	5	157	3824	3981	42
43	Total Tatiara (D.C.)	M	20	6	15	3	7	194	2	247	3339	3586	43
44		F	9	2	10	1	8	148	4	182	3068	3250	44
45		P	29	8	25	4	15	342	6	429	6407	6836	45
46	Total Urban	M	171	104	97	89	58	2035	50	2604	13625	16229	46
47		F	123	92	108	77	73	1594	37	2104	13663	15767	47
48		P	294	196	205	166	131	3629	87	4708	27288	31996	48
49	Total Rural	M	158	48	61	29	31	720	24	1071	11454	12525	49
50		F	128	35	41	30	27	573	24	858	10188	11046	50
51		P	286	83	102	59	58	1293	48	1929	21642	23571	51
52	*Total Division*	*M*	*329*	*152*	*158*	*118*	*89*	*2755*	*74*	*3675*	*25079*	*28754*	52
53		*F*	*251*	*127*	*149*	*107*	*100*	*2167*	*61*	*2962*	*23851*	*26813*	53
54		*P*	*580*	*279*	*307*	*225*	*189*	*4922*	*135*	*6637*	*48930*	*55567*	54
	WESTERN STATISTICAL DIVISION												
	Cleve (D.C.)—												
	Rural—												
55	Cleve	M	2	3	..	..	..	14	..	19	310	329	55
56		F	..	..	..	1	..	12	1	14	333	347	56
57		P	2	3	..	1	..	26	1	33	643	676	57
58	Other	M	6	1	1	1	2	30	1	42	1164	1206	58
59		F	1	..	..	1	2	14	..	18	917	935	59
60		P	7	1	1	2	4	44	1	60	2081	2141	60
61	Total Cleve (D.C.)	M	8	4	1	1	2	44	1	61	1474	1535	61
62		F	1	..	..	2	2	26	1	32	1250	1282	62
63		P	9	4	1	3	4	70	2	93	2724	2817	63
64	Elliston (D.C.)—Rural	M	..	..	3	..	1	34	2	40	759	799	64
65		F	1	1	2	..	..	18	..	22	603	625	65
66		P	1	1	5	..	1	52	2	62	1362	1424	66

No. 4.—Population of Local Government Areas, by Period of Residence in Australia

South Australia, Census, 30 June 1966—*continued*

Number	Local government area (showing urban and rural components)		Period of residence in Australia							Total born outside Australia	Total born in Australia	Grand total	Number
			Under 1 year	1 year and under 2	2 years and under 3	3 years and under 4	4 years and under 5	5 years and over	Not stated				
	WESTERN STATISTICAL DIVISION—*continued*												
	Franklin Harbor (D.C.)—												
	Rural—												
1	Cowell	M	..	..	..	1	..	5	..	6	312	318	1
2		F	..	1	..	..	..	4	..	5	311	316	2
3		P	..	1	..	1	..	9	..	11	623	634	3
4	Other	M	..	..	..	..	..	5	..	5	367	372	4
5		F	..	..	..	..	..	2	..	2	282	284	5
6		P	..	..	..	..	..	7	..	7	649	656	6
7	Total Franklin Harbor (D.C.)	M	..	..	..	1	..	10	..	11	679	690	7
8		F	..	1	..	..	..	6	..	7	593	600	8
9		P	..	1	..	1	..	16	..	18	1272	1290	9
	Kimba (D.C.)—												
	Rural—												
10	Kimba	M	..	1	..	..	..	24	2	27	328	355	10
11		F	..	3	1	..	..	24	1	29	290	319	11
12		P	..	4	1	..	..	48	3	56	618	674	12
13	Other	M	..	..	1	..	..	19	2	22	570	592	13
14		F	..	..	1	..	5	11	..	17	420	437	14
15		P	..	..	2	..	5	30	2	39	990	1029	15
16	Total Kimba (D.C.)	M	..	1	1	..	..	43	4	49	898	947	16
17		F	..	3	2	..	5	35	1	46	710	756	17
18		P	..	4	3	..	5	78	5	95	1608	1703	18
19	Le Hunte (D.C.)—Rural	M	2	1	4	1	1	47	2	58	982	1040	19
20		F	..	..	2	1	..	16	1	20	796	816	20
21		P	2	1	6	2	1	63	3	78	1778	1856	21
	Lincoln (D.C.)—												
	Rural—												
22	Cummins	M	6	1	1	1	..	35	..	44	347	391	22
23		F	3	..	1	..	..	20	..	24	342	366	23
24		P	9	1	2	1	..	55	..	68	689	757	24
25	Other	M	2	4	3	2	..	81	2	94	1420	1514	25
26		F	3	2	1	..	3	41	2	52	1209	1261	26
27		P	5	6	4	2	3	122	4	146	2629	2775	27
28	Total Lincoln (D.C.)	M	8	5	4	3	..	116	2	138	1767	1905	28
29		F	6	2	2	..	3	61	2	76	1551	1627	29
30		P	14	7	6	3	3	177	4	214	3318	3532	30
	Murat Bay (D.C.)—												
31	Urban Ceduna	M	4	13	10	1	8	121	4	161	601	762	31
32		F	6	7	10	..	5	60	3	91	553	644	32
33		P	10	20	20	1	13	181	7	252	1154	1406	33
34	Rural	M	..	1	1	2	..	18	2	24	444	468	34
35		F	..	..	1	..	..	12	..	13	387	400	35
36		P	..	1	2	2	..	30	2	37	831	868	36
37	Total Murat Bay (D.C.)	M	4	14	11	3	8	139	6	185	1045	1230	37
38		F	6	7	11	..	5	72	3	104	940	1044	38
39		P	10	21	22	3	13	211	9	289	1985	2274	39
40	Port Lincoln (M)—Urban	M	35	43	57	26	23	630	4	818	3735	4553	40
41		F	26	30	33	18	41	406	5	559	3776	4335	41
42		P	61	73	90	44	64	1036	9	1377	7511	8888	42
	Streaky Bay (D.C.)—												
	Rural—												
43	Streaky Bay	M	4	2	..	3	1	29	..	39	336	375	43
44		F	2	..	..	2	..	22	..	26	336	362	44
45		P	6	2	..	5	1	51	..	65	672	737	45
46	Other	M	2	1	2	1	1	42	..	49	746	795	46
47		F	..	1	3	1	2	17	1	25	577	602	47
48		P	2	2	5	2	3	59	1	74	1323	1397	48
49	Total Streaky Bay (D.C.)	M	6	3	2	4	2	71	..	88	1082	1170	49
50		F	2	1	3	3	2	39	1	51	913	964	50
51		P	8	4	5	7	4	110	1	139	1995	2134	51
	Tumby Bay (D.C.)—												
	Rural—												
52	Tumby Bay	M	..	3	1	..	..	26	..	30	359	389	52
53		F	1	1	..	..	..	15	..	17	375	392	53
54		P	1	4	1	..	..	41	..	47	734	781	54
55	Other	M	..	2	2	..	6	34	..	44	1046	1090	55
56		F	..	..	..	..	2	25	1	28	894	922	56
57		P	..	2	2	..	8	59	1	72	1940	2012	57
58	Total Tumby Bay (D.C.)	M	..	5	3	..	6	60	..	74	1405	1479	58
59		F	1	1	..	..	2	40	1	45	1269	1314	59
60		P	1	6	3	..	8	100	1	119	2674	2793	60
61	Whyalla (C)—Urban	M	988	757	526	415	271	1980	65	5002	7181	12183	61
62		F	678	603	398	342	219	1245	34	3519	6419	9938	62
63		P	1666	1360	924	757	490	3225	99	8521	13600	22121	63
	Not Incorporated—												
	Rural—												
64	Iron Knob	M	34	8	6	5	1	48	1	103	297	400	64
65		F	3	2	2	3	..	16	..	26	258	284	65
66		P	37	10	8	8	1	64	1	129	555	684	66

No. 4.—Population of Local Government Areas, by Period of Residence in Australia

South Australia, Census, 30 June 1966—*continued*

Number	Local government area (showing urban and rural components)		Period of residence in Australia: Under 1 year	1 year and under 2	2 years and under 3	3 years and under 4	4 years and under 5	5 years and stated	Not over	Total born outside Australia	Total born in Australia	Grand total	Number
	WESTERN STATISTICAL DIVISION—*continued*												
1	Other	M	23	16	11	6	3	80	1	140	515	655	1
2		F	3	4	3	5	..	27	1	43	371	414	2
3		P	26	20	14	11	3	107	2	183	886	1069	3
4	Total Not Incorporated	M	57	24	17	11	4	128	2	243	812	1055	4
5		F	6	6	5	8	..	43	1	69	629	698	5
6		P	63	30	22	19	4	171	3	312	1441	1753	6
7	Total Urban	M	1027	813	593	442	302	2731	73	5981	11517	17498	7
8		F	710	640	441	360	265	1711	42	4169	10748	14917	8
9		P	1737	1453	1034	802	567	4442	115	10150	22265	32415	9
10	Total Rural	M	81	44	36	23	16	571	15	786	10302	11088	10
11		F	17	15	17	14	14	296	8	381	8701	9082	11
12		P	98	59	53	37	30	867	23	1167	19003	20170	12
13	*Total Division*	*M*	*1108*	*857*	*629*	*465*	*318*	*3302*	*88*	*6767*	*21819*	*28586*	13
14		*F*	*727*	*655*	*458*	*374*	*279*	*2007*	*50*	*4550*	*19449*	*23999*	14
15		*P*	*1835*	*1512*	*1087*	*839*	*597*	*5309*	*138*	*11317*	*41268*	*52585*	15
	MURRAY MALLEE STATISTICAL DIVISION												
	Barmera (D.C.)—												
16	Urban Barmera	M	2	4	1	..	2	80	1	90	664	754	16
17		F	2	4	1	1	2	72	1	83	647	730	17
18		P	4	8	2	1	4	152	2	173	1311	1484	18
19	Rural	M	10	8	8	7	15	123	7	178	895	1073	19
20		F	10	5	3	8	11	90	3	130	853	983	20
21		P	20	13	11	15	26	213	10	308	1748	2056	21
22	Total Barmera (D.C.)	M	12	12	9	7	17	203	8	268	1559	1827	22
23		F	12	9	4	9	13	162	4	213	1500	1713	23
24		P	24	21	13	16	30	365	12	481	3059	3540	24
	Berri (D.C.)—												
25	Urban Berri	M	11	6	8	7	4	100	2	138	959	1097	25
26		F	9	2	7	9	6	94	6	133	1002	1135	26
27		P	20	8	15	16	10	194	8	271	1961	2232	27
28	Rural	M	16	8	10	10	6	242	15	307	1215	1522	28
29		F	14	9	11	8	14	193	10	259	1028	1287	29
30		P	30	17	21	18	20	435	25	566	2243	2809	30
31	Total Berri (D.C.)	M	27	14	18	17	10	342	17	445	2174	2619	31
32		F	23	11	18	17	20	287	16	392	2030	2422	32
33		P	50	25	36	34	30	629	33	837	4204	5041	33
34	Brown's Well (D.C.)—Rural	M	1	1	1	..	1	20	3	27	302	329	34
35		F	..	..	..	..	1	7	..	8	284	292	35
36		P	1	1	1	..	2	27	3	35	586	621	36
37	Coonalpyn Downs (D.C.)—Rural	M	20	2	1	2	1	65	1	92	1029	1121	37
38		F	11	2	..	3	1	48	..	65	814	879	38
39		P	31	4	1	5	2	113	1	157	1843	2000	39
40	East Murray (D.C.)—Rural	M	1	..	1	..	..	7	..	9	382	391	40
41		F	..	..	..	..	..	5	..	5	337	342	41
42		P	1	..	1	..	..	12	..	14	719	733	42
43	Karoonda (D.C.)—Rural	M	5	..	..	..	..	18	3	26	726	752	43
44		F	..	..	..	..	..	12	2	14	622	636	44
45		P	5	..	..	..	..	30	5	40	1348	1388	45
	Lameroo (D.C.)—												
	Rural—												
46	Lameroo	M	3	..	1	1	..	21	..	26	287	313	46
47		F	4	1	1	2	..	14	..	22	257	279	47
48		P	7	1	2	3	..	35	..	48	544	592	48
49	Other	M	2	..	..	..	..	15	1	18	687	705	49
50		F	..	..	..	..	1	8	..	9	641	650	50
51		P	2	..	..	..	1	23	1	27	1328	1355	51
52	Total Lameroo (D.C.)	M	5	..	1	1	..	36	1	44	974	1018	52
53		F	4	1	1	2	1	22	..	31	898	929	53
54		P	9	1	2	3	1	58	1	75	1872	1947	54
	Loxton (D.C.)—												
55	Urban Loxton	M	3	3	6	1	2	76	5	96	1142	1238	55
56		F	2	6	5	1	..	63	..	77	1103	1180	56
57		P	5	9	11	2	2	139	5	173	2245	2418	57
58	Rural	M	10	7	10	5	13	140	6	191	1872	2063	58
59		F	8	7	12	9	9	101	4	150	1688	1838	59
60		P	18	14	22	14	22	241	10	341	3560	3901	60
61	Total Loxton (D.C.)	M	13	10	16	6	15	216	11	287	3014	3301	61
62		F	10	13	17	10	9	164	4	227	2791	3018	62
63		P	23	23	33	16	24	380	15	514	5805	6319	63
	Mannum (D.C.)—												
64	Urban Mannum	M	6	7	..	6	..	112	1	132	898	1030	64
65		F	2	7	2	4	..	79	4	98	906	1004	65
66		P	8	14	2	10	..	191	5	230	1804	2034	66
67	Rural	M	1	1	..	..	1	29	..	32	499	531	67
68		F	1	1	..	..	..	18	1	21	455	476	68
69		P	2	2	..	..	1	47	1	53	954	1007	69

No. 4.—Population of Local Government Areas, by Period of Residence in Australia

South Australia, Census, 30 June 1966—*continued*

Number	Local government area (showing urban and rural components)		Period of residence in Australia							Total born outside Australia	Total born in Australia	Grand total	Number
			Under 1 year	1 year and under 2	2 years and under 3	3 years and under 4	4 years and under 5	5 years and over	Not stated				
	MURRAY MALLEE STATISTICAL DIVISION—*continued*												
1	Total Mannum (D.C.)	M	7	8	..	6	1	141	1	164	1397	1561	1
2		F	3	8	2	4	..	97	5	119	1361	1480	2
3		P	10	16	2	10	1	238	6	283	2758	3041	3
4	Marne (D.C.)—Rural	M	..	1	..	2	1	7	1	12	504	516	4
5		F	..	1	..	..	2	9	..	12	437	449	5
6		P	..	2	..	2	3	16	1	24	941	965	6
	Meningie (D.C.)—												
7	Urban Tailem Bend	M	20	..	..	1	1	122	1	145	864	1009	7
8		F	14	..	1	2	..	86	..	103	835	938	8
9		P	34	..	1	3	1	208	1	248	1699	1947	9
	Rural—												
10	Meningie	M	..	..	1	..	..	11	1	13	305	318	10
11		F	..	..	2	..	..	8	..	10	300	310	11
12		P	..	..	3	..	..	19	1	23	605	628	12
13	Other	M	3	..	3	6	4	38	3	57	789	846	13
14		F	3	..	4	6	8	35	2	58	625	683	14
15		P	6	..	7	12	12	73	5	115	1414	1529	15
16	Total Rural	M	3	..	4	6	4	49	4	70	1094	1164	16
17		F	3	..	6	6	8	43	2	68	925	993	17
18		P	6	..	10	12	12	92	6	138	2019	2157	18
19	Total Meningie (D.C.)	M	23	..	4	7	5	171	5	215	1958	2173	19
20		F	17	..	7	8	8	129	2	171	1760	1931	20
21		F	40	..	11	15	13	300	7	386	3718	4104	21
22	Mobilong (D.C.)—Rural	M	8	4	1	6	6	168	3	196	1815	2011	22
23		F	5	4	1	7	7	97	1	122	1730	1852	23
24		P	13	8	2	13	13	265	4	318	3545	3863	24
25	Morgan (D.C.)—Rural	M	6	1	5	2	4	62	1	81	611	692	25
26		F	5	..	2	..	3	24	..	34	461	495	26
27		P	11	1	7	2	7	86	1	115	1072	1187	27
28	Murray Bridge (M)—Urban	M	9	9	12	6	9	207	4	256	2619	2875	28
29		F	9	11	10	9	8	166	4	217	2865	3082	29
30		P	18	20	22	15	17	373	8	473	5484	5957	30
31	Paringa (D.C.)—Rural	M	7	5	6	..	3	66	2	89	597	686	31
32		F	1	5	2	1	3	40	2	54	528	582	32
33		P	8	10	8	1	6	106	4	143	1125	1268	33
34	Peake (D.C.)—Rural	M	..	..	..	..	..	19	..	19	641	660	34
35		F	..	..	..	..	..	11	..	11	511	522	35
36		P	..	..	..	..	..	30	..	30	1152	1182	36
	Pinnaroo (D.C.)—												
	Rural—												
37	Pinnaroo	M	1	1	2	..	..	22	1	27	402	429	37
38		F	1	1	..	1	..	16	..	19	416	435	38
39		P	2	2	2	1	..	38	1	46	818	864	39
40	Other	M	..	3	..	..	..	5	..	8	459	467	40
41		F	..	1	..	..	..	8	1	10	376	386	41
42		P	..	4	..	..	..	13	1	18	835	853	42
43	Total Pinnaroo (D.C.)	M	1	4	2	..	..	27	1	35	861	896	43
44		F	1	2	..	1	..	24	1	29	792	821	44
45		P	2	6	2	1	..	51	2	64	1653	1717	45
	Renmark (M)—												
46	Urban Renmark	M	5	5	19	6	2	140	1	178	1311	1489	46
47		F	3	9	15	3	6	119	5	160	1405	1565	47
48		P	8	14	34	9	8	259	6	338	2716	3054	48
49	Rural	M	13	8	13	10	14	268	5	331	1345	1676	49
50		F	15	10	9	6	21	204	6	271	1274	1545	50
51		P	28	18	22	16	35	472	11	602	2619	3221	51
52	Total Renmark (M)	M	18	13	32	16	16	408	6	509	2656	3165	52
53		F	18	19	24	9	27	323	11	431	2679	3110	53
54		P	36	32	56	25	43	731	17	940	5335	6275	54
	Waikerie (D.C.)—												
	Rural—												
55	Waikerie	M	1	9	2	..	..	23	..	35	428	463	55
56		F	4	8	2	..	1	23	..	38	488	526	56
57		P	5	17	4	..	1	46	..	73	916	989	57
58	Other	M	5	2	..	4	1	81	3	96	1417	1513	58
59		F	5	..	2	6	2	63	2	80	1236	1316	59
60		P	10	2	2	10	3	144	5	176	2653	2829	60
61	Total Waikerie (D.C.)	M	6	11	2	4	1	104	3	131	1845	1976	61
62		F	9	8	4	6	3	86	2	118	1724	1842	62
63		P	15	19	6	10	4	190	5	249	3569	3818	63
64	Not Incorporated—Rural	M	..	..	..	..	..	5	..	5	138	143	64
65		F	..	..	..	..	..	1	..	1	100	101	65
66		P	..	..	..	..	..	6	..	6	238	244	66
67	Total Urban	M	56	34	46	27	20	837	15	1035	8457	9492	67
68		F	41	39	41	29	22	679	20	871	8763	9634	68
69		P	97	73	87	56	42	1516	35	1906	17220	19126	69

No. 4.—Population of Local Government Areas, by Period of Residence in Australia

South Australia, Census, 30 June 1966—*continued*

Number	Local government area (showing urban and rural components)		Period of residence in Australia: Under 1 year	1 year and under 2	2 years and under 3	3 years and under 4	4 years and under 5	5 years and over	Not stated	Total born outside Australia	Total bprn in Australia	Grand total	Number
	MURRAY MALLEE STATISTICAL DIVISION—*continued*												
1	Total Rural	M	113	61	65	55	70	1455	56	1875	17345	19220	1
2		F	87	55	51	57	84	1035	34	1043	15461	16864	2
3		P	200	116	116	112	154	2490	90	3278	32806	36084	3
4	*Total Division*	*M*	*169*	*95*	*111*	*82*	*90*	*2292*	*71*	*2910*	*25802*	*28712*	4
5		*F*	*128*	*94*	*92*	*86*	*106*	*1714*	*54*	*2274*	*24224*	*26498*	5
6		*P*	*297*	*189*	*203*	*168*	*196*	*4006*	*125*	*5184*	*50026*	*55210*	6
	REMAINDER OF STATE												
	Not Incorporated—												
7	Urban Leigh Creek	M	11	21	9	13	11	133	3	201	366	567	7
8		F	12	22	7	6	12	78	2	139	308	447	8
9		P	23	43	16	19	23	211	5	340	674	1014	9
10	Urban Woomera-Maralinga	M	172	99	100	62	66	711	15	1225	1716	2941	10
11		F	79	71	55	36	40	302	8	591	1213	1804	11
12		P	251	170	155	98	106	1013	23	1816	2929	4745	12
13	Rural	M	60	47	58	42	45	728	24	1004	2396	3400	13
14		F	25	16	20	12	5	153	4	235	1426	1661	14
15		P	85	63	78	54	50	881	28	1239	3822	5061	15
16	Total Urban	M	183	120	109	75	77	844	18	1426	2082	3508	16
17		F	91	93	62	42	52	380	10	730	1521	2251	17
18		P	274	213	171	117	129	1224	28	2156	3603	5759	18
19	Total Rural	M	60	47	58	42	45	728	24	1004	2396	3400	19
20		F	25	16	20	12	5	153	4	235	1426	1661	20
21		P	85	63	78	54	50	881	28	1239	3822	5061	21
22	*Total Division*	*M*	*243*	*167*	*167*	*117*	*122*	*1572*	*42*	*2430*	*4478*	*6908*	22
23		*F*	*116*	*109*	*82*	*54*	*57*	*533*	*14*	*965*	*2947*	*3912*	23
24		*P*	*359*	*276*	*249*	*171*	*179*	*2105*	*56*	*3395*	*7425*	*10820*	24
	MIGRATORY												
25	*Migratory*	*M*	*457*	*26*	*12*	*12*	*8*	*238*	*138*	*891*	*529*	*1420*	25
26		*F*	*24*	*5*	*2*	*3*	*1*	*16*	..	*51*	*102*	*153*	26
27		*P*	*481*	*31*	*14*	*15*	*9*	*254*	*138*	*942*	*631*	*1573*	27
	STATE SUMMARY												
	Statistical Divisions—												
28	Adelaide	M	9608	8776	7510	4998	3575	73071	1383	108921	271277	380198	28
29		F	9519	8519	7292	4969	3741	63484	1246	98770	292207	390977	29
30		P	19127	17295	14802	9967	7316	136555	2629	207691	563484	771175	30
31	Central	M	124	90	103	54	61	2210	62	2704	35211	37915	31
32		F	111	86	85	46	53	1830	67	2278	33919	36197	32
33		P	235	176	188	100	114	4040	129	4982	69130	74112	33
34	Lower North	M	79	70	60	57	43	1415	33	1757	22494	24251	34
35		F	62	65	33	61	55	1107	21	1404	22546	23950	35
36		P	141	135	93	118	98	2522	54	3161	45040	48201	36
37	Upper North	M	118	99	84	58	43	1064	44	1510	10276	11786	37
38		F	124	82	69	57	49	728	20	1129	9717	10846	38
39		P	242	181	153	115	92	1792	64	2639	19993	22632	39
40	South Eastern	M	329	152	158	118	89	2755	74	3675	25079	28754	40
41		F	251	127	149	107	100	2167	61	2962	23851	26813	41
42		P	580	279	307	225	189	4922	135	6637	48930	55567	42
43	Western	M	1108	857	629	465	318	3302	88	6767	21819	28586	43
44		F	727	655	458	374	279	2007	50	4550	19449	23999	44
45		P	1835	1512	1087	839	597	5309	138	11317	41268	52585	45
46	Murray Mallee	M	169	95	111	82	90	2292	71	2910	25802	28712	46
47		F	128	94	92	86	106	1714	54	2274	24224	26498	47
48		P	297	189	203	168	196	4006	125	5184	50026	55210	48
49	Remainder of State	M	243	167	167	117	122	1572	42	2430	4478	6908	49
50		F	116	109	82	54	57	533	14	965	2947	3912	50
51		P	359	276	249	171	179	2105	56	3395	7425	10820	51
52	Migratory	M	457	26	12	12	8	238	138	891	529	1420	52
53		F	24	5	2	3	1	16	..	51	102	153	53
54		P	481	31	14	15	9	254	138	942	631	1573	54
55	**Total South Australia**	M	**12235**	**10332**	**8834**	**5961**	**4349**	**87919**	**1935**	**131565**	**416965**	**548530**	55
56		F	**11062**	**9742**	**8262**	**5757**	**4441**	**73586**	**1533**	**114383**	**428962**	**543345**	56
57		P	**23297**	**20074**	**17096**	**11718**	**8790**	**161505**	**3468**	**245948**	**845927**	**1091875**	57
	Total (Urban—Rural)—												
58	Metropolitan Urban	M	9169	8233	6836	4649	3390	69773	1307	103357	255089	358446	58
59		F	9083	7998	6676	4616	3557	60639	1174	93743	275727	369470	59
60		P	18252	16231	13512	9265	6947	130412	2481	197100	530816	727916	60
61	Other Urban	M	1931	1614	1459	981	631	10622	250	17488	71140	88628	61
62		F	1445	1389	1207	845	603	7814	195	13498	71670	85168	62
63		P	3376	3003	2666	1826	1234	18436	445	30986	142810	173796	63

No. 4.—Population of Local Government Areas, by Period of Residence in Australia

South Australia, Census, 30 June 1966—*continued*

Number	Local government area (showing urban and rural components)		Period of residence in Australia							Total born outside Australia	Total born in Australia	Grand total	Number
			Under 1 year	1 year and under 2	2 years and under 3	3 years and under 4	4 years and under 5	5 years and stated	Not over				
	STATE SUMMARY—*continued*												
1	Rural	M	678	459	527	319	320	7286	240	9829	90207	100036	1
2		F	510	350	377	293	280	5117	164	7091	81463	88554	2
3		P	1188	809	904	612	600	12403	404	16920	171670	188590	3
4	Migratory	M	457	26	12	12	8	238	138	891	529	1420	4
5		F	24	5	2	3	1	16	..	51	102	153	5
6		P	481	31	14	15	9	254	138	942	631	1573	6
7	**Total South Australia**	M	**12235**	**10332**	**8834**	**5961**	**4349**	**87919**	**1935**	**131565**	**416965**	**548530**	7
8		F	**11062**	**9742**	**8262**	**5757**	**4441**	**73586**	**1533**	**114383**	**428962**	**543345**	8
9		P	**23297**	**20074**	**17096**	**11718**	**8790**	**161505**	**3468**	**245948**	**845927**	**1091875**	9

No. 5—POPULATION OF LOCAL GOVERNMENT AREAS, BY LEVEL OF EDUCATIONAL ATTAINMENT, AND BY RELIGION: SOUTH AUSTRALIA, CENSUS, 30 JUNE 1966

No. 5.—POPULATION OF LOCAL GOVERNMENT AREAS, BY LEVEL OF EDUCATIONAL

Number	Local government area (showing urban and rural components)		Highest level of education attained								Religion		
			Tertiary		Secondary			Primary			Christian		
			University degree	Other tertiary qualifications (a)	Passed at Leaving or Leaving Honours level	Passed at Intermediate level	Attended secondary school(b)	Attended primary school(c)	No schooling	Not stated	Baptist	Catholic, Roman (d)	Catholic(d)
	ADELAIDE STATISTICAL DIVISION												
1	Adelaide (C)—Adelaide Metropolitan Area	M	421	165	1312	1095	1810	3437	684	259	105	1061	1452
2		F	119	223	1344	1476	1782	3505	659	286	181	783	1742
3		P	540	388	2656	2571	3592	6942	1343	545	286	1844	3194
4	Brighton (C)—Adelaide Metropolitan Area	M	307	499	1257	1791	2556	3629	853	78	269	412	1498
5		F	82	250	1070	2151	2871	4269	821	136	343	423	1531
6		P	389	749	2327	3942	5427	7898	1674	214	612	835	3029
7	Burnside (C)—Adelaide Metropolitan Area	M	1079	1009	2571	2619	3285	5362	1314	786	480	986	2223
8		F	341	608	2487	3851	4497	6798	1290	861	576	838	2545
9		P	1420	1617	5058	6470	7782	12160	2604	1647	1056	1824	4768
10	Campbelltown (C)—Adelaide Metropolitan Area	M	195	300	1384	2066	3541	6194	2294	104	226	2051	3215
11		F	37	207	920	2195	3716	6518	2296	116	264	1821	3103
12		P	232	507	2304	4261	7257	12712	4590	220	490	3872	6318
13	Colonel Light Gardens (M)—Adelaide Metropolitan	M	28	36	192	205	399	618	89	41	58	78	212
14	Area	F	13	33	124	262	444	768	94	58	75	71	247
15		P	41	69	316	467	843	1386	183	99	133	149	459
16	East Torrens (D.C.)—Adelaide Metropolitan Area	M	9	13	50	57	133	68	26	79	4	29	242
17		F	1	..	13	31	22	43	26	2	5	5	32
18		P	10	13	63	88	155	111	52	81	9	34	274
19	Rural	M	21	21	104	168	351	746	197	43	66	105	138
20		F	7	24	85	200	328	748	153	44	61	92	151
21		P	28	45	189	368	679	1494	350	87	127	197	289
22	Total East Torrens (D.C.)	M	30	34	154	225	484	814	223	122	70	134	380
23		F	8	24	98	231	350	791	179	46	66	97	183
24		P	38	58	252	456	834	1605	402	168	136	231	563
25	Elizabeth (C)—Adelaide Metropolitan Area	M	151	256	1277	2286	4331	5836	2379	17	216	1050	1775
26		F	26	152	998	2318	4526	6166	2206	24	247	1054	1845
27		P	177	408	2275	4604	8857	12002	4585	41	463	2104	3620
28	Enfield (C)—Adelaide Metropolitan Area	M	306	489	2549	4954	10538	17176	4170	569	669	3733	5927
29		F	57	286	1706	4825	10434	17711	3933	558	743	3280	5828
30		P	363	775	4255	9779	20972	34887	8103	1127	1412	7013	11755
31	Gawler (M)—Urban Gawler (part)	M	25	38	148	315	705	1318	195	26	63	133	341
32		F	4	34	110	343	659	1541	206	36	105	115	375
33		P	29	72	258	658	1364	2859	401	62	168	248	716
34	Glenelg (M)—Adelaide Metropolitan Area	M	143	228	821	1219	1627	2158	468	66	73	421	1020
35		F	46	141	623	1595	2063	3044	424	96	124	406	1286
36		P	189	369	1444	2814	3690	5202	892	162	197	827	2306
37	Henley and Grange (M)—Adelaide Metropolitan Area	M	98	228	712	1154	1756	2215	672	27	180	406	958
38		F	26	129	526	1351	1904	2610	691	47	199	412	1060
39		P	124	357	1238	2505	3660	4825	1363	74	379	818	2018
40	Hindmarsh (M)—Adelaide Metropolitan Area	M	19	36	288	670	1209	2750	566	147	152	642	981
41		F	7	19	198	590	1150	2959	594	150	161	587	954
42		P	26	55	486	1260	2359	5709	1160	297	313	1229	1935
43	Kensington and Norwood (C)—Adelaide Metropolitan	M	100	97	574	753	1256	2434	519	75	69	668	1167
44	Area	F	49	124	484	812	1285	2737	524	105	138	603	1299
45		P	149	221	1058	1565	2541	5171	1043	180	207	1271	2466
46	Marion (C)—Adelaide Metropolitan Area	M	388	766	2718	4849	8441	12429	3347	187	762	1979	4665
47		F	74	391	1985	5359	8856	13512	3210	242	862	1806	4898
48		P	462	1157	4703	10208	17297	25941	6557	429	1624	3785	9563
49	Rural	M	..	1	11	10	17	42	18	1	3	8	6
50		F	..	1	6	19	24	37	8	1	4	7	5
51		P	..	2	17	29	41	79	26	2	7	15	11
52	Total Marion (C)	M	388	767	2729	4859	8458	12471	3365	188	765	1987	4671
53		F	74	392	1991	5378	8880	13549	3218	243	866	1813	4903
54		P	462	1159	4720	10237	17338	26020	6583	431	1631	3800	9574
55	Meadows (D.C.) (part)—Rural	M	16	23	108	176	355	583	150	9	41	48	75
56		F	9	27	79	213	316	584	167	9	47	48	90
57		P	25	50	187	389	671	1167	317	18	88	96	165
58	Mitcham (C)—Adelaide Metropolitan Area	M	861	982	2845	3648	5327	7630	2292	219	930	966	2213
59		F	258	624	2355	4611	6137	8972	2260	278	1072	919	2751
60		P	1119	1606	5200	8259	11464	16602	4552	497	2002	1885	4964
61	Rural	M	3	2	7	8	26	40	11	..	2	7	18
62		F	..	2	4	7	21	32	8	..	4	7	10
63		P	3	4	11	15	47	72	19	..	6	14	28
64	Total Mitcham (C)	M	864	984	2852	3656	5353	7670	2303	219	932	973	2231
65		F	258	626	2359	4618	6158	9004	2268	278	1076	926	2761
66		P	1122	1610	5211	8274	11511	16674	4571	497	2008	1899	4992
67	Mudla Wirra (D.C.) (part)—Urban Gawler (part)	M	2	2	4	5	19	36	8	1	1	6	10
68		F	1	3	3	13	18	24	13	3	..	4	10
69		P	3	5	7	18	37	60	21	4	1	10	20

(*a*) For example, any recognised qualification, other than university degrees, requiring evidence of professional or semi-professional knowledge, obtained examinations. (*d*) As stated in individual Census Schedules.

ATTAINMENT, AND BY RELIGION: SOUTH AUSTRALIA, CENSUS, 30 JUNE 1966

Religion																	
Christian																	
Churches of Christ	Church of England	Congregational	Orthodox	Lutheran	Methodist	Presbyterian	Salvation Army	Seventh Day Adventist	Protestant (undefined)	Other Christian	Total Christian	Non-Christian	No religion or indefinite	No reply	Grand total	Number
ADELAIDE STATISTICAL DIVISION																
85	2164	58	834	315	949	290	89	14	125	90	7631	62	244	1246	9183	1
113	2595	102	696	285	1246	288	122	36	111	106	8406	34	113	841	9394	2
198	4759	160	1530	600	2195	578	211	50	236	196	16037	96	357	2087	18577	3
216	3876	128	26	185	1998	492	15	20	131	120	9386	47	171	1366	10970	4
264	4346	144	23	217	2240	488	15	33	155	148	10370	46	127	1107	11650	5
480	8222	272	49	402	4238	980	30	53	286	268	19756	93	298	2473	22620	6
282	6143	465	336	578	3187	680	85	35	294	226	16000	133	349	1543	18025	7
398	7378	555	280	702	3929	938	80	39	342	309	18909	114	230	1480	20733	8
680	13521	1020	616	1280	7116	1618	165	74	636	535	34909	247	579	3023	38758	9
403	3487	260	231	799	2453	443	93	46	168	250	14125	34	242	1677	16078	10
470	3640	301	214	792	2677	420	102	53	180	262	14299	42	137	1527	16005	11
873	7127	561	445	1591	5130	863	195	99	348	512	28424	76	379	3204	32083	12
85	415	32	23	41	335	64	10	4	34	16	1407	1	11	189	1608	13
89	490	49	18	46	400	63	16	4	35	21	1624	..	9	163	1796	14
174	905	81	41	87	735	127	26	8	69	37	3031	1	20	352	3404	15
4	73	4	1	8	28	8	3	1	2	4	411	1	8	15	435	16
1	51	3	9	3	4	4	..	1	1	4	123	..	8	7	138	17
5	124	7	10	11	32	12	3	2	3	8	534	1	16	22	573	18
19	381	13	15	53	573	25	11	4	9	21	1433	1	34	183	1651	19
24	423	18	14	65	508	26	8	3	12	23	1428	1	19	141	1589	20
43	804	31	29	118	1081	51	19	7	21	44	2861	2	53	324	3240	21
23	454	17	16	61	601	33	14	5	11	25	1844	2	42	198	2086	22
25	474	21	23	68	512	30	8	4	13	27	1551	1	27	148	1727	23
48	928	38	39	129	1113	63	22	9	24	52	3395	3	69	346	3813	24
290	6274	159	54	447	2098	935	80	24	171	350	13923	18	337	2255	16533	25
310	6266	181	55	419	2202	980	99	26	166	354	14204	17	244	1951	16416	26
600	12540	340	109	866	4300	1915	179	50	337	704	28127	35	581	4206	32949	27
953	10384	340	966	1576	7687	1168	404	120	530	556	35013	60	578	5100	40751	28
1046	10127	373	849	1618	8110	1109	410	141	494	612	34740	42	388	4340	39510	29
1999	20511	713	1815	3194	15797	2277	814	261	1024	1168	69753	102	966	9440	80261	30
106	529	63	29	288	736	56	15	11	24	32	2426	3	29	312	2770	31
127	592	64	17	321	792	56	20	19	23	42	2668	8	14	243	2933	32
233	1121	127	46	609	1528	112	35	30	47	74	5094	11	43	555	5703	33
139	2322	107	41	160	1191	229	32	6	109	59	5909	41	105	675	6730	34
162	3049	146	37	162	1446	255	32	19	134	62	7320	35	59	618	8032	35
301	5371	253	78	322	2637	484	64	25	243	121	13229	76	164	1293	14762	36
177	2098	212	132	209	1220	171	6	8	136	111	6024	28	77	733	6862	37
215	2294	275	97	208	1314	194	14	12	142	118	6554	36	57	637	7284	38
392	4392	487	229	417	2534	365	20	20	278	229	12578	64	134	1370	14146	39
171	910	60	859	106	858	70	57	6	62	57	4991	10	59	625	5685	40
214	995	68	774	114	977	64	63	3	62	66	5102	8	39	518	5667	41
385	1905	128	1633	220	1835	134	120	9	124	123	10093	18	98	1143	11352	42
58	1255	119	461	151	719	102	72	16	78	73	5008	13	85	702	5808	43
88	1440	132	394	189	769	123	73	24	94	77	5443	2	48	627	6120	44
146	2695	251	855	340	1488	225	145	40	172	150	10451	15	133	1329	11928	45
999	9634	421	405	989	6799	1141	205	78	443	550	29070	64	399	3592	33125	46
1152	10000	468	395	1076	7079	1157	185	113	456	547	30194	69	271	3095	33629	47
2151	19634	889	800	2065	13878	2298	390	191	899	1097	59264	133	670	6687	66754	48
2	36	3	..	12	13	4	2	..	..	..	89	..	1	10	100	49
1	37	6	..	7	15	4	1	..	..	..	87	..	..	9	96	50
3	73	9	..	19	28	8	3	..	..	..	176	..	1	19	196	51
1001	9670	424	405	1001	6812	1145	207	78	443	550	29159	64	400	3602	33225	52
1153	10037	474	395	1083	7094	1161	186	113	456	547	30281	69	271	3104	33725	53
2154	19707	898	800	2084	13906	2306	393	191	899	1097	59440	133	671	6706	66950	54
21	389	61	1	49	461	28	8	15	12	14	1223	2	25	170	1420	55
18	360	53	4	56	475	36	4	17	13	14	1235	2	11	156	1404	56
39	749	114	5	105	936	64	12	32	25	28	2458	4	36	326	2824	57
767	7357	319	300	832	5162	1089	81	55	380	460	20911	95	416	2382	23804	58
860	7911	386	241	877	5873	1042	132	62	400	566	23092	87	299	2017	25495	59
1627	15268	705	541	1709	11035	2131	213	117	780	1026	44003	182	715	4399	49299	60
1	9	..	..	..	35	5	..	..	..	..	77	..	2	18	97	61
..	10	..	..	..	29	6	..	..	..	..	66	..	..	8	74	62
1	19	..	..	..	64	11	..	..	..	..	143	..	2	26	171	63
768	7366	319	300	832	5197	1094	81	55	380	460	20988	95	418	2400	23901	64
860	7921	386	241	877	5902	1048	132	62	400	566	23158	87	299	2025	25569	65
1628	15287	705	541	1709	11099	2142	213	117	780	1026	44146	182	717	4425	49470	66
1	16	..	..	7	16	1	5	..	5	..	68	..	..	9	77	67
1	17	..	1	10	20	1	5	..	4	..	73	..	1	4	78	68
2	33	..	1	17	36	2	10	..	9	..	141	..	1	13	155	69

by tertiary study extending beyond secondary schooling. (*b*) Passed no examination at Intermediate level or above. (*c*) Or passed final primary

No. 5.—Population of Local Government Areas, by Level of Educational

Number	Local government area (showing urban and rural components)		Highest level of education attained								Religion		
			Tertiary		Secondary			Primary			Christian		
			University degree	Other tertiary qualifications (*a*)	Passed at Leaving or Leaving Honours level	Passed at Intermediate level	Attended secondary school(*b*)	Attended primary school(*c*)	No schooling	Not stated	Baptist	Catholic, Roman(*d*)	Catholic(*d*)
	ADELAIDE STATISTICAL DIVISION—*continued*												
	Munno Para (D.C.)—												
1	Adelaide Metropolitan Area	M	13	21	302	646	1466	1712	982	51	34	466	499
2		F	2	16	248	604	1561	1696	913	51	36	433	539
3		P	15	37	550	1250	3027	3408	1895	102	70	899	1038
4	Urban Gawler (part)	M	1	2	16	35	95	194	53	2	2	22	60
5		F	..	2	9	37	101	167	65	8	2	21	62
6		P	1	4	25	72	196	361	118	10	4	43	122
7	Rural	M	8	19	93	155	317	768	267	53	12	234	327
8		F	3	11	65	146	295	706	249	51	14	180	310
9		P	11	30	158	301	612	1474	516	104	26	414	637
10	Total Munno Para (D.C.)	M	22	42	411	836	1878	2674	1302	106	48	722	886
11		F	5	29	322	787	1957	2569	1227	110	52	634	911
12		P	27	71	733	1623	3835	5243	2529	216	100	1356	1797
	Noarlunga (D.C.)—												
13	Urban Reynella–Port Noarlunga	M	30	76	427	819	1605	1957	939	61	221	372	554
14		F	4	46	326	838	1642	2083	901	64	243	385	564
15		P	34	122	753	1657	3247	4040	1840	125	464	757	1118
	Rural—												
16	McLaren Vale (part)	M	..	2	1	6	10	24	5	1	..	..	9
17		F	..	1	..	2	6	29	3	..	..	..	8
18		P	..	3	1	8	16	53	8	1	..	..	17
19	Other	M	5	15	71	141	310	494	140	6	51	31	65
20		F	..	15	46	134	253	514	132	14	43	42	77
21		P	5	30	117	275	563	1008	272	20	94	73	142
22	Total Rural	M	5	17	72	147	320	518	145	7	51	31	74
23		F	..	16	46	136	259	543	135	14	43	42	85
24		P	5	33	118	283	579	1061	280	21	94	73	159
25	Total Noarlunga (D.C.)	M	35	93	499	966	1925	2475	1084	68	272	403	628
26		F	4	62	372	974	1901	2626	1036	78	286	427	649
27		P	39	155	871	1940	3826	5101	2120	146	558	830	1277
28	Payneham (C)—Adelaide Metropolitan Area	M	126	169	750	998	1787	3470	837	76	90	1155	1530
29		F	56	104	575	1148	1845	3956	844	103	119	1029	1398
30		P	182	273	1325	2146	3632	7426	1681	179	209	2184	2928
31	Port Adelaide (C)—Adelaide Metropolitan Area	M	77	156	1312	2606	4977	8857	2079	131	544	1779	3137
32		F	19	121	798	2325	4810	9432	1971	152	620	1546	3111
33		P	96	277	2110	4931	9787	18289	4050	283	1164	3325	6248
34	Prospect (C)—Adelaide Metropolitan Area	M	191	256	1046	1423	2305	4095	747	57	248	730	1646
35		F	42	171	790	1590	2535	5334	760	69	339	674	1818
36		P	233	427	1836	3013	4840	9429	1507	126	587	1404	3464
37	St Peters (M)—Adelaide Metropolitan Area	M	146	102	570	658	1134	2296	578	113	51	755	1193
38		F	48	87	455	664	1113	2569	566	235	70	698	1150
39		P	194	189	1025	1322	2247	4865	1144	348	121	1453	2343
	Salisbury (C)—												
40	Adelaide Metropolitan Area	M	88	193	1210	2495	4600	5967	2783	112	172	1691	2090
41		F	19	120	835	2206	4664	5871	2612	137	214	1516	1956
42		P	107	313	2045	4701	9264	11838	5395	249	386	3207	4046
43	Rural	M	7	9	50	99	247	415	131	11	6	123	191
44		F	1	3	44	84	191	400	143	15	8	115	178
45		P	8	12	94	183	438	815	274	26	14	238	369
46	Total Salisbury (C)	M	95	202	1260	2594	4847	6382	2914	123	178	1814	2281
47		F	20	123	879	2290	4855	6271	2755	152	222	1631	2134
48		P	115	325	2139	4884	9702	12653	5669	275	400	3445	4415
	Stirling (D.C.)—												
49	Urban Crafers–Bridgewater	M	66	77	220	282	490	762	226	50	23	69	241
50		F	15	58	204	345	558	855	209	70	28	82	318
51		P	81	135	424	627	1048	1617	435	120	51	151	559
52	Rural	M	55	48	190	193	327	536	170	36	13	48	87
53		F	13	28	116	238	342	579	164	29	17	38	95
54		P	68	76	306	431	669	1115	334	65	30	86	182
55	Total Stirling (D.C.)	M	121	125	410	475	817	1298	396	86	36	117	328
56		F	28	86	320	583	900	1434	373	99	45	120	413
57		P	149	211	730	1058	1717	2732	769	185	81	237	741
	Teatree Gully (D.C.)—												
58	Adelaide Metropolitan Area	M	83	171	787	1432	2651	3187	1817	50	239	687	938
59		F	19	129	593	1455	2833	3140	1720	59	249	659	926
60		P	102	300	1380	2887	5484	6327	3537	109	488	1346	1864
61	Rural	M	11	17	44	78	131	256	72	2	..	18	26
62		F	1	10	46	77	107	272	61	3	4	15	26
63		P	12	27	90	155	238	528	133	5	4	33	52
64	Total Teatree Gully (D.C.)	M	94	188	831	1510	2782	3443	1889	52	239	705	964
65		F	20	139	639	1532	2940	3412	1781	62	253	674	952
66		P	114	327	1470	3042	5722	6855	3670	114	492	1379	1916

(*a*) For example, any recognised qualification, other than university degrees, requiring evidence of professional or semi-professional knowledge, obtained examinations. (*d*) As stated in individual Census Schedules.

Attainment, and by Religion: South Australia, Census, 30 June 1966—*continued*

Religion																
Christian																
Churches of Christ	Church of England	Congregational	Orthodox	Lutheran	Methodist	Presbyterian	Salvation Army	Seventh Day Adventist	Protestant (undefined)	Other Christian	Total Christian	Non-Christian	No religion or indefinite	No reply	Grand total	Number
ADELAIDE STATISTICAL DIVISION—*continued*																
40	2198	21	17	68	608	270	27	6	75	77	4406	1	99	687	5193	1
38	2198	28	15	75	605	277	40	4	81	101	4470	2	61	558	5091	2
78	4396	49	32	143	1213	547	67	10	156	178	8876	3	160	1245	10284	3
11	70	7	3	39	103	14	2	1	..	4	338	2	5	53	398	4
11	71	4	..	26	101	14	7	3	..	10	332	3	3	51	389	5
22	141	11	3	65	204	28	9	4	..	14	670	5	8	104	787	6
13	261	5	214	60	321	42	1	2	8	21	1521	..	13	146	1680	7
20	250	5	194	57	273	28	3	3	13	28	1378	..	7	141	1526	8
33	511	10	408	117	594	70	4	5	21	49	2899	..	20	287	3206	9
64	2529	33	234	167	1032	326	30	9	83	102	6265	3	117	886	7271	10
69	2519	37	209	158	979	319	50	10	94	139	6180	5	71	750	7006	11
133	5048	70	443	325	2011	645	80	19	177	241	12445	8	188	1636	14277	12
90	2194	100	36	172	840	169	16	24	93	122	5003	5	139	767	5914	13
104	2221	112	30	162	908	162	10	26	100	123	5150	11	92	651	5904	14
194	4415	212	66	334	1748	331	26	50	193	245	10153	16	231	1418	11818	15
..	17	..	..	4	17	..	..	..	..	..	47	..	..	2	49	16
..	15	..	..	3	10	2	..	..	..	..	38	..	..	3	41	17
..	32	..	..	7	27	2	..	..	..	..	85	..	..	5	90	18
17	302	21	5	38	376	22	3	5	28	21	985	1	21	175	1182	19
15	269	26	1	26	368	23	2	5	21	28	946	1	19	142	1108	20
32	571	47	6	64	744	45	5	10	49	49	1931	2	40	317	2290	21
17	319	21	5	42	393	22	3	5	28	21	1032	1	21	177	1231	22
15	284	26	1	29	378	25	2	5	21	28	984	1	19	145	1149	23
32	603	47	6	71	771	47	5	10	49	49	2016	2	40	322	2380	24
107	2513	121	41	214	1233	191	19	29	121	143	6035	6	160	944	7145	25
119	2505	138	31	191	1286	187	12	31	121	151	6134	12	111	796	7053	26
226	5018	259	72	405	2519	378	31	60	242	294	12169	18	271	1740	14198	27
234	1711	215	126	318	1548	138	52	19	136	132	7404	6	90	713	8213	28
291	1960	245	131	379	1828	175	47	26	123	156	7907	16	62	646	8631	29
525	3671	460	257	697	3376	313	99	45	259	288	15311	22	152	1359	16844	30
324	5386	281	693	507	3128	731	150	30	326	313	17329	30	209	2627	20195	31
363	5337	328	615	506	3329	661	169	37	311	305	17238	16	123	2251	19628	32
687	10723	609	1308	1013	6457	1392	319	67	637	618	34567	46	332	4878	39823	33
257	2453	103	586	287	2094	238	54	35	125	147	9003	25	119	973	10120	34
309	2925	132	530	350	2540	268	99	45	136	173	10338	27	77	849	11291	35
566	5378	235	1116	637	4634	506	153	80	261	320	19341	52	196	1822	21411	36
78	1307	84	324	185	607	139	22	25	67	48	4885	24	103	585	5597	37
93	1263	93	324	241	847	188	32	32	84	75	5190	21	47	479	5737	38
171	2570	177	648	426	1454	327	54	57	151	123	10075	45	150	1064	11334	39
154	6181	221	176	556	2531	654	96	36	198	303	15059	20	299	2070	17448	40
166	5800	233	144	580	2549	613	109	51	190	298	14419	23	205	1817	16464	41
320	11981	454	320	1136	5080	1267	205	87	388	601	29478	43	504	3887	33912	42
3	227	11	76	21	102	15	5	4	19	14	817	..	8	144	969	43
3	215	8	55	24	97	16	7	5	12	15	758	..	10	113	881	44
6	442	19	131	45	199	31	12	9	31	29	1575	..	18	257	1850	45
157	6408	232	252	577	2633	669	101	40	217	317	15876	20	307	2214	18417	46
169	6015	241	199	604	2646	629	116	56	202	313	15177	23	215	1930	17345	47
326	12423	473	451	1181	5279	1298	217	96	419	630	31053	43	522	4144	35762	48
80	733	77	23	77	432	55	4	4	29	42	1889	3	37	244	2173	49
76	757	106	13	68	441	68	6	4	35	44	2046	2	32	234	2314	50
156	1490	183	36	145	873	123	10	8	64	86	3935	5	69	478	4487	51
57	565	30	5	53	359	23	5	1	22	50	1318	2	36	199	1555	52
65	525	31	5	46	375	37	3	6	14	40	1297	2	28	182	1509	53
122	1090	61	10	99	734	60	8	7	36	90	2615	4	64	381	3064	54
137	1298	107	28	130	791	78	9	5	51	92	3207	5	73	443	3728	55
141	1282	137	18	114	816	105	9	10	49	84	3343	4	60	416	3823	56
278	2580	244	46	244	1607	183	18	15	100	176	6550	9	133	859	7551	57
184	3376	103	36	517	1758	360	44	37	146	219	8644	16	214	1304	10178	58
184	3398	96	44	503	1774	354	45	36	140	241	8649	18	158	1123	9948	59
368	6774	199	80	1020	3532	714	89	73	286	460	17293	34	372	2427	20126	60
1	175	82	..	20	181	4	1	3	18	4	533	..	8	70	611	61
6	138	113	..	23	166	8	..	2	13	5	519	..	8	50	577	62
7	313	195	..	43	347	12	1	5	31	9	1052	..	16	120	1188	63
185	3551	185	36	537	1939	364	45	40	164	223	9177	16	222	1374	10789	64
190	3536	209	44	526	1940	362	45	38	153	246	9168	18	166	1173	10525	65
375	7087	394	80	1063	3879	726	90	78	317	469	18345	34	388	2547	21314	66

by tertiary study extending beyond secondary schooling. (*b*) Passed no examination at Intermediate level or above. (*c*) Or passed final primary

No. 5.—Population of Local Government Areas, by Level of Educational

Number	Local government area (showing urban and rural components)		Highest level of education attained								Religion		
			Tertiary		Secondary			Primary			Christian		
			University degree	Other tertiary qualifications (*a*)	Passed at Leaving or Leaving Honours level	Passed at Intermediate level	Attended secondary school(*b*)	Attended primary school(*c*)	No schooling	Not stated	Baptist	Catholic, Roman(*d*)	Catholic(*d*)
	ADELAIDE STATISTICAL DIVISION—*continued*												
1	Thebarton (M)—Adelaide Metropolitan Area	M	20	34	384	567	1191	3070	693	134	70	680	1248
2		F	6	35	253	601	1144	3286	733	145	86	662	1293
3		P	26	69	637	1168	2335	6356	1426	279	156	1342	2541
4	Unley (C)—Adelaide Metropolitan Area	M	577	620	2101	2567	3944	6991	1478	180	532	1310	2646
5		F	183	484	1846	3253	4785	9032	1398	288	720	1193	2948
6		P	760	1104	3947	5820	8729	16023	2876	468	1252	2503	5594
7	Walkerville (M)—Adelaide Metropolitan Area	M	209	113	267	285	361	597	168	10	29	110	196
8		F	56	87	416	449	642	748	175	10	42	105	235
9		P	265	200	683	734	1003	1345	343	20	71	215	431
10	West Torrens (C)—Adelaide Metropolitan Area	M	358	636	2092	3449	5474	8317	2185	108	521	1640	3727
11		F	89	292	1575	3860	5836	9744	2066	141	586	1459	3986
12		P	447	928	3667	7309	11310	18061	4251	249	1107	3099	7713
	Willunga (D.C.) (part)—												
	Rural—												
13	McLaren Vale (part)	M	2	6	11	26	60	142	35	1	1	6	21
14		F	..	2	10	48	54	154	26	1	1	5	22
15		P	2	8	21	74	114	296	61	2	2	11	43
16	Other	M	12	18	41	88	205	383	70	6	4	25	72
17		F	1	11	39	100	188	374	72	4	8	19	65
18		P	13	29	80	188	393	757	142	10	12	44	137
19	Total Willunga (D.C.) (part)	M	14	24	52	114	265	525	105	7	5	31	93
20		F	1	13	49	148	242	528	98	5	9	24	87
21		P	15	37	101	262	507	1053	203	12	14	55	180
22	Woodville (C)—Adelaide Metropolitan Area	M	286	513	2759	4842	9016	15562	3550	197	1080	3554	6519
23		F	63	264	1937	5151	9312	16632	3558	236	1184	3181	6596
24		P	349	777	4696	9993	18328	32194	7108	433	2264	6735	13115
25	Adelaide Metropolitan Area	M	6279	8088	32130	49334	85115	136057	37570	3873	7803	29039	52917
26		F	1738	5097	25154	54733	90767	151052	36344	4585	9255	26163	55077
27		P	8017	13185	57284	104067	175882	287109	73914	8458	17058	55202	107994
28	Other Urban Centres	M	124	195	815	1456	2914	4267	1421	140	310	602	1206
29		F	24	143	652	1576	2978	4670	1394	181	378	607	1329
30		P	148	338	1467	3032	5892	8937	2815	321	688	1209	2535
31	Total Urban	M	6403	8283	32945	50790	88029	140324	38991	4013	8113	29641	54123
32		F	1762	5240	25806	56309	93745	155722	37738	4766	9633	26770	56406
33		P	8165	13523	58751	107099	181774	296046	76729	8779	17746	56411	110529
34	Total Rural	M	140	181	731	1148	2356	4429	1266	169	199	653	1035
35		F	35	135	540	1268	2125	4429	1186	171	211	568	1037
36		P	175	316	1271	2416	4481	8858	2452	340	410	1221	2072
37	*Total Division*	*M*	*6543*	*8464*	*33676*	*51938*	*90385*	*144753*	*40257*	*4182*	*8312*	*30294*	*55158*
38		*F*	*1797*	*5375*	*26346*	*57577*	*95870*	*160151*	*38924*	*4937*	*9844*	*27338*	*57443*
39		*P*	*8340*	*13839*	*60022*	*109515*	*186255*	*304904*	*79181*	*9119*	*18156*	*57632*	*112601*
	CENTRAL STATISTICAL DIVISION												
	Angaston (D.C.)—												
40	Urban Angaston	M	8	19	36	77	207	476	93	..	5	26	18
41		F	2	13	48	76	201	515	115	1	3	15	26
42		P	10	32	84	153	408	991	208	1	8	41	44
43	Urban Nuriootpa	M	20	24	44	98	220	476	117	..	2	29	57
44		F	3	20	37	97	217	563	104	1	2	24	59
45		P	23	44	81	195	437	1039	221	1	4	53	116
46	Rural	M	3	7	32	48	157	453	104	3	1	5	15
47		F	1	5	23	43	138	466	102	2	..	3	11
48		P	4	12	55	91	295	919	206	5	1	8	26
49	Total Angaston (D.C.)	M	31	50	112	223	584	1405	314	3	8	60	90
50		F	6	38	108	216	556	1544	321	4	5	42	96
51		P	37	88	220	439	1140	2949	635	7	13	102	186
	Balaklava (D.C.)—												
52	Urban Balaklava	M	6	10	26	56	115	297	58	8	2	15	65
53		F	3	11	30	53	136	328	53	9	1	12	78
54		P	9	21	56	109	251	625	111	17	3	27	143
55	Rural	M	..	2	10	32	103	179	37	6	..	8	11
56		F	..	1	15	27	78	220	36	5	1	10	11
57		P	..	3	25	59	181	399	73	11	1	18	22
58	Total Balaklava (D.C.)	M	6	12	36	88	218	476	95	14	2	23	76
59		F	3	12	45	80	214	548	89	14	2	22	89
60		P	9	24	81	168	432	1024	184	28	4	45	165
61	Barossa (D.C.)—Rural	M	8	16	40	85	246	646	92	16	30	36	32
62		F	1	9	37	101	227	563	105	19	40	30	33
63		P	9	25	77	186	473	1209	197	35	70	66	65

(*a*) For example, any recognised qualification, other than university degrees, requiring evidence of professional or semi-professional knowledge, obtained xaminations. (*d*) As stated in individual Census Schedules.

Attainment, and by Religion: South Australia, Census, 30 June 1966—*continued*

Religion																
Christian																
Churches of Christ	Church of England	Congregational	Orthodox	Lutheran	Methodist	Presbyterian	Salvation Army	Seventh Day Adventist	Protestant (undefined)	Other Christian	Total Christian	Non-Christian	No religion or indefinite	No reply	Grand total	Number
ADELAIDE STATISTICAL DIVISION—*continued*																
184	800	51	1455	104	565	79	40	12	78	44	5410	9	43	631	6093	1
219	908	79	1346	115	685	78	38	11	68	49	5637	8	40	518	6203	2
403	1708	130	2801	219	1250	157	78	23	146	93	11047	17	83	1149	12296	3
340	4621	182	1461	752	2982	593	118	34	260	289	16120	72	272	1994	18458	4
478	5706	328	1351	852	4040	811	154	36	326	369	19312	64	185	1708	21269	5
818	10327	510	2812	1604	7022	1404	272	70	586	658	35432	136	457	3702	39727	6
19	917	30	51	48	230	71	13	2	26	18	1760	15	58	177	2010	7
44	1249	54	55	62	338	104	22	4	28	29	2371	8	32	172	2583	8
63	2166	84	106	110	568	175	35	6	54	47	4131	23	90	349	4593	9
662	5970	192	937	675	4284	614	65	47	357	308	19999	100	254	2266	22619	10
747	6468	236	891	737	4807	654	58	57	362	318	21366	87	199	1951	23603	11
1409	12438	428	1828	1412	9091	1268	123	104	719	626	41365	187	453	4217	46222	12
1	60	31	..	2	123	4	1	1	1	6	258	..	1	24	283	13
1	67	43	..	1	124	7	1	1	..	5	278	..	3	14	295	14
2	127	74	..	3	247	11	2	2	1	11	536	..	4	38	578	15
8	204	20	1	35	311	13	8	..	14	5	720	..	6	97	823	16
8	202	15	1	30	324	11	7	..	8	5	703	..	6	80	789	17
16	406	35	2	65	635	24	15	..	22	10	1423	..	12	177	1612	18
9	264	51	1	37	434	17	9	1	15	11	978	..	7	121	1106	19
9	269	58	1	31	448	18	8	1	8	10	981	..	9	94	1084	20
18	533	109	2	68	882	35	17	2	23	21	1959	..	16	215	2190	21
1120	8410	619	1528	1036	6247	1095	169	40	568	462	32447	66	370	3842	36725	22
1244	8719	747	1423	1110	6857	1138	196	75	573	524	33567	51	239	3296	37153	23
2364	17129	1366	2951	2146	13104	2233	365	115	1141	986	66014	117	609	7138	73878	24
8225	99722	4786	12059	11449	61266	11864	2082	756	5025	5282	312275	991	5211	39969	358446	25
9558	106513	5782	10951	12218	68465	12446	2352	980	5194	5890	330844	873	3457	34296	369470	26
17783	206235	10568	23010	23667	129731	24310	4434	1736	10219	11172	643119	1864	8668	74265	727916	27
288	3542	247	91	583	2127	295	42	40	151	200	9724	13	210	1385	11332	28
319	3658	286	61	587	2262	301	48	52	162	219	10269	24	142	1183	11618	29
607	7200	533	152	1170	4389	596	90	92	313	419	19993	37	352	2568	22950	30
8513	103264	5033	12150	12032	63393	12159	2124	796	5176	5482	321999	1004	5421	41354	369778	31
9877	110171	6068	11012	12805	70727	12747	2400	1032	5356	6109	341113	897	3599	35479	381088	32
18390	213435	11101	23162	24837	134120	24906	4524	1828	10532	11591	663112	1901	9020	76833	750866	33
143	2626	277	317	347	2872	185	45	35	131	156	9021	6	155	1238	10420	34
161	2511	318	274	338	2764	204	36	42	106	163	8733	6	111	1039	9889	35
304	5137	595	591	685	5636	389	81	77	237	319	17754	12	266	2277	20309	36
8656	*105890*	*5310*	*12467*	*12379*	*66265*	*12344*	*2169*	*831*	*5307*	*5638*	*331020*	*1010*	*5576*	*42592*	*380198*	37
10038	*122682*	*6386*	*11286*	*13143*	*73491*	*12951*	*2436*	*1074*	*5462*	*6272*	*349846*	*903*	*3710*	*36518*	*390977*	38
18694	*218572*	*11696*	*23753*	*25522*	*139756*	*25295*	*4605*	*1905*	*10769*	*11910*	*680866*	*1913*	*9286*	*79110*	*771175*	39
CENTRAL STATISTICAL DIVISION																
5	133	107	..	363	175	10	1	3	4	1	851	..	1	64	916	40
5	141	127	1	387	181	18	3	3	4	1	915	..	3	53	971	41
10	274	234	1	750	356	28	4	6	8	2	1766	..	4	117	1887	42
4	143	13	4	525	124	12	..	4	7	11	935	..	10	54	999	43
5	154	12	4	556	149	6	..	6	4	16	997	..	8	37	1042	44
9	297	25	8	1081	273	18	..	10	11	27	1932	..	18	91	2041	45
1	59	72	..	515	49	5	..	11	1	1	735	..	6	66	807	46
..	52	62	..	512	61	2	..	7	..	3	713	..	..	67	780	47
1	111	134	..	1027	110	7	..	18	1	4	1448	..	6	133	1587	48
10	335	192	4	1403	348	27	1	18	12	13	2521	..	17	184	2722	49
10	347	201	5	1455	391	26	3	16	8	20	2625	..	11	157	2793	50
20	682	393	9	2858	739	53	4	34	20	33	5146	..	28	341	5515	51
56	111	3	..	36	228	3	..	..	1	2	522	..	3	51	576	52
70	130	1	..	51	247	6	..	1	1	3	601	..	..	22	623	53
126	241	4	..	87	475	9	..	1	2	5	1123	..	3	73	1199	54
38	38	..	..	26	206	..	1	..	1	1	330	..	3	36	369	55
34	53	..	..	36	207	3	1	..	3	..	359	..	..	23	382	56
72	91	..	..	62	413	3	2	..	4	1	689	..	3	59	751	57
94	149	3	..	62	434	3	1	..	2	3	852	..	6	87	945	58
104	183	1	..	87	454	9	1	1	4	3	960	..	..	45	1005	59
198	332	4	..	149	888	12	2	1	6	6	1812	..	6	132	1950	60
106	244	20	2	309	180	19	7	9	9	12	1015	1	10	123	1149	61
101	207	31	2	288	183	21	7	10	6	13	972	..	2	88	1062	62
207	451	51	4	597	363	40	14	19	15	25	1987	1	12	211	2211	63

by tertiary study extending beyond secondary schooling. (*b*) Passed no examination at Intermediate level or above. (*c*) Or passed final primary

No. 5.—Population of Local Government Areas, by Level of Educational

Number	Local government area (showing urban and rural components)		Highest level of education attained								Religion		
			Tertiary		Secondary			Primary			Christian		
			University degree	Other tertiary qualifications (a)	Passed at Leaving or Leaving Honours level	Passed at Intermediate level	Attended secondary school(b)	Attended primary school(c)	No schooling	Not stated	Baptist	Catholic, Roman(d)	Catholic(d)
	CENTRAL STATISTICAL DIVISION—*continued*												
1	Dudley (D.C.)—Rural	M	..	4	5	17	61	125	29	4	..	12	7
2		F	..	3	4	20	42	104	29	4	..	5	11
3		P	..	7	9	37	103	229	58	8	..	17	18
	Encounter Bay (D.C.)—												
4	Urban Victor Harbor (part)	M	2	8	24	39	126	200	46	4	4	12	17
5		F	3	5	28	65	136	235	44	3	10	7	26
6		P	5	13	52	104	262	435	90	7	14	19	43
7	Rural	M	2	5	23	45	129	267	64	1	5	13	24
8		F	1	7	24	62	114	249	50	..	5	12	30
9		P	3	12	47	107	243	516	114	1	10	25	54
10	Total Encounter Bay (D.C.)	M	4	13	47	84	255	467	110	5	9	25	41
11		F	4	12	52	127	250	484	94	3	15	19	56
12		P	8	25	99	211	505	951	204	8	24	44	97
	Eudunda (D.C.)—												
	Rural—												
13	Eudunda	M	3	11	18	31	68	173	40	11	1	3	31
14		F	2	7	12	29	80	180	43	9	1	3	23
15		P	5	18	30	60	148	353	83	20	2	6	54
16	Other	M	..	1	5	24	83	242	52	6	1	4	15
17		F	..	5	5	23	77	237	54	6	2	2	23
18		P	..	6	10	47	160	479	106	12	3	6	38
19	Total Eudunda (D.C.)	M	3	12	23	55	151	415	92	17	2	7	46
20		F	2	12	17	52	157	417	97	15	3	5	46
21		P	5	24	40	107	308	832	189	32	5	12	92
	Freeling (D.C.)—												
	Rural—												
22	Freeling	M	1	3	16	21	55	122	14	3	2	10	23
23		F	..	3	7	26	81	140	17	5	..	9	26
24		P	1	6	23	47	136	262	31	8	2	19	49
25	Other	M	4	8	22	43	161	396	81	19	1	7	43
26		F	2	7	27	60	162	350	81	19	1	2	39
27		P	6	15	49	103	323	746	162	38	2	9	82
28	Total Freeling (D.C.)	M	5	11	38	64	216	518	95	22	3	17	66
29		F	2	10	34	86	243	490	98	24	1	11	65
30		P	7	21	72	150	459	1008	193	46	4	28	131
31	Gumeracha (D.C.)—Rural	M	7	16	62	119	345	651	140	24	90	30	59
32		F	2	13	54	121	307	654	119	20	97	37	57
33		P	9	29	116	240	652	1305	259	44	187	67	116
	Kapunda (D.C.)—												
34	Urban Kapunda	M	3	9	20	44	143	254	53	7	1	36	88
35		F	..	5	16	55	152	295	52	11	3	29	110
36		P	3	14	36	99	295	549	105	18	4	65	198
37	Rural	M	2	2	12	51	164	316	71	15	4	9	62
38		F	2	4	20	51	147	309	67	16	3	6	67
39		P	4	6	32	102	311	625	138	31	7	15	129
40	Total Kapunda (D.C.)	M	5	11	32	95	307	570	124	22	5	45	150
41		F	2	9	36	106	299	604	119	27	6	35	177
42		P	7	20	68	201	606	1174	243	49	11	80	327
	Kingscote (D.C.)—												
43	Urban Kingscote	M	5	16	21	74	115	228	63	21	1	22	44
44		F	2	4	19	61	141	229	53	19	3	15	32
45		P	7	20	40	135	256	457	116	40	4	37	76
46	Rural	M	5	20	46	100	241	481	94	14	8	32	73
47		F	2	17	36	106	179	399	96	14	6	23	68
48		P	7	37	82	209	420	880	190	28	14	55	141
49	Total Kingscote (D.C.)	M	10	36	67	174	356	709	157	35	9	54	117
50		F	4	21	55	170	320	628	149	33	9	38	100
51		P	14	57	122	344	676	1337	306	68	18	92	217
52	Maitland (M)—Urban Maitland	M	7	19	26	67	117	215	63	3	..	10	57
53		F	..	16	31	55	125	221	50	2	1	7	60
54		P	7	35	57	122	242	436	113	5	1	17	117
55	Mallala (D.C.)—Rural	M	3	12	46	100	275	650	143	25	2	131	162
56		F	2	5	39	99	248	587	151	27	4	91	182
57		P	5	17	85	199	523	1237	294	52	6	222	344
58	Meadows (D.C.) (part)—Rural	M	2	11	44	116	381	746	162	27	3	56	93
59		F	1	14	48	134	304	678	149	26	2	55	84
60		P	3	25	92	250	685	1424	311	53	5	111	178
	Minlaton (D.C.)—												
	Rural—												
61	Minlaton	M	2	11	13	41	89	181	39	9	21	9	20
62		F	3	7	16	35	100	193	50	16	33	12	30
63		P	5	18	29	76	189	374	89	25	54	21	50

(*a*) For example, any recognised qualification, other than university degrees, requiring evidence of professional or semi-professional knowledge, obtained examinations. (*d*) As stated in individual Census Schedules.

Attainment, and by Religion: South Australia, Census, 30 June 1966—*continued*

Religion																
Christian																
Churches of Christ	Church of England	Congregational	Orthodox	Lutheran	Methodist	Presbyterian	Salvation Army	Seventh Day Adventist	Protestant (undefined)	Other Christian	Total Christian	Non-Christian	No religion or indefinite	No reply	Grand total	Number
CENTRAL STATISTICAL DIVISION—*continued*																
5	120	..	..	9	57	3	..	..	5	1	219	..	..	26	245	1
2	92	..	..	10	56	5	..	..	4	..	185	..	..	21	206	2
7	212	..	..	19	113	8	..	..	9	1	404	..	..	47	451	3
45	101	75	..	14	106	10	2	..	5	1	392	..	11	46	449	4
55	127	85	..	24	103	18	1	..	9	5	470	..	9	40	519	5
100	228	160	..	38	209	28	3	..	14	6	862	..	20	86	968	6
28	87	63	..	43	156	15	3	1	6	5	449	..	17	70	536	7
19	100	66	..	27	156	14	4	2	9	4	448	..	9	50	507	8
47	187	129	..	70	312	29	7	3	15	9	897	..	26	120	1043	9
73	188	138	..	57	262	25	5	1	11	6	841	..	28	116	985	10
74	227	151	..	51	259	32	5	2	18	9	918	..	18	90	1026	11
147	415	289	..	108	521	57	10	3	29	15	1759	..	46	206	2011	12
..	56	..	3	205	49	..	..	..	2	..	350	..	..	5	355	13
..	58	1	..	223	48	2	..	..	..	..	359	..	1	2	362	14
..	114	1	3	428	97	2	..	..	2	..	709	..	1	7	717	15
..	17	2	..	269	81	..	..	..	1	..	390	..	4	19	413	16
..	12	2	..	258	91	..	..	..	..	1	391	..	3	13	407	17
..	29	4	..	527	172	..	..	..	1	1	781	..	7	32	820	18
..	73	2	3	474	130	..	..	..	3	..	740	..	4	24	768	19
..	70	3	..	481	139	2	..	..	..	1	750	..	4	15	769	20
..	143	5	3	955	269	2	..	..	3	1	1490	..	8	39	1537	21
2	62	..	..	73	53	1	..	..	..	1	227	..	1	7	235	22
4	62	1	..	93	75	1	1	1	..	1	274	..	1	4	279	23
6	124	1	..	166	128	2	1	1	..	2	501	..	2	11	514	24
..	56	7	..	451	103	8	..	2	3	7	688	..	3	43	734	25
..	67	7	..	423	96	7	..	2	3	8	655	1	3	49	708	26
..	123	14	..	874	199	15	..	4	6	15	1343	1	6	92	1442	27
2	118	7	..	524	156	9	..	2	3	8	915	..	4	50	969	28
4	129	8	..	516	171	8	1	3	3	9	929	1	4	53	987	29
6	247	15	..	1040	327	17	1	5	6	17	1844	1	8	103	1956	30
60	147	35	1	220	507	18	12	9	18	16	1222	..	10	132	1364	31
67	145	30	..	211	471	21	9	9	11	18	1183	..	6	101	1290	32
127	292	65	1	431	978	39	21	18	29	34	2405	..	16	233	2654	33
8	102	15	3	86	129	8	2	..	4	3	485	..	7	41	533	34
9	118	22	2	97	134	5	1	..	6	9	545	..	8	33	586	35
17	220	37	5	183	263	13	3	..	10	12	1030	..	15	74	1119	36
3	94	15	..	302	88	4	..	..	..	3	584	..	12	37	633	37
2	86	12	..	323	73	1	..	1	..	4	578	..	6	32	616	38
5	180	27	..	625	161	5	..	1	..	7	1162	..	18	69	1249	39
11	196	30	3	388	217	12	2	..	4	6	1069	..	19	78	1166	40
11	204	34	2	420	207	6	1	1	6	13	1123	..	14	65	1202	41
22	400	64	5	808	424	18	3	1	10	19	2192	..	33	143	2368	42
..	167	..	2	11	190	7	2	1	4	13	464	..	7	72	543	43
3	163	3	2	10	204	7	4	2	1	12	461	..	4	63	528	44
3	330	3	4	21	394	14	6	3	5	25	925	..	11	135	1071	45
7	283	1	..	24	409	14	1	..	1	34	887	..	16	98	1001	46
3	263	3	..	16	343	15	..	..	..	31	771	..	14	67	852	47
10	546	4	..	40	752	29	1	..	1	65	1658	..	30	165	1853	48
7	450	1	2	35	599	21	3	1	5	47	1351	..	23	170	1544	49
6	426	6	2	26	547	22	4	2	1	43	1232	..	18	130	1380	50
13	876	7	4	61	1146	43	7	3	6	90	2583	..	41	300	2924	51
2	83	55	..	56	193	10	4	..	..	1	471	..	2	44	517	52
2	88	52	..	60	188	8	3	..	..	2	471	..	1	28	500	53
4	171	107	..	116	381	18	7	..	..	3	942	..	3	72	1017	54
50	142	9	86	20	537	10	4	5	12	4	1174	..	3	77	1254	55
41	161	10	68	23	461	11	2	5	11	2	1072	..	3	83	1158	56
91	303	19	154	43	998	21	6	10	23	6	2246	..	6	160	2412	57
34	317	8	..	95	663	16	5	2	3	21	1316	..	14	159	1489	58
31	306	4	..	94	585	15	5	4	2	22	1210	..	7	137	1354	59
65	623	12	..	189	1248	31	10	6	5	43	2526	..	21	296	2843	60
3	105	..	..	21	160	3	1	..	..	4	347	..	3	35	385	61
..	155	..	..	25	166	7	1	..	..	1	390	..	1	29	420	62
3	220	..	..	46	326	10	2	..	..	5	737	..	4	64	805	63

by tertiary study extending beyond secondary schooling. (*b*) Passed no examination at Intermediate level or above. (*c*) Or passed final primary

No. 5.—Population of Local Government Areas, by Level of Educational

Number	Local government area (showing urban and rural components)		Highest level of education attained									Religion		
			Tertiary		Secondary			Primary				Christian		
			University degree	Other tertiary qualifications (a)	Passed at Leaving or Leaving Honours level	Passed at Intermediate level	Attended secondary school(b)	Attended primary school(c)	No schooling	Not stated		Baptist	Catholic, Romand(d)	Catholic(d)
			CENTRAL STATISTICAL DIVISION—*continued*											
1	Other	M	2	9	40	80	224	444	106	11		22	29	39
2		F	1	8	38	74	166	397	90	9		25	25	29
3		P	3	17	78	154	390	841	196	20		47	54	68
4	Total Minlaton (D.C.)	M	4	20	53	121	313	625	145	20		43	38	59
5		F	4	15	54	109	266	590	140	25		58	37	59
6		P	8	35	107	230	579	1215	285	45		101	75	118
	Mount Barker (D.C.)—													
7	Urban Mount Barker	M	9	14	42	78	238	432	118	26		45	54	127
8		F	2	15	45	105	245	446	86	33		53	59	139
9		P	11	29	87	183	483	878	204	59		98	113	266
10	Rural	M	14	24	81	181	405	773	188	59		20	59	131
11		F	3	21	70	186	388	762	195	63		19	57	148
12		P	17	45	151	367	793	1535	383	122		39	116	279
13	Total Mount Barker (D.C.)	M	23	38	123	259	643	1205	306	85		65	113	258
14		F	5	36	115	291	633	1208	281	96		72	116	287
15		P	28	74	238	550	1276	2413	587	181		137	229	545
16	Mount Pleasant (D.C.)—Rural	M	4	9	30	60	170	372	71	8		14	17	9
17		F	3	5	27	59	151	381	72	11		8	18	7
18		P	7	14	57	119	321	753	143	19		22	35	16
19	Mudla Wirra (D.C.) (part)—Rural	M	10	22	120	59	177	299	71	9		10	15	71
20		F	..	7	32	65	153	306	68	6		8	14	57
21		P	10	29	152	124	330	605	139	15		18	29	128
	Onkaparinga (D.C.)—													
22	Urban Lobethal	M	2	3	21	40	121	288	62	15		3	31	18
23		F	1	7	22	50	126	272	38	30		5	35	19
24		P	3	10	43	90	247	560	100	45		8	66	37
	Rural—													
25	Woodside	M	3	8	11	33	79	137	38	11		..	10	9
26		F	..	9	13	44	75	168	27	12		1	9	14
27		P	3	17	24	77	154	305	65	23		1	19	23
28	Other	M	9	33	138	294	660	876	221	33		18	63	260
29		F	8	19	58	171	348	788	192	32		10	60	119
30		P	17	52	196	465	1008	1664	413	65		28	123	379
31	Total Rural	M	12	41	149	327	739	1013	259	44		18	73	269
32		F	8	28	71	215	423	956	219	44		11	69	133
33		P	20	69	220	542	1162	1969	478	88		29	142	402
34	Total Onkaparinga (D.C.)	M	14	44	170	367	860	1301	321	59		21	104	287
35		F	9	35	93	265	549	1228	257	74		16	104	152
36		P	23	79	263	632	1409	2529	578	133		37	208	439
	Owen (D.C.)—													
	Rural—													
37	Hamley Bridge	M	3	4	9	22	62	136	33	5		2	11	31
38		F	1	3	8	31	48	144	14	1		3	7	42
39		P	4	7	17	53	110	280	47	6		5	18	73
40	Other	M	..	4	20	43	134	165	52	4		7	2	33
41		F	1	2	16	45	99	194	47	5		2	3	23
42		P	1	6	36	88	233	359	99	9		9	5	56
43	Total Owen (D.C.)	M	3	8	29	65	196	301	85	9		9	13	64
44		F	2	5	24	76	147	338	61	6		5	10	65
45		P	5	13	53	141	343	639	146	15		14	23	129
	Port Elliot (D.C.)—													
46	Urban Goolwa	M	1	2	16	16	69	134	16	34		..	4	28
47		F	1	3	10	22	71	118	20	28		..	1	32
48		P	2	5	26	38	140	252	36	62		..	5	60
49	Urban Port Elliot	M	..	4	15	37	51	145	21	..		5	11	6
50		F	1	2	12	33	69	159	15	1		5	8	6
51		P	1	6	27	70	120	304	36	1		10	19	12
52	Rural	M	3	10	18	54	165	298	59	3		4	12	50
53		F	..	8	29	64	136	292	66	4		9	13	35
54		P	3	18	47	118	301	590	125	7		13	25	85
55	Total Port Elliot (D.C)	M	4	16	49	107	285	577	96	37		9	27	84
56		F	2	13	51	119	276	569	101	33		14	22	73
57		P	6	29	100	226	561	1146	197	70		23	49	157
58	Port Wakefield (D.C.)—Rural	M	1	3	11	43	136	249	78	18		4	37	29
59		F	..	5	12	30	130	229	62	13		3	33	42
60		P	1	8	23	73	266	478	140	31		7	70	71
	Riverton (D.C.)—													
	Rural—													
61	Riverton	M	2	11	11	21	76	139	30	6		1	3	57
62		F	1	5	9	39	83	162	33	5		4	5	63
63		P	3	16	20	60	159	301	63	11		5	8	120

(*a*) For example, any recognised qualification, other than university degrees, requiring evidence of professional or semi-professional knowledge, obtained examinations. (*d*) As stated in individual Census Schedules.

Attainment, and by Religion: South Australia, Census, 30 June 1966—*continued*

Religion																	
Christian																	
Churches of Christ	Church of England	Congregational	Orthodox	Lutheran	Methodist	Presbyterian	Salvation Army	Seventh Day Adventist	Protestant (undefined)	Other Christian	Total Christian	Non-Christian	No religion or indefinite	No reply	Grand total	Number
CENTRAL STATISTICAL DIVISION—*continued*																
4	248	1	2	28	456	9	..	..	6	1	845	..	5	66	916	1
1	218	1	..	18	407	9	..	..	5	1	739	..	..	44	783	2
5	466	2	2	46	863	18	..	..	11	2	1584	..	5	110	1699	3
7	353	1	2	49	616	12	1	..	6	5	1192	..	8	101	1301	4
1	333	1	..	43	573	16	1	..	5	2	1129	..	1	73	1203	5
8	686	2	2	92	1189	28	2	..	11	7	2321	..	9	174	2504	6
2	166	6	3	112	240	55	..	..	10	8	828	..	14	115	957	7
5	160	9	4	114	259	63	1	..	11	6	883	..	8	86	977	8
7	326	15	7	226	499	118	1	..	21	14	1711	..	22	201	1934	9
9	343	8	4	330	479	54	23	14	14	16	1504	2	28	191	1725	10
4	355	8	2	343	448	54	9	15	14	17	1493	2	23	170	1688	11
13	698	16	6	673	927	108	32	29	28	33	2997	4	51	361	3413	12
11	509	14	7	442	719	109	23	14	24	24	2332	2	42	306	2682	13
9	515	17	6	457	707	117	10	15	25	23	2376	2	31	256	2665	14
20	1024	31	13	899	1426	226	33	29	49	47	4708	4	73	562	5347	15
2	133	43	..	266	106	52	..	4	..	6	652	..	7	65	724	16
1	126	48	..	264	117	48	..	1	..	7	645	..	6	58	709	17
3	259	91	..	530	223	100	..	5	..	13	1297	..	13	123	1433	18
12	168	13	1	75	305	15	1	4	1	2	693	..	3	71	767	19
14	133	12	..	69	264	6	..	3	2	2	584	..	2	51	637	20
26	301	25	1	144	569	21	1	7	3	4	1277	..	5	122	1404	21
7	76	2	1	188	36	120	..	1	3	1	487	..	2	63	552	22
8	61	1	..	185	48	132	..	1	1	..	496	..	1	49	546	23
15	137	3	1	373	84	252	..	2	4	1	983	..	3	112	1098	24
5	80	..	2	40	109	19	..	..	..	4	278	..	4	38	320	25
5	79	..	2	50	123	26	..	..	..	3	312	..	1	35	348	26
10	159	..	4	90	232	45	..	..	..	7	590	..	5	73	668	27
32	602	5	8	392	545	102	1	6	10	39	2083	..	18	163	2264	28
24	354	2	5	361	439	71	1	10	8	34	1498	..	6	112	1616	29
56	956	7	13	753	984	173	2	16	18	73	3581	..	24	275	3880	30
37	682	5	10	432	654	121	1	6	10	43	2361	..	22	201	2584	31
29	433	2	7	411	562	97	1	10	8	37	1810	..	7	147	1964	32
66	1115	7	17	843	1216	218	2	16	18	80	4171	..	29	348	4548	33
44	758	7	11	620	690	241	1	7	13	44	2848	..	24	264	3136	34
37	494	3	7	596	610	229	1	11	9	37	2306	..	8	196	2510	35
81	1252	10	18	1216	1300	470	2	18	22	81	5154	..	32	460	5646	36
3	51	65	..	12	63	4	4	..	3	1	250	..	4	20	274	37
2	48	46	..	10	66	4	2	..	3	..	233	..	1	16	250	38
5	99	111	..	22	129	8	6	..	6	1	483	..	5	36	524	39
43	62	36	..	35	166	4	..	..	4	..	392	..	3	27	422	40
44	65	34	..	34	175	3	..	..	3	..	386	..	..	23	409	41
87	127	70	..	69	341	7	..	..	7	..	778	..	3	50	831	42
46	113	101	..	47	229	8	4	..	7	1	642	..	7	47	696	43
46	113	80	..	44	241	7	2	..	6	..	619	..	1	39	659	44
92	226	181	..	91	470	15	6	..	13	1	1261	..	8	86	1355	45
37	61	1	..	4	94	4	1	..	4	1	239	..	7	42	288	46
38	70	3	..	7	83	4	2	3	2	1	246	..	2	25	273	47
75	131	4	..	11	177	8	3	3	6	2	485	..	9	67	561	48
8	93	52	..	6	63	2	..	..	2	..	248	..	..	25	273	49
10	95	63	..	7	63	3	..	..	3	4	267	1	..	24	292	50
18	188	115	..	13	126	5	..	..	5	4	515	1	..	49	565	51
52	116	29	..	35	211	8	..	4	7	4	532	..	1	77	610	52
62	120	26	..	46	182	8	1	6	7	10	525	..	1	73	599	53
114	236	55	..	81	393	16	1	10	14	14	1057	..	2	150	1209	54
97	270	82	..	45	368	14	1	4	13	5	1019	..	8	144	1171	55
110	285	92	..	60	328	15	3	9	12	15	1038	1	3	122	1164	56
207	555	174	..	105	696	29	4	13	25	20	2057	1	11	266	2335	57
13	110	1	3	17	244	7	1	9	3	..	478	..	4	57	539	58
11	78	1	2	18	238	14	..	3	1	3	447	..	3	31	481	59
24	188	2	5	35	482	21	1	12	4	3	925	..	7	88	1020	60
1	67	1	..	28	114	4	2	..	..	..	278	..	2	16	296	61
2	61	1	..	23	160	2	1	1	1	1	325	..	1	11	337	62
3	128	2	..	51	274	6	3	1	1	1	603	..	3	27	633	63

by tertiary study extending beyond secondary schooling. (*b*) Passed no examination at Intermediate level or above. (*c*) Or passed final primary

No. 5.—Population of Local Government Areas, by Level of Educational

Number	Local government area (showing urban and rural components)		Highest level of education attained									Religion		
			Tertiary		Secondary			Primary				Christian		
			University degree	Other tertiary qualifications (*a*)	Passed at Leaving or Leaving Honours level	Passed at Intermediate level	Attended secondary school(*b*)	Attended primary school(*c*)	No schooling	Not stated	Baptist	Catholic, Roman(*d*)	Catholic(*d*)
	CENTRAL STATISTICAL DIVISION—*continued*												
1	Other	M	2	2	21	49	131	150	61	3	17	5	53
2		F	1	3	21	48	98	176	49	1	16	6	47
3		P	3	5	42	97	229	326	110	4	33	11	100
4	Total Riverton (D.C.)	M	4	13	32	70	207	289	91	9	18	8	110
5		F	2	8	30	87	181	338	82	6	20	11	110
6		P	6	21	62	157	388	627	173	15	38	19	220
7	Robertstown (D.C.)—Rural	M	1	6	16	46	120	360	73	21	1	8	26
8		F	1	4	9	41	89	283	62	16	..	5	19
9		P	2	10	25	87	209	643	135	37	1	13	45
10	Saddleworth (D.C.)—Rural	M	1	11	27	64	147	348	76	7	17	16	102
11		F	1	10	15	64	148	345	66	5	21	11	91
12		P	2	21	42	128	295	693	142	12	38	27	193
13	Sedan (D.C.)—Rural	M	1	9	12	25	81	270	47	2	1	4	14
14		F	2	5	16	37	73	249	45	2	..	3	14
15		P	3	14	28	62	154	519	92	4	1	7	28
16	Strathalbyn (M)—Urban	M	13	10	33	74	167	313	69	12	9	20	36
17		F	3	11	38	97	161	362	69	17	1	32	40
18		P	16	21	71	171	328	675	138	29	10	52	76
19	Strathalbyn (D.C.)—Rural	M	..	11	34	81	214	546	99	5	2	15	52
20		F	..	9	42	78	198	491	102	2	3	9	42
21		P	..	20	76	159	412	1037	201	7	5	24	94
	Tanunda (D.C.)—												
22	Urban Tanunda	M	9	19	45	84	240	458	89	2	..	13	35
23		F	1	12	24	112	198	597	92	4	1	14	32
24		P	10	31	69	196	438	1055	181	6	1	27	67
25	Rural	M	..	2	7	30	68	177	31	1	..	5	4
26		F	..	2	9	32	52	184	26	..	..	6	11
27		P	..	4	16	62	120	361	57	1	..	11	15
28	Total Tanunda (D.C.)	M	9	21	52	114	308	635	120	3	..	18	39
29		F	1	14	33	144	250	781	118	4	1	20	43
30		P	10	35	85	258	558	1416	238	7	1	38	82
31	Truro (D.C.)—Rural	M	..	8	2	20	70	173	41	3	..	3	13
32		F	..	4	5	23	58	153	25	3	..	3	17
33		P	..	12	7	43	128	326	66	6	..	6	30
34	Victor Harbor (M)—Urban Victor Harbor (part)	M	18	19	61	153	247	457	76	11	33	12	81
35		F	6	25	61	183	274	489	70	10	37	14	86
36		P	24	44	122	336	521	946	146	21	70	26	167
37	Warooka (D.C.)—Rural	M	..	7	11	52	96	279	65	6	3	26	31
38		F	..	7	16	45	92	226	81	5	4	23	32
39		P	..	14	27	97	188	505	146	11	7	49	63
40	Willunga (D.C.) (part)—Rural	M	..	3	4	18	56	69	32	1	3	1	1
41		F	..	2	3	16	42	60	19	2	4	3	..
42		P	..	5	7	34	98	129	51	3	7	4	1
43	Yankalilla (D.C.)—Rural	M	11	24	48	117	304	561	151	26	8	27	89
44		F	..	25	59	125	253	542	138	25	5	25	74
45		P	11	49	107	242	557	1103	289	51	13	52	163
	Yorke Peninsula (D.C.)—												
	Rural—												
46	Ardrossan	M	2	8	6	44	83	205	31	7	..	2	27
47		F	..	9	7	45	97	207	33	6	2	1	33
48		P	2	17	13	89	180	412	64	13	2	3	60
49	Other	M	2	10	45	132	265	570	195	16	3	9	114
50		F	1	13	39	125	232	544	175	14	5	11	96
51		P	3	23	84	257	497	1114	370	30	8	20	210
52	Total Yorke Peninsula (D.C.)	M	4	18	51	176	348	775	226	23	3	11	141
53		F	1	22	46	170	329	751	208	20	7	12	129
54		P	5	40	97	346	677	1526	434	43	10	23	270
	Yorketown (D.C.)—												
	Rural—												
55	Yorketown	M	4	6	14	35	75	201	38	1	11	11	33
56		F	..	10	21	39	92	210	43	4	14	10	55
57		P	4	16	35	74	167	411	81	5	25	21	88
58	Other	M	..	8	33	86	248	514	108	18	39	34	55
59		F	1	10	28	83	196	489	110	9	31	33	55
60		P	1	18	61	169	444	1003	218	27	70	67	110
61	Total Yorketown (D.C.)	M	4	14	47	121	323	715	146	19	50	45	88
62		F	1	20	49	122	288	699	153	13	45	43	110
63		P	5	34	96	243	611	1414	299	32	95	88	198
64	Not Incorporated—Rural	M	..	1	2	5	9	20	6	..	1	4	2
65		F	..	..	..	6	7	10	3	..	..	2	3
66		P	..	1	2	11	16	30	9	..	1	6	5

(*a*) For example, any recognised qualification, other than university degrees, requiring evidence of professional or semi-professional knowledge, obtained examinations. (*d*) As stated in individual Census Schedules.

Attainment, and by Religion: South Australia, Census, 30 June 1966—*continued*

Religion																	
Christian																	
Churches of Christ	Church of England	Congregational	Orthodox	Lutheran	Methodist	Presbyterian	Salvation Army	Seventh Day Adventist	Protestant (undefined)	Other Christian	Total Christian	Non-Christian	No religion or indefinite	No reply	Grand total	Number
CENTRAL STATISTICAL DIVISION—*continued*																
4	73	3	..	44	184	6	..	..	1	..	390	..	..	29	419	1
1	77	4	..	49	165	6	..	..	4	..	375	..	..	22	397	2
5	150	7	..	93	349	12	..	..	5	..	765	..	..	51	816	3
5	140	4	..	72	298	10	2	..	1	..	668	..	2	45	715	4
3	138	5	..	72	325	8	1	1	5	1	700	..	1	33	734	5
8	278	9	..	144	623	18	3	1	6	1	1368	..	3	78	1449	6
1	46	2	..	334	116	4	1	..	4	2	545	..	1	97	643	7
..	38	1	..	302	100	2	1	..	3	2	473	..	..	32	505	8
1	84	3	..	636	216	6	2	..	7	4	1018	..	1	129	1148	9
5	98	6	..	173	214	6	..	..	1	6	644	..	1	36	681	10
2	94	5	..	160	234	4	..	..	..	7	629	..	..	25	654	11
7	192	11	..	333	448	10	..	..	1	13	1273	..	1	61	1335	12
4	43	77	1	233	28	1	3	..	1	1	411	..	1	35	447	13
3	42	73	1	232	33	4	5	..	1	1	412	..	..	17	429	14
7	85	150	2	465	61	5	8	..	2	2	823	..	1	52	876	15
72	156	2	1	28	196	58	..	..	11	14	603	1	6	81	691	16
100	146	5	..	35	230	81	..	..	6	15	691	1	5	61	758	17
172	302	7	1	63	426	139	..	..	17	29	1294	2	11	142	1449	18
88	245	44	1	91	273	69	..	..	17	11	908	..	8	74	990	19
81	224	51	1	85	267	64	..	1	16	8	852	..	2	68	922	20
169	469	95	2	176	540	133	..	1	33	19	1760	..	10	142	1912	21
4	127	..	5	620	64	3	1	..	8	11	891	..	10	45	946	22
3	118	3	..	739	69	4	..	1	6	12	1002	..	4	34	1040	23
7	245	3	5	1359	133	7	1	1	14	23	1893	..	14	79	1986	24
..	12	2	..	252	10	..	..	3	4	3	295	..	1	20	316	25
1	3	7	..	238	9	..	..	2	7	2	286	..	..	19	305	26
1	15	9	..	490	19	..	..	5	11	5	581	..	1	39	621	27
4	139	2	5	872	74	3	1	3	12	14	1186	..	11	65	1262	28
4	121	10	..	977	78	4	..	3	13	14	1288	..	4	53	1345	29
8	260	12	5	1849	152	7	1	6	25	28	2474	..	15	118	2607	30
7	47	48	..	141	23	2	1	2	2	..	289	..	2	26	317	31
4	29	49	..	129	23	6	3	2	..	..	265	..	..	6	271	32
11	76	97	..	270	46	8	4	4	2	..	554	..	2	32	588	33
80	250	172	6	37	202	24	3	2	11	9	922	..	13	107	1042	34
77	293	201	1	39	219	23	8	2	15	17	1032	..	8	78	1118	35
157	543	373	7	76	421	47	11	4	26	26	1954	..	21	185	2160	36
2	91	8	..	21	233	5	3	7	3	4	437	..	3	76	516	37
2	94	4	..	20	214	1	5	9	2	2	412	..	3	57	472	38
4	185	12	..	41	447	6	8	16	5	6	849	..	6	133	988	39
6	30	2	..	9	90	4	9	..	2	..	157	..	6	20	183	40
5	25	2	..	6	74	2	5	..	2	..	128	..	4	12	144	41
11	55	4	..	15	164	6	14	..	4	..	285	..	10	32	327	42
12	350	5	3	36	519	24	2	2	5	9	1091	3	18	130	1242	43
13	341	7	2	29	521	21	2	..	4	11	1055	4	9	99	1167	44
25	691	12	5	65	1040	45	4	2	9	20	2146	7	27	229	2409	45
8	89	3	..	3	222	5	1	1	10	..	371	..	1	14	386	46
10	93	3	1	4	233	6	..	2	2	..	390	..	1	13	404	47
18	182	6	1	7	455	11	1	3	12	..	761	..	2	27	790	48
7	243	63	1	222	475	11	5	..	3	..	1156	..	8	71	1235	49
10	220	57	1	204	449	17	2	..	1	1	1074	..	5	64	1143	50
17	463	120	2	426	924	28	7	..	4	1	2230	..	13	135	2378	51
15	332	66	1	225	697	16	6	1	13	..	1527	..	9	85	1621	52
20	313	60	2	208	682	23	2	2	3	1	1464	..	6	77	1547	53
35	645	126	3	433	1379	39	8	3	16	1	2991	..	15	162	3168	54
..	106	3	1	27	139	..	..	..	..	..	331	..	3	40	374	55
..	118	1	..	32	151	..	..	..	..	2	383	..	4	32	419	56
..	224	4	1	59	290	..	..	..	..	2	714	..	7	72	793	57
1	234	..	1	75	426	9	2	2	2	36	916	..	10	89	1015	58
3	246	..	1	69	361	6	3	2	1	41	852	..	4	70	926	59
4	480	..	2	144	787	15	5	4	3	77	1768	..	14	159	1941	60
1	340	3	2	102	565	9	2	2	2	36	1247	..	13	129	1389	61
3	364	1	1	101	512	6	3	2	1	43	1235	..	8	102	1345	62
4	704	4	3	203	1077	15	5	4	3	79	2482	..	21	231	2734	63
2	7	1	..	4	9	2	..	..	..	4	36	..	..	7	43	64
..	3	..	..	3	11	2	..	..	..	1	25	..	..	1	26	65
2	10	1	..	7	20	4	..	..	..	5	61	..	..	8	69	66

by tertiary study extending beyond secondary schooling. (*b*) Passed no examination at Intermediate level or above. (*c*) Or passed final primary

No. 5.—Population of Local Government Areas, by Level of Educational

Number	Local government area (showing urban and rural components)		Highest level of education attained									Religion		
			Tertiary		Secondary			Primary				Christian		
			University degree	Other tertiary qualifications (a)	Passed at Leaving or Leaving Honours level	Passed at Intermediate level	Attended secondary school(b)	Attended primary school(c)	No schooling	Not stated	Baptist	Catholic, Roman(d)	Catholic(d)
	CENTRAL STATISTICAL DIVISION—*continued*												
1	Total Urban	M	103	176	430	937	2176	4373	944	143	110	295	677
2		F	28	149	421	1064	2252	4829	861	169	125	272	745
3		P	131	325	851	2001	4428	9202	1805	312	235	567	1422
4	Total Rural	M	117	382	1165	2567	6813	13959	3163	467	377	793	2005
5		F	44	312	969	2555	5788	13321	2992	443	392	695	1864
6		P	161	694	2134	5122	12601	27280	6155	910	769	1488	3869
7	*Total Division*	*M*	*220*	*558*	*1595*	*3504*	*8989*	*18332*	*4107*	*610*	*487*	*1088*	*2682*
8		*F*	*72*	*461*	*1390*	*3619*	*8040*	*18150*	*3853*	*612*	*517*	*967*	*2609*
9		*P*	*292*	*1019*	*2985*	*7123*	*17029*	*36482*	*7960*	*1222*	*1004*	*2055*	*5291*
	LOWER NORTH STATISTICAL DIVISION												
10	Blyth (D.C.)—Rural	M	3	6	11	41	115	217	57	8	2	18	18
11		F	1	3	15	47	100	212	55	4	4	20	21
12		P	4	9	26	88	215	429	112	12	6	38	39
13	Burra (M)—Urban	M	9	8	29	53	151	321	81	17	1	34	59
14		F	..	10	24	69	150	334	72	14	1	31	59
15		P	9	18	53	122	301	655	153	31	2	65	118
16	Burra Burra (D.C.)—Rural	M	2	6	23	48	145	330	75	7	1	19	113
17		F	..	6	26	57	146	310	78	10	2	16	103
18		P	2	12	49	105	291	640	153	17	3	35	216
19	Bute (D.C.)—Rural	M	..	7	19	56	186	322	91	23	1	19	23
20		F	..	9	26	74	157	301	68	18	2	16	29
21		P	..	16	45	130	343	623	159	41	3	35	52
22	Clare (M)—Urban	M	11	17	27	90	198	370	68	1	30	28	114
23		F	5	10	34	91	181	408	66	2	28	29	125
24		P	16	27	61	181	379	778	134	3	58	57	239
25	Clare (D.C.)—Rural	M	9	17	45	77	230	440	138	4	21	62	169
26		F	1	11	38	100	225	462	121	3	20	50	166
27		P	10	28	83	177	455	902	259	7	41	112	335
28	Clinton (D.C.)—Rural	M	3	7	25	56	155	333	70	1	..	7	35
29		F	..	9	23	84	144	288	81	2	2	2	30
30		P	3	16	48	140	299	621	151	3	2	9	65
31	Crystal Brook (D.C.)—Urban Crystal Brook	M	8	12	24	82	139	273	78	20	9	36	70
32		F	1	4	18	56	150	285	65	20	9	49	74
33		P	9	16	42	138	289	558	143	40	18	85	144
34	Rural	M	..	1	8	27	65	122	30	3	3	15	30
35		F	..	..	11	21	44	125	28	3	7	6	15
36		P	..	1	19	48	109	247	58	6	10	21	45
37	Total Crystal Brook (D.C.)	M	8	13	32	109	204	395	108	23	12	51	100
38		F	1	4	29	77	194	410	93	23	16	55	89
39		P	9	17	61	186	398	805	201	46	28	106	189
40	Georgetown (D.C.)—Rural	M	..	5	23	39	151	237	51	6	24	45	65
41		F	1	8	20	39	112	224	64	4	31	36	69
42		P	1	13	43	78	263	461	115	10	55	81	134
43	Gladstone (D.C.)—Urban Gladstone	M	4	10	18	56	139	251	57	10	6	65	62
44		F	1	7	17	51	117	232	56	9	12	36	72
45		P	5	17	35	107	256	483	113	19	18	101	134
46	Rural	M	..	..	7	28	42	62	25	1	8	14	20
47		F	..	1	5	21	43	43	22	1	5	12	24
48		P	..	1	12	49	85	105	47	2	13	26	44
49	Total Gladstone (D.C.)	M	4	10	25	84	181	313	82	11	14	79	82
50		F	1	8	22	72	160	275	78	10	17	48	96
51		P	5	18	47	156	341	588	160	21	31	127	178
52	Hallett (D.C.)—Rural	M	1	5	24	49	132	312	66	2	20	20	94
53		F	..	8	22	46	127	288	81	1	19	17	93
54		P	1	13	46	95	259	600	147	3	39	37	187
55	Jamestown (M)—Urban	M	9	12	18	56	152	313	69	..	28	18	117
56		F	..	8	17	54	167	336	71	..	26	15	154
57		P	9	20	35	110	319	649	140	..	54	33	271
58	Jamestown (D.C.)—Rural	M	2	4	23	64	181	337	106	8	13	13	124
59		F	1	10	18	73	152	329	73	8	14	5	120
60		P	3	14	41	137	333	666	179	16	27	18	244
61	Kadina (M)—Urban Kadina (part)	M	11	26	39	100	233	382	85	19	..	31	49
62		F	3	9	34	104	234	470	94	22	2	35	59
63		P	14	35	73	204	467	852	179	41	2	66	108

(*a*) For example, any recognised qualification, other than university degrees, requiring evidence of professional or semi-professional knowledge, obtained examinations. (*d*) As stated in individual Census Schedules.

Attainment, and by Religion: South Australia, Census, 30 June 1966—*continued*

Religion																	
Christian																	
Churches of Christ	Church of England	Congregational	Orthodox	Lutheran	Methodist	Presbyterian	Salvation Army	Seventh Day Adventist	Protestant (undefined)	Other Christian	Total Christian	Non-Christian	No religion or indefinite	No reply	Grand total	Number
CENTRAL STATISTICAL DIVISION—*continued*																
330	1769	503	25	2086	2040	326	16	11	74	76	8338	1	93	850	9282	1
390	1864	587	14	2311	2177	378	23	19	69	103	9077	2	61	633	9773	2
720	3633	1090	39	4397	4217	704	39	30	143	179	17415	3	154	1483	19055	3
660	5521	701	120	5505	9057	542	93	97	165	259	25895	6	244	2488	28633	4
609	5063	672	88	5360	8536	511	70	98	136	264	24358	7	132	1927	26424	5
1269	10584	1373	208	10865	17593	1053	163	195	301	523	50253	13	376	4415	55057	6
990	*7290*	*1204*	*145*	*7591*	*11097*	*868*	*109*	*108*	*239*	*335*	*34233*	*7*	*337*	*3338*	*37915*	7
999	*6927*	*1259*	*102*	*7671*	*10713*	*889*	*93*	*117*	*205*	*367*	*33435*	*9*	*193*	*2560*	*36197*	8
1989	*14217*	*2463*	*247*	*15262*	*21810*	*1757*	*202*	*225*	*444*	*702*	*67668*	*16*	*530*	*5898*	*74112*	9
LOWER NORTH STATISTICAL DIVISION																
3	78	2	..	105	171	34	4	..	..	..	435	..	2	21	458	10
2	78	1	..	105	158	31	1	..	..	..	421	..	1	15	437	11
5	156	3	..	210	329	65	5	..	..	..	856	..	3	36	895	12
1	156	3	6	13	294	4	16	..	2	..	589	..	2	78	669	13
2	147	4	7	11	334	4	5	..	1	..	606	..	3	64	673	14
3	303	7	13	24	628	8	21	..	3	..	1195	..	5	142	1342	15
2	134	2	2	35	284	9	..	..	1	..	602	..	4	30	636	16
6	130	..	..	35	289	8	1	..	4	..	594	..	3	36	633	17
8	264	2	2	70	573	17	1	..	5	..	1196	..	7	66	1269	18
1	54	1	..	3	540	6	..	14	..	4	666	..	..	38	704	19
1	50	2	..	3	507	9	..	9	..	4	632	..	1	20	653	20
2	104	3	..	6	1047	15	..	23	..	8	1298	..	1	58	1357	21
3	174	4	..	33	241	64	7	..	5	6	709	..	6	67	782	22
3	176	7	..	30	271	61	8	..	4	5	747	..	1	49	797	23
6	350	11	..	63	512	125	15	..	9	11	1456	..	7	116	1579	24
6	187	2	3	60	302	40	7	..	8	6	873	..	6	81	960	25
4	198	1	1	63	320	51	7	..	6	3	890	..	3	68	961	26
10	385	3	4	123	622	91	14	..	14	9	1763	..	9	149	1921	27
3	63	17	..	55	436	2	1	1	1	..	621	..	1	28	650	28
4	78	21	..	40	427	2	..	..	1	..	607	..	..	24	631	29
7	141	38	..	95	863	4	1	1	2	..	1228	..	1	52	1281	30
3	154	2	..	16	278	11	4	2	..	2	587	2	1	46	636	31
7	124	3	..	19	266	5	1	..	2	4	563	..	2	34	599	32
10	278	5	..	35	544	16	5	2	2	6	1150	2	3	80	1235	33
1	11	2	..	18	144	4	..	1	..	1	230	..	..	26	256	34
3	17	1	..	23	130	3	..	..	..	..	205	..	..	27	232	35
4	28	3	..	41	274	7	..	1	..	1	435	..	..	53	488	36
4	165	4	..	34	422	15	4	3	..	3	817	2	1	72	892	37
10	141	4	..	42	396	8	1	..	2	4	768	..	2	61	831	38
14	306	8	..	76	818	23	5	3	2	7	1585	2	3	133	1723	39
5	72	1	..	16	222	10	1	..	..	3	464	..	4	44	512	40
3	71	..	..	21	188	6	2	..	..	10	437	..	6	29	472	41
8	143	1	..	37	410	16	3	..	..	13	901	..	10	73	984	42
4	120	..	10	30	161	10	6	4	1	..	479	..	13	53	545	43
2	92	..	5	20	192	7	6	1	..	..	445	..	3	42	490	44
6	212	..	15	50	353	17	12	5	1	..	924	..	16	95	1035	45
..	25	..	..	5	70	3	..	..	4	..	149	..	1	15	165	46
..	27	..	..	5	46	2	..	..	2	..	123	..	..	13	136	47
..	52	..	..	10	116	5	..	..	6	..	272	..	1	28	301	48
4	145	..	10	35	231	13	6	4	5	..	628	..	14	68	710	49
2	119	..	5	25	238	9	6	1	2	..	568	..	3	55	626	50
6	264	..	15	60	469	22	12	5	7	..	1196	..	17	123	1336	51
5	107	6	1	16	237	14	6	..	7	2	535	..	2	54	591	52
4	120	3	..	21	232	12	9	..	3	3	536	..	..	37	573	53
9	227	9	1	37	469	26	15	..	10	5	1071	..	2	91	1164	54
2	122	5	..	11	208	56	6	..	..	1	574	..	5	50	629	55
3	102	5	..	10	230	55	4	..	1	2	607	1	4	41	653	56
5	224	10	..	21	438	111	10	..	1	3	1181	1	9	91	1282	57
2	117	1	..	39	311	34	2	..	2	3	661	1	4	59	725	58
1	114	3	1	38	273	33	3	..	2	4	611	..	7	46	664	59
3	231	4	1	77	584	67	5	..	4	7	1272	1	11	105	1389	60
68	118	5	..	18	489	8	14	1	13	10	824	..	5	66	895	61
70	157	6	..	16	522	4	13	2	8	11	905	..	1	64	970	62
138	275	11	..	34	1011	12	27	3	21	21	1729	..	6	130	1865	63

by tertiary study extending beyond secondary schooling. (*b*) Passed no examination at Intermediate level or above. (*c*) Or passed final primary

No. 5.—Population of Local Government Areas, by Level of Educational

Number	Local government area (showing urban and rural components)		Highest level of education attained								Religion		
			Tertiary		Secondary			Primary			Christian		
			University degree	Other tertiary qualifications (*a*)	Passed at Leaving or Leaving Honours level	Passed at Intermediate level	Attended secondary school(*b*)	Attended primary school(*c*)	No schooling	Not stated	Baptist	Catholic, Roman(*d*)	Catholic(*d*)
	LOWER NORTH STATISTICAL DIVISION—*continued*												
	Kadina (D.C.)—												
1	Urban Kadina (part)	M	1	2	7	24	131	294	65	15	1	14	29
2		F	2	2	7	44	171	313	63	16	2	12	42
3		P	3	4	14	68	302	607	128	31	3	26	71
4	Urban Moonta (part)	M	1	3	7	7	69	162	29	11	..	4	5
5		F	..	3	9	12	71	158	33	5	..	5	5
6		P	1	6	16	19	140	320	62	16	..	9	10
7	Rural	M	..	2	10	37	153	243	61	2	3	18	14
8		F	..	7	11	39	124	223	48	2	1	8	9
9		P	..	9	21	76	277	466	109	4	4	26	23
10	Total Kadina (D.C.)	M	2	7	24	68	353	699	155	28	4	36	48
11		F	2	12	27	95	366	694	144	23	3	25	56
12		P	4	19	51	163	719	1393	299	51	7	61	104
	Laura (D.C.)—												
	Rural—												
13	Laura	M	1	3	11	22	58	121	30	1	25	12	17
14		F	..	1	13	28	55	136	25	..	21	8	22
15		P	1	4	24	50	113	257	55	1	46	20	39
16	Other	M	..	..	6	9	35	82	12	3	17	6	12
17		F	..	..	5	12	30	69	10	2	15	6	10
18		P	..	..	11	21	65	151	22	5	32	12	22
19	Total Laura (D.C.)	M	1	3	17	31	93	203	42	4	42	18	29
20		F	..	1	18	40	85	205	35	2	36	14	32
21		P	1	4	35	71	178	408	77	6	78	32	61
22	Moonta (M)—Urban Moonta (part)	M	8	9	14	56	130	247	36	4	2	12	9
23		F	1	9	14	50	150	356	32	6	3	8	16
24		P	9	18	28	106	280	603	68	10	5	20	25
	Pirie (D.C.)—												
25	Urban Port Pirie (part)	M	4	17	35	69	215	316	146	..	24	86	101
26		F	1	7	16	76	242	306	151	1	24	75	105
27		P	5	24	51	145	457	622	297	1	48	161	206
28	Rural	M	..	4	29	56	195	403	109	4	10	41	96
29		F	1	3	29	50	186	377	92	2	11	25	75
30		P	1	7	58	106	381	780	201	6	21	66	171
31	Total Pirie (D.C.)	M	4	21	64	125	410	719	255	4	34	127	197
32		F	2	10	45	126	428	683	243	3	35	100	180
33		P	6	31	109	251	838	1402	498	7	69	227	377
	Port Broughton (D.C.)—												
34	Urban Port Broughton	M	2	5	8	12	32	111	24	1	3	5	9
35		F	..	7	5	22	32	122	31	4	5	10	10
36		P	2	12	13	34	64	233	55	5	8	15	19
37	Rural	M	..	..	7	12	68	167	44	4	1	8	15
38		F	..	3	7	20	51	121	33	1	..	4	7
39		P	..	3	14	32	119	288	77	5	1	12	22
40	Total Port Broughton (D.C.)	M	2	5	15	24	100	278	68	5	4	13	24
41		F	..	10	12	42	83	243	64	5	5	14	17
42		P	2	15	27	66	183	521	132	10	9	27	41
43	Port Pirie (C)—Urban Port Pirie (part)	M	54	113	295	719	1747	3278	753	24	178	792	1006
44		F	10	81	181	653	1802	3524	704	26	229	747	1036
45		P	64	194	476	1372	3549	6802	1457	50	407	1539	2042
46	Red Hill (D.C.)—Rural	M	..	6	15	18	94	189	54	2	3	15	45
47		F	..	1	12	35	62	187	59	4	4	9	54
48		P	..	7	27	53	156	376	113	6	7	24	99
	Snowtown (D.C.)—												
	Rural—												
49	Snowtown	M	1	8	6	24	69	142	35	..	1	17	41
50		F	..	5	9	21	57	137	42	1	2	18	43
51		P	1	13	15	45	126	279	77	1	3	35	84
52	Other	M	2	6	18	43	129	332	67	8	1	30	54
53		F	1	9	12	47	125	271	61	6	2	30	54
54		P	3	15	30	90	254	603	128	14	3	60	108
55	Total Snowtown (D.C.)	M	3	14	24	67	198	474	102	8	2	47	95
56		F	1	14	21	68	182	408	103	7	4	48	97
57		P	4	28	45	135	380	882	205	15	6	95	192
58	Spalding (D.C.)—Rural	M	..	7	16	25	92	207	35	3	4	8	75
59		F	..	..	13	27	73	175	32	..	1	5	85
60		P	..	7	29	52	165	382	67	3	5	13	160
61	Upper Wakefield (D.C.)—Rural	M	..	9	14	34	113	235	50	2	2	11	37
62		F	..	4	16	45	94	240	48	1	7	8	46
63		P	..	13	30	79	207	475	98	3	9	19	83

(*a*) For example, any recognised qualification, other than university degrees, requiring evidence of professional or semi-professional knowledge, obtained examinations. (*d*) As stated in individual Census Schedules.

Attainment, and by Religion: South Australia, Census, 30 June 1966—*continued*

Religion																	
Christian																	
Churches of Christ	Church of England	Congregational	Orthodox	Lutheran	Methodist	Presbyterian	Salvation Army	Seventh Day Adventist	Protestant (undefined)	Other Christian	Total Christian	Non-Christian	No religion or indefinite	No reply	Grand total	Number
LOWER NORTH STATISTICAL DIVISION—*continued*																
44	49	1	..	10	249	9	64	4	7	10	491	..	1	47	539	1
54	50	..	..	10	306	10	62	9	5	6	568	..	2	48	618	2
98	99	1	..	20	555	19	126	13	12	16	1059	..	3	95	1157	3
11	17	..	..	15	168	3	7	3	5	6	244	..	..	45	289	4
11	17	..	..	6	188	2	5	3	5	4	251	..	..	40	291	5
22	34	..	..	21	356	5	12	6	10	10	495	..	..	85	580	6
10	43	..	2	7	348	5	14	..	..	1	465	1	2	40	508	7
11	46	2	..	5	330	3	14	..	..	2	431	1	1	21	454	8
21	89	2	2	12	678	8	28	..	..	3	896	2	3	61	962	9
65	109	1	2	32	765	17	85	7	12	17	1200	1	3	132	1336	10
76	113	2	..	21	824	15	81	12	10	12	1250	1	3	109	1363	11
141	222	3	2	53	1589	32	166	19	22	29	2450	2	6	241	2699	12
1	43	..	..	27	105	2	..	..	..	1	233	1	..	13	247	13
..	42	..	..	31	120	2	..	..	..	1	247	..	..	11	258	14
1	85	..	..	58	225	4	..	..	..	2	480	1	..	24	505	15
..	12	..	..	30	61	..	..	..	3	..	141	..	3	3	147	16
..	15	..	..	28	41	1	..	..	4	..	120	..	1	7	128	17
..	27	..	..	58	102	1	..	..	7	..	261	..	4	10	275	18
1	55	..	..	57	166	2	..	..	3	1	374	1	3	16	394	19
..	57	..	..	59	161	3	..	..	4	1	367	..	1	18	386	20
1	112	..	..	116	327	5	..	..	7	2	741	1	4	34	780	21
18	83	1	4	8	297	4	3	..	8	5	454	..	12	38	504	22
30	91	..	..	9	403	2	9	..	9	12	592	1	3	22	618	23
48	174	1	4	17	700	6	12	..	17	17	1046	1	15	60	1122	24
22	191	9	4	12	210	37	4	3	2	8	713	..	8	81	802	25
30	183	11	4	18	198	44	5	2	1	9	709	..	6	85	800	26
52	374	20	8	30	408	81	9	5	3	17	1422	..	14	166	1602	27
8	98	67	170	23	212	3	..	7	..	..	735	..	6	59	800	28
10	106	66	149	15	213	4	..	8	3	..	685	..	2	53	740	29
18	204	133	319	38	425	7	..	15	3	..	1420	..	8	112	1540	30
30	289	76	174	35	422	40	4	10	2	8	1448	..	14	140	1602	31
40	289	77	153	33	411	48	5	10	4	9	1394	..	8	138	1540	32
70	578	153	327	68	833	88	9	20	6	17	2842	..	22	278	3142	33
1	28	..	..	4	124	5	..	..	2	..	181	..	..	14	195	34
4	32	2	..	4	136	1	2	..	2	..	208	..	..	15	223	35
5	60	2	..	8	260	6	2	..	4	..	389	..	..	29	418	36
..	16	3	..	2	247	..	..	1	..	1	294	..	..	8	302	37
..	15	2	..	..	200	1	..	1	..	..	230	..	..	6	236	38
..	31	5	..	2	447	1	..	2	..	1	524	..	..	14	538	39
1	44	3	..	6	371	5	..	1	2	1	475	..	..	22	497	40
4	47	4	..	4	336	2	2	1	2	..	438	..	..	21	459	41
5	91	7	..	10	707	7	2	2	4	1	913	..	..	43	956	42
120	1228	95	207	139	1986	245	118	9	66	43	6232	..	43	708	6983	43
166	1257	122	191	149	2008	245	132	10	68	51	6411	2	11	557	6981	44
286	2485	217	398	288	3994	490	250	19	134	94	12643	2	54	1265	13964	45
6	50	1	1	12	194	18	1	..	..	1	347	..	..	31	378	46
5	38	4	..	9	190	21	..	..	..	..	334	..	..	26	360	47
11	88	5	1	21	384	39	1	..	..	1	681	..	..	57	738	48
8	52	1	..	16	127	6	..	..	1	..	270	..	1	14	285	49
4	57	3	..	14	115	5	..	..	1	..	262	..	..	10	272	50
12	109	4	..	30	242	11	..	..	2	..	532	..	1	24	557	51
9	35	1	..	157	263	13	2	..	4	1	570	..	4	31	605	52
6	36	3	..	125	240	7	1	..	2	1	507	..	4	21	532	53
15	71	4	..	282	503	20	3	..	6	2	1077	..	8	52	1137	54
17	87	2	..	173	390	19	2	..	5	1	840	..	5	45	890	55
10	93	6	..	139	355	12	1	..	3	1	769	..	4	31	804	56
27	180	8	..	312	745	31	3	..	8	2	1609	..	9	76	1694	57
5	81	..	..	9	141	37	..	..	..	..	360	..	..	25	385	58
5	56	..	..	6	123	19	..	..	..	..	300	..	..	20	320	59
10	137	..	..	15	264	56	..	..	..	..	660	..	..	45	705	60
1	110	..	2	28	217	10	..	10	2	..	430	..	2	25	457	61
1	112	..	..	27	206	10	1	7	1	1	427	..	2	19	448	62
2	222	..	2	55	423	20	1	17	3	1	857	..	4	44	905	63

by tertiary study extending beyond secondary schooling. (*b*) Passed no examination at Intermediate level or above. (*c*) Or passed final primary

No. 5.—Population of Local Government Areas, by Level of Educational

Number	Local government area (showing urban and rural components)		Highest level of education attained								Religion		
			Tertiary		Secondary			Primary			Christian		
			University degree	Other tertiary qualifications (a)	Passed at Leaving or Leaving Honours level	Passed at Intermediate level	Attended secondary school(b)	Attended primary school(c)	No schooling	Not stated	Baptist	Catholic, Romand(d)	Catholic(d)
	LOWER NORTH STATISTICAL DIVISION—*continued*												
1	Wallaroo (M)—Urban	M	5	15	43	67	232	489	117	36	3	40	57
2		F	2	7	44	80	236	599	89	33	2	50	66
3		P	7	22	87	147	468	1088	206	69	5	90	123
4	Not Incorporated—Rural	M	..	..	..	2	2	3	1	..	..	..	..
5		F	..	..	..	..	4	3	..	..	..	..	..
6		P	..	..	..	2	6	6	1	..	..	..	..
7	Total Urban	M	127	249	564	1391	3568	6807	1608	158	285	1165	1687
8		F	26	164	420	1362	3703	7443	1527	158	343	1102	1823
9		P	153	413	984	2753	7271	14250	3135	316	628	2267	3510
10	Total Rural	M	24	103	340	767	2410	4836	1207	92	160	398	1097
11		F	6	98	331	886	2111	4521	1121	73	170	301	1075
12		P	30	201	671	1653	4521	9357	2328	165	330	699	2172
13	*Total Division*	*M*	*151*	*352*	*904*	*2158*	*5978*	*11643*	*2815*	*250*	*445*	*1563*	*2784*
14		*F*	*32*	*262*	*751*	*2248*	*5814*	*11964*	*2648*	*231*	*513*	*1403*	*2898*
15		*P*	*183*	*614*	*1655*	*4406*	*11792*	*23607*	*5463*	*481*	*958*	*2966*	*5682*
	UPPER NORTH STATISTICAL DIVISION												
16	Carrieton (D.C.)—Rural	M	..	4	6	13	33	90	30	..	4	..	70
17		F	..	..	5	12	23	74	20	1	1	..	51
18		P	..	4	11	25	56	164	50	1	5	..	121
19	Hawker (D.C.)—Rural	M	1	2	11	21	61	114	34	2	..	24	41
20		F	..	2	10	16	59	132	32	4	1	25	57
21		P	1	4	21	37	120	246	66	6	1	49	98
	Kanyaka (D.C.)—Rural—												
22	Stirling North (part)	M	1	..	5	16	83	132	42	1	..	44	29
23		F	..	2	2	24	77	123	39	..	..	36	32
24		P	1	2	7	40	160	255	81	1	..	80	61
25	Other	M	..	4	17	43	117	229	81	3	2	35	50
26		F	..	5	6	31	99	216	67	2	..	18	45
27		P	..	9	23	74	216	445	148	5	2	53	95
28	Total Kanyaka (D.C.)	M	1	4	22	59	200	361	123	4	2	79	79
29		F	..	7	8	55	176	339	106	2	..	54	77
30		P	1	11	30	114	376	700	229	6	2	133	156
	Orroroo (D.C.)—Rural—												
31	Orroroo	M	2	6	9	33	60	177	35	2	26	14	38
32		F	..	8	8	34	69	198	39	3	40	13	53
33		P	2	14	17	67	129	375	74	5	66	27	91
34	Other	M	1	..	8	17	58	157	32	1	14	2	84
35		F	..	4	10	23	58	137	39	..	15	3	60
36		P	1	4	18	40	116	294	71	1	29	5	144
37	Total Orroroo (D.C.)	M	3	6	17	50	118	334	67	3	40	16	122
38		F	..	12	18	57	127	335	78	3	55	16	113
39		P	3	18	35	107	245	669	145	6	95	32	235
40	Peterborough (M)—Urban	M	11	8	55	164	430	706	190	16	65	122	314
41		F	1	22	50	139	389	733	184	19	64	121	316
42		P	12	30	105	303	819	1439	374	35	129	243	630
43	Peterborough (D.C.)—Rural	M	..	3	9	28	76	165	40	13	32	20	65
44		F	..	1	8	25	46	141	24	8	28	14	45
45		P	..	4	17	53	122	306	64	21	60	34	110
46	Port Augusta (C)—Urban	M	38	72	236	642	1318	2248	644	37	20	426	671
47		F	5	65	161	573	1254	2173	607	30	27	353	695
48		P	43	137	397	1215	2572	4421	1251	67	47	779	1366
49	Port Germein (D.C.)—Rural	M	12	19	54	128	397	869	214	19	15	122	102
50		F	1	19	41	134	321	775	171	26	14	85	101
51		P	13	38	95	262	718	1644	385	45	29	207	203
52	Quorn (M)—Rural	M	1	4	7	17	71	136	36	1	..	19	37
53		F	..	4	9	19	68	181	31	3	..	13	38
54		P	1	8	16	36	139	317	67	4	..	32	75
	Wilmington (D.C.)—Rural—												
55	Stirling North (part)	M	..	..	5	13	20	40	15	..	..	8	11
56		F	..	2	1	14	12	32	14	..	..	6	10
57		P	..	2	6	27	32	72	29	..	..	14	21
58	Other	M	2	3	12	32	65	170	40	2	..	15	41
59		F	..	4	8	36	68	183	29	6	1	13	50
60		P	2	7	20	68	133	353	69	8	1	28	91
61	Total Wilmington (D.C.)	M	2	3	17	45	85	210	55	2	..	23	52
62		F	..	6	9	50	80	215	43	6	1	19	60
63		P	2	9	26	95	165	425	98	8	1	42	112

(*a*) For example, any recognised qualification, other than university degrees, requiring evidence of professional or semi-professional knowledge, obtained examinations. (*d*) As stated in in individual Census Schedules.

Attainment, and by Religion: South Australia, Census, 30 June 1966—*continued*

Religion																
Christian																
Churches of Christ	Church of England	Congregational	Orthodox	Lutheran	Methodist	Presbyterian	Salvation Army	Seventh Day Adventist	Protestant (undefined)	Other Christian	Total Christian	Non-Christian	No religion or indefinite	No reply	Grand total	Number
LOWER NORTH STATISTICAL DIVISION—*continued*																
25	180	110	..	18	333	42	18	4	6	17	853	..	22	129	1004	1
39	196	121	..	12	363	60	18	6	9	23	965	..	14	111	1090	2
64	376	231	..	30	696	102	36	10	15	40	1818	..	36	240	2094	3
..	6	..	..	..	2	..	..	..	..	..	8	..	..	..	8	4
..	4	..	..	..	3	..	..	..	..	..	7	..	..	..	7	5
..	10	..	..	..	5	..	..	..	..	..	15	..	..	..	15	6
322	2620	235	231	327	5038	498	267	30	117	108	12930	2	118	1422	14472	7
421	2624	281	207	314	5417	500	270	33	115	127	13577	4	50	1172	14803	8
743	5244	516	438	641	10455	998	537	63	232	235	26507	6	168	2594	29275	9
76	1394	107	181	663	4634	250	38	34	33	24	9089	3	42	645	9779	10
70	1410	112	151	614	4351	230	39	25	29	29	8606	1	31	509	9147	11
146	2804	219	332	1277	8985	480	77	59	62	53	17695	4	73	1154	18926	12
398	*4014*	*342*	*412*	*990*	*9672*	*748*	*305*	*64*	*150*	*132*	*22019*	*5*	*160*	*2067*	*24251*	13
491	*4034*	*393*	*358*	*928*	*9768*	*730*	*309*	*58*	*144*	*156*	*22183*	*5*	*81*	*1681*	*23950*	14
889	*8048*	*735*	*770*	*1918*	*19440*	*1478*	*614*	*122*	*294*	*288*	*44202*	*10*	*241*	*3748*	*48201*	15
UPPER NORTH STATISTICAL DIVISION																
..	41	..	..	1	54	1	..	1	..	3	175	..	..	1	176	16
..	26	..	..	..	51	..	..	1	..	4	134	..	..	1	135	17
..	67	..	..	1	105	1	..	2	..	7	309	..	..	2	311	18
1	39	1	..	5	110	1	..	..	1	1	224	..	2	20	246	19
2	30	..	..	3	114	..	..	..	..	3	235	1	..	19	255	20
3	69	1	..	8	224	1	..	..	1	4	459	1	2	39	501	21
1	89	..	..	4	70	5	10	..	6	..	258	..	1	21	280	22
1	81	..	..	2	73	6	6	..	6	..	243	..	..	24	267	23
2	170	..	..	6	143	11	16	..	12	..	501	..	1	45	547	24
..	101	4	..	16	164	8	7	..	..	27	414	..	4	76	494	25
..	90	1	..	13	155	5	9	1	1	20	358	..	1	67	426	26
..	191	5	..	29	319	13	16	1	1	47	772	..	5	143	920	27
1	190	4	..	20	234	13	17	..	6	27	672	..	5	97	774	28
1	171	1	..	15	228	11	15	1	7	20	601	..	1	91	693	29
2	361	5	..	35	462	24	32	1	13	47	1273	..	6	188	1467	30
..	42	2	2	9	164	1	1	..	..	2	301	1	..	22	324	31
2	48	1	2	8	162	3	..	..	1	1	334	..	..	25	359	32
2	90	3	4	17	326	4	1	..	1	3	635	1	..	47	683	33
..	22	..	..	4	126	1	..	..	..	3	256	1	..	17	274	34
..	30	..	..	7	136	3	..	..	..	..	254	..	..	17	271	35
..	52	..	..	11	262	4	..	..	..	3	510	1	..	34	545	36
..	64	2	2	13	290	2	1	..	..	5	557	2	..	39	598	37
2	78	1	2	15	298	6	..	..	1	1	588	..	..	42	630	38
2	142	3	4	28	588	8	1	..	1	6	1145	2	..	81	1228	39
10	348	2	21	65	419	19	58	..	9	5	1457	1	10	112	1580	40
12	349	2	21	65	399	23	49	2	14	10	1447	1	1	88	1537	41
22	697	4	42	130	818	42	107	2	23	15	2904	2	11	200	3117	42
2	52	..	2	10	96	6	2	..	1	1	289	..	4	41	334	43
5	40	..	3	1	79	3	2	..	..	..	220	..	2	31	253	44
7	92	..	5	11	175	9	4	..	1	1	509	..	6	72	587	45
16	1663	12	63	190	1097	263	56	4	23	50	4554	4	57	620	5235	46
19	1539	13	33	162	1103	247	84	6	22	58	4361	2	31	474	4868	47
35	3202	25	96	352	2200	510	140	10	45	108	8915	6	88	1094	10103	48
10	296	5	47	210	742	25	4	..	4	5	1587	3	4	118	1712	49
7	250	7	42	196	672	18	6	..	1	8	1407	..	2	79	1488	50
17	546	12	89	406	1414	43	10	..	5	13	2994	3	6	197	3200	51
1	74	..	..	4	86	8	11	1	..	1	242	..	1	30	273	52
..	94	1	..	5	113	10	11	1	..	1	287	2	2	24	315	53
1	168	1	..	9	199	18	22	2	..	2	529	2	3	54	588	54
..	10	1	1	5	18	6	..	..	..	..	60	..	4	29	93	55
..	5	..	..	6	23	6	..	..	..	1	57	..	2	16	75	56
..	15	1	1	11	41	12	..	..	..	1	117	..	6	45	168	57
1	82	3	1	14	129	9	..	..	..	7	302	..	..	24	326	58
1	79	1	..	25	132	7	..	..	..	7	316	..	..	18	334	59
2	161	4	1	39	261	16	..	..	..	14	618	..	..	42	660	60
1	92	4	2	19	147	15	..	..	..	7	362	..	4	53	419	61
1	84	1	..	31	155	13	..	..	..	8	373	..	2	34	409	62
2	176	5	2	50	302	28	..	..	..	15	735	..	6	87	828	63

by tertiary study extending beyond secondary schooling. (*b*) Passed no examination at Intermediate level or above. (*c*) Or passed final primary

No. 5.—Population of Local Government Areas, by Level of Educational

Number	Local government area (showing urban and rural components)		Highest level of education attained								Religion		
			Tertiary		Secondary			Primary			Christian		
			University degree	Other tertiary qualifications (*a*)	Passed at Leaving or Leaving Honours level	Passed at Intermediate level	Attended secondary school(*b*)	Attended primary school(*c*)	No schooling	Not stated	Baptist	Catholic, Roman(*d*)	Catholic(*d*)
	UPPER NORTH STATISTICAL DIVISION—*continued*												
1	Not Incorporated—Rural	M	1	5	19	35	123	199	52	5	8	31	57
2		F	2	4	7	28	53	119	49	1	5	9	40
3		P	3	9	26	63	176	318	101	6	13	40	97
4	Total Urban	M	49	80	291	806	1748	2954	834	53	85	548	985
5		F	6	87	211	712	1643	2906	791	49	91	474	1011
6		P	55	167	502	1518	3391	5860	1625	102	176	1022	1996
7	Total Rural	M	21	50	162	396	1164	2478	651	49	101	334	625
8		F	3	55	115	396	953	2311	554	54	105	235	582
9		P	24	105	277	792	2117	4789	1205	103	206	569	1207
10	*Total Division*	*M*	*70*	*130*	*453*	*1202*	*2912*	*5432*	*1485*	*102*	*186*	*882*	*1610*
11		*F*	*9*	*142*	*326*	*1108*	*2596*	*5217*	*1345*	*103*	*196*	*709*	*1593*
12		*P*	*79*	*272*	*779*	*2310*	*5508*	*10649*	*2830*	*205*	*382*	*1591*	*3203*
	SOUTH EASTERN STATISTICAL DIVISION												
	Beachport (D.C.)—												
13	Rural— Mount Burr	M	3	3	15	37	73	166	60	21	2	49	40
14		F	1	4	10	32	78	153	65	17	4	41	29
15		P	4	7	25	69	151	319	125	38	6	90	69
16	Other	M	4	10	31	53	148	274	93	17	2	35	63
17		F	..	8	32	61	112	233	73	16	2	47	51
18		P	4	18	63	114	260	507	166	33	4	82	114
19	Total Beachport (D.C.)	M	7	13	46	90	221	440	153	38	4	84	103
20		F	1	12	42	93	190	386	138	33	6	88	80
21		P	8	25	88	183	411	826	291	71	10	172	183
	Lacepede (D.C.)—												
22	Urban Kingston South East	M	5	8	21	41	131	270	66	7	4	24	45
23		F	1	10	20	46	114	259	55	11	1	14	43
24		P	6	18	41	87	245	529	121	18	5	38	88
25	Rural	M	3	14	35	67	127	274	93	14	4	15	25
26		F	2	9	31	51	97	214	56	13	2	21	25
27		P	5	23	66	118	224	488	149	27	6	36	50
28	Total Lacepede (D.C.)	M	8	22	56	108	258	544	159	21	8	39	70
29		F	3	19	51	97	211	473	111	24	3	35	68
30		P	11	41	107	205	469	1017	270	45	11	74	138
31	Lucindale (D.C.)—Rural	M	4	14	56	115	247	439	119	23	3	45	65
32		F	2	10	48	105	213	384	110	17	..	40	60
33		P	6	24	104	220	460	823	229	40	3	85	125
	Millicent (D.C.)—												
34	Urban Millicent	M	23	35	116	271	541	952	316	49	8	190	315
35		F	6	26	108	253	481	988	306	62	5	194	326
36		P	29	61	224	524	1022	1940	622	111	13	384	641
37	Rural	M	2	3	17	68	160	386	84	15	1	36	74
38		F	..	2	22	59	152	314	80	15	..	30	89
39		P	2	5	39	127	312	700	164	30	1	66	163
40	Total Millicent (D.C.)	M	25	38	133	339	701	1338	400	64	9	226	389
41		F	6	28	130	312	633	1302	386	77	5	224	415
42		P	31	66	263	651	1334	2640	786	141	14	450	804
43	Mount Gambier (C)—Urban	M	83	164	424	936	2171	3729	1021	183	137	704	1601
44		F	21	112	356	966	2205	3677	1023	180	148	595	1582
45		P	104	276	780	1902	4376	7406	2044	363	285	1299	3183
46	Mount Gambier (D.C.)—Rural	M	9	18	84	216	484	1031	243	27	7	112	291
47		F	1	16	74	176	492	955	272	26	14	115	269
48		P	10	34	158	392	976	1986	515	53	21	227	560
49	Naracoorte (M)—Urban	M	22	34	99	261	605	862	272	55	12	145	316
50		F	8	44	82	256	572	903	252	51	12	121	290
51		P	30	78	181	517	1177	1765	524	106	24	266	606
52	Naracoorte (D.C.)—Rural	M	3	23	72	159	361	533	146	28	5	55	114
53		F	4	16	67	150	298	464	151	19	4	26	77
54		P	7	39	139	309	659	997	297	47	9	81	191
	Penola (D.C.)—												
55	Urban Penola	M	7	15	34	75	164	303	116	14	..	15	121
56		F	5	10	21	74	152	307	72	14	1	15	116
57		P	12	25	55	149	316	610	188	28	1	30	237
58	Rural	M	6	17	68	152	391	700	246	28	4	80	291
59		F	3	23	62	137	317	638	219	18	3	69	300
60		P	9	40	130	289	708	1338	465	46	7	149	591
61	Total Penola (D.C.)	M	13	32	102	227	555	1003	362	42	4	95	412
62		F	8	33	83	211	469	945	291	32	4	84	416
63		P	21	65	185	438	1024	1948	653	74	8	179	828

(*a*) For example, any recognised qualification, other than university degrees, requiring evidence of professional or semi-professional knowledge, obtained examinations. (*d*) As stated in individual Census Schedules.

Attainment, and by Religion: South Australia, Census, 30 June 1966—*continued*

Religion																
Christian																
Churches of Christ	Church of England	Congregational	Orthodox	Lutheran	Methodist	Presbyterian	Salvation Army	Seventh Day Adventist	Protestant (undefined)	Other Christian	Total Christian	Non-Christian	No religion or indefinite	No reply	Grand total	Number
UPPER NORTH STATISTICAL DIVISION—*continued*																
6	126	2	3	9	121	21	4	1	2	1	392	1	6	40	439	1
1	79	2	..	8	65	14	7	1	2	1	234	..	1	28	263	2
7	205	4	3	17	186	35	11	2	4	2	626	1	7	68	702	3
26	2011	14	84	255	1516	282	114	4	32	55	6011	5	67	732	6815	4
31	1888	15	54	227	1502	270	133	8	36	68	5808	3	32	562	6405	5
57	3899	29	138	482	3018	552	247	12	68	123	11819	8	99	1294	13220	6
22	974	18	56	291	1880	92	39	3	14	51	4500	6	26	439	4971	7
19	852	13	47	274	1775	75	41	4	11	46	4079	3	10	349	4441	8
41	1826	31	103	565	3655	167	80	7	25	97	8579	9	36	788	9412	9
48	*2985*	*32*	*140*	*546*	*3396*	*374*	*153*	*7*	*46*	*106*	*10511*	*11*	*93*	*1171*	*11786*	10
50	*2740*	*28*	*101*	*501*	*3277*	*345*	*174*	*12*	*47*	*114*	*9887*	*6*	*42*	*911*	*10846*	11
98	*5725*	*60*	*241*	*1047*	*6673*	*719*	*327*	*19*	*93*	*220*	*20398*	*17*	*135*	*2082*	*22632*	12
SOUTH EASTERN STATISTICAL DIVISION																
5	87	1	13	9	57	30	6	2	4	10	315	1	3	59	378	13
5	75	1	16	7	66	27	12	5	6	5	299	1	7	53	360	14
10	162	2	29	16	123	57	18	7	10	15	614	2	10	112	738	15
4	161	..	..	24	118	137	1	1	3	3	552	..	6	72	630	16
4	129	1	..	21	121	108	4	..	1	1	490	..	1	44	535	17
8	290	1	..	45	239	245	5	1	4	4	1042	..	7	116	1165	18
9	248	1	13	33	175	167	7	3	7	13	867	1	9	131	1008	19
9	204	2	16	28	187	135	16	5	7	6	789	1	8	97	895	20
18	452	3	29	61	362	302	23	8	14	19	1656	2	17	228	1903	21
4	163	2	..	37	174	13	..	..	6	..	472	..	1	76	549	22
6	157	..	..	28	168	16	..	..	6	1	440	..	..	76	516	23
10	320	2	..	65	342	29	..	..	12	1	912	..	1	152	1065	24
15	171	8	..	22	232	28	..	..	1	3	524	5	7	91	627	25
10	137	9	..	10	180	18	..	..	1	2	415	5	2	51	473	26
25	308	17	..	32	412	46	..	..	2	5	939	10	9	142	1100	27
19	334	10	..	59	406	41	..	..	7	3	996	5	8	167	1176	28
16	294	9	..	38	348	34	..	..	7	3	855	5	2	127	989	29
35	628	19	..	97	754	75	..	..	14	6	1851	10	10	294	2165	30
11	252	4	8	54	353	95	2	..	5	1	898	..	12	107	1017	31
18	229	3	7	50	338	70	3	..	4	5	827	..	1	61	889	32
29	481	7	15	104	691	165	5	..	9	6	1725	..	13	168	1906	33
7	526	8	22	88	457	324	34	27	14	14	2034	1	15	253	2303	34
4	468	8	20	90	459	352	48	25	12	11	2022	1	10	197	2230	35
11	994	16	42	178	916	676	82	52	26	25	4056	2	25	450	4533	36
3	106	1	..	55	124	178	4	17	..	5	604	..	11	120	735	37
3	81	..	..	43	115	164	4	17	..	4	550	..	7	87	644	38
6	187	1	..	98	239	342	8	34	..	9	1154	..	18	207	1379	39
10	632	9	22	143	581	502	38	44	14	19	2638	1	26	373	3038	40
7	549	8	20	133	574	516	52	42	12	15	2572	1	17	284	2874	41
17	1181	17	42	276	1155	1018	90	86	26	34	5210	2	43	657	5912	42
104	1780	21	68	297	1149	1634	117	24	48	75	7759	12	104	836	8711	43
103	1761	19	52	338	1207	1682	110	27	49	70	7743	7	74	716	8540	44
207	3541	40	120	635	2356	3316	227	51	97	145	15502	19	178	1552	17251	45
17	322	5	5	135	258	647	49	17	6	20	1891	4	17	200	2112	46
21	283	4	2	130	263	612	38	34	3	22	1810	..	8	194	2012	47
38	605	9	7	265	521	1259	87	51	9	42	3701	4	25	394	4124	48
76	560	21	12	103	420	277	2	..	4	23	1971	..	19	220	2210	49
82	547	17	11	108	438	310	4	1	2	28	1971	1	5	191	2168	50
158	1107	38	23	211	858	587	6	1	6	51	3942	1	24	411	4378	51
47	360	38	..	39	332	219	5	2	7	6	1229	..	7	89	1325	52
49	345	41	..	48	312	174	11	5	4	6	1102	..	3	64	1169	53
96	705	79	..	87	644	393	16	7	11	12	2331	..	10	153	2494	54
3	197	1	6	19	88	169	5	11	3	4	642	..	1	85	728	55
7	129	2	2	18	89	173	2	19	3	2	578	..	..	77	655	56
10	326	3	8	37	177	342	7	30	6	6	1220	..	1	162	1383	57
7	373	4	15	71	270	290	12	4	4	11	1436	15	17	140	1608	58
10	327	1	11	55	239	244	8	3	4	10	1284	12	6	115	1417	59
17	700	5	26	126	509	534	20	7	8	21	2720	27	23	255	3025	60
10	570	5	21	90	358	459	17	15	7	15	2078	15	18	225	2336	61
17	456	3	13	73	328	417	10	22	7	12	1862	12	6	192	2072	62
27	1026	8	34	163	686	876	27	37	14	27	3940	27	24	417	4408	63

by tertiary study extending beyond secondary schooling. (*b*) Passed no examination at Intermediate level or above. (*c*) Or passed final primary

No. 5.—Population of Local Government Areas, by Level of Educational

Number	Local government area (showing urban and rural components)		Highest level of education attained								Religion		
			Tertiary		Secondary			Primary			Christian		
			University degree	Other tertiary qualifications (a)	Passed at Leaving or Leaving Honours level	Passed at Intermediate level	Attended secondary school(b)	Attended primary school(c)	No schooling	Not stated	Baptist	Catholic, Romand(d)	Catholic(d)
	SOUTH EASTERN STATISTICAL DIVISION—*continued*												
	Port MacDonnell (D.C.)—												
1	Urban Port MacDonnell	M	1	4	6	16	68	128	40	19	..	17	23
2		F	..	7	12	18	60	101	40	11	..	16	28
3		P	1	11	18	34	128	229	80	30	..	33	51
4	Rural	M	1	10	22	61	197	381	93	9	3	36	128
5		F	1	8	38	66	143	287	96	12	3	23	109
6		P	2	18	60	127	340	668	189	21	6	59	237
7	Total Port MacDonnell (D.C.)	M	2	14	28	77	265	509	133	28	3	53	151
8		F	1	15	50	84	203	388	136	23	3	39	137
9		P	3	29	78	161	468	897	269	51	6	92	288
10	Robe (D.C.)—Rural	M	..	4	11	40	117	248	58	18	9	25	26
11		F	..	9	16	40	102	226	39	13	4	17	20
12		P	..	13	27	80	219	474	97	31	13	42	46
13	Tantanoola (D.C.)—Rural	M	2	6	21	57	153	333	86	25	..	33	79
14		F	1	7	20	58	125	315	68	16	..	24	73
15		P	3	13	41	115	278	648	154	41	..	57	152
	Tatiara (D.C.)—												
16	Urban Bordertown	M	15	19	60	104	205	357	114	2	2	23	78
17		F	2	15	45	110	216	376	117	1	3	22	71
18		P	17	34	105	214	421	733	231	3	5	45	149
19	Urban Keith	M	4	10	29	82	155	220	68	2	3	26	39
20		F	..	7	24	69	141	228	58	..	1	23	46
21		P	4	17	53	151	296	448	126	2	4	49	85
22	Rural	M	2	30	116	231	535	926	295	5	25	44	135
23		F	9	34	91	191	405	821	283	7	12	63	129
24		P	11	64	207	422	940	1747	578	12	37	107	264
25	Total Tatiara (D.C.)	M	21	59	205	417	895	1503	477	9	30	93	252
26		F	11	56	160	370	762	1425	458	8	16	108	246
27		P	32	115	365	787	1657	2928	935	17	46	201	498
28	Total Urban	M	160	289	789	1786	4040	6821	2013	331	166	1144	2538
29		F	43	231	668	1792	3941	6839	1923	330	171	1000	2502
30		P	203	520	1457	3578	7981	13660	3936	661	337	2144	5040
31	Total Rural	M	39	152	548	1256	2993	5691	1616	230	65	565	1331
32		F	24	146	511	1126	2534	5004	1512	189	48	516	1231
33		P	63	298	1059	2382	5527	10695	3128	419	113	1081	2562
34	*Total Division*	*M*	*199*	*441*	*1337*	*3042*	*7033*	*12512*	*3629*	*561*	*231*	*1709*	*3869*
35		*F*	*67*	*377*	*1179*	*2918*	*6475*	*11843*	*3435*	*519*	*219*	*1516*	*3733*
36		*P*	*266*	*818*	*2516*	*5960*	*13508*	*24355*	*7064*	*1080*	*450*	*3225*	*7602*
	WESTERN STATISTICAL DIVISION												
	Cleve (D.C.)—												
	Rural—												
37	Cleve	M	4	6	13	30	58	158	58	2	..	7	22
38		F	..	11	20	46	71	144	46	9	..	8	31
39		P	4	17	33	76	129	302	104	11	..	15	53
40	Other	M	..	18	35	100	260	606	168	19	4	39	76
41		F	1	12	31	82	189	462	151	7	3	27	54
42		P	1	30	66	182	449	1068	319	26	7	66	130
43	Total Cleve (D.C.)	M	4	24	48	130	318	764	226	21	4	46	98
44		F	1	23	51	128	260	606	197	16	3	35	85
45		P	5	47	99	258	578	1370	423	37	7	81	183
46	Elliston (D.C.)—Rural	M	3	12	30	68	175	388	109	14	17	51	99
47		F	3	8	19	50	127	317	89	12	10	37	81
48		P	6	20	49	118	302	705	198	26	27	88	180
	Franklin Harbor (D.C.)—												
	Rural—												
49	Cowell	M	3	5	7	27	77	164	33	2	5	6	21
50		F	..	9	11	21	81	174	18	2	5	2	20
51		P	3	14	18	48	158	338	51	4	10	8	41
52	Other	M	..	2	10	23	72	212	50	3	2	8	22
53		F	..	5	5	28	55	151	39	1	..	11	20
54		P	..	7	15	51	127	363	89	4	2	19	42
55	Total Franklin Harbor (D.C.)	M	3	7	17	50	149	376	83	5	7	14	43
56		F	..	14	16	49	136	325	57	3	5	13	40
57		P	3	21	33	99	285	701	140	8	12	27	83
	Kimba (D.C.)—												
	Rural—												
58	Kimba	M	4	9	17	36	80	167	40	2	2	20	36
59		F	..	5	6	24	84	153	47	..	6	15	33
60		P	4	14	23	60	164	320	87	2	8	35	69

(*a*) For example, any recognised qualification, other than university degrees, requiring evidence of professional or semi-professional knowledge, obtained examinations. (*d*) As stated in individual Census Schedules.

Attainment, and by Religion: South Australia, Census, 30 June 1966—*continued*

Religion																	
Christian																	
Churches of Christ	Church of England	Congregational	Orthodox	Lutheran	Methodist	Presbyterian	Salvation Army	Seventh Day Adventist	Protestant (undefined)	Other Christian	Total Christian	Non-Christian	No religion or indefinite	No reply	Grand total	Number
SOUTH EASTERN STATISTICAL DIVISION—*continued*																
..	124	..	6	9	46	31	3	..	..	..	259	..	1	22	282	1
..	91	..	5	8	40	35	4	..	..	..	227	..	2	20	249	2
..	215	..	11	17	86	66	7	..	..	..	486	..	3	42	531	3
4	173	..	..	10	171	144	10	4	6	6	695	1	5	73	774	4
3	166	1	1	8	139	126	3	2	5	6	595	1	2	53	651	5
7	339	1	1	18	310	270	13	6	11	12	1290	2	7	126	1425	6
4	297	..	6	19	217	175	13	4	6	6	954	1	6	95	1056	7
3	257	1	6	16	179	161	7	2	5	6	822	1	4	73	900	8
7	554	1	12	35	396	336	20	6	11	12	1776	2	10	168	1956	9
7	152	..	..	15	148	29	..	1	5	..	417	..	2	77	496	10
12	137	..	..	16	129	24	..	3	5	..	367	..	2	76	445	11
19	289	..	..	31	277	53	..	4	10	..	784	..	4	153	941	12
3	150	2	..	3	121	168	..	..	5	12	576	..	8	99	683	13
4	121	4	..	11	127	170	..	..	4	10	548	..	5	57	610	14
7	271	6	..	14	248	338	..	..	9	22	1124	..	13	156	1293	15
88	204	81	..	58	218	28	2	..	7	10	799	..	..	77	876	16
93	187	109	..	56	238	32	..	..	10	12	833	..	..	49	882	17
181	391	190	..	114	456	60	2	..	17	22	1632	..	..	126	1758	18
28	135	100	..	28	95	26	3	..	7	3	493	..	1	76	570	19
25	112	108	..	25	89	23	2	..	8	6	468	..	..	59	527	20
53	247	208	..	53	184	49	5	..	15	9	961	..	1	135	1097	21
151	534	202	1	164	591	69	..	5	6	8	1935	1	13	191	2140	22
169	416	195	2	146	489	62	..	4	3	7	1697	..	4	140	1841	23
320	950	397	3	310	1080	131	..	9	9	15	3632	1	17	331	3981	24
267	873	383	1	250	904	123	5	5	20	21	3227	1	14	344	3586	25
287	715	412	2	227	816	117	2	4	21	25	2998	..	4	248	3250	26
554	1588	795	3	477	1720	240	7	9	41	46	6225	1	18	592	6836	27
310	3689	234	114	639	2647	2502	166	62	89	129	14429	13	142	1645	16229	28
320	3452	263	90	671	2728	2623	170	72	90	130	14282	9	91	1385	15767	29
630	7141	497	204	1310	5375	5125	336	134	179	259	28711	22	233	3030	31996	30
274	2841	265	42	601	2775	2034	89	53	52	85	11072	27	108	1318	12525	31
308	2446	260	39	545	2518	1799	83	73	40	78	9984	19	48	995	11046	32
582	5287	525	81	1146	5293	3833	172	126	92	163	21056	46	156	2313	23571	33
584	*6530*	*499*	*156*	*1240*	*5422*	*4536*	*255*	*115*	*141*	*214*	*25501*	*40*	*250*	*2963*	*28754*	34
628	*5898*	*523*	*129*	*1216*	*5246*	*4422*	*253*	*145*	*130*	*208*	*24266*	*28*	*139*	*2380*	*26813*	35
1212	*12428*	*1022*	*285*	*2456*	*10668*	*8958*	*508*	*260*	*271*	*422*	*49767*	*68*	*389*	*5343*	*55567*	36
WESTERN STATISTICAL DIVISION																
3	70	..	..	35	153	2	..	..	..	..	292	..	1	36	329	37
4	81	..	2	31	155	5	..	..	..	2	319	..	..	28	347	38
7	151	..	2	66	308	7	..	..	..	2	611	..	1	64	676	39
4	220	5	2	145	578	11	1	..	5	10	1100	..	6	100	1206	40
5	191	4	..	111	447	8	1	..	3	10	864	..	7	64	935	41
9	411	9	2	256	1025	19	2	..	8	20	1964	..	13	164	2141	42
7	290	5	2	180	731	13	1	..	5	10	1392	..	7	136	1535	43
9	272	4	2	142	602	13	1	..	3	12	1183	..	7	92	1282	44
16	562	9	4	322	1333	26	2	..	8	22	2575	..	14	228	2817	45
13	242	1	6	64	197	11	6	1	1	4	713	..	4	82	799	46
8	203	..	1	51	160	4	1	..	..	6	562	..	2	61	625	47
21	445	1	7	115	357	15	7	1	1	10	1275	..	6	143	1424	48
3	70	1	..	31	142	5	2	..	..	1	287	1	1	29	318	49
..	73	..	..	44	142	2	3	..	..	1	292	..	2	22	316	50
3	143	1	..	75	284	7	5	..	..	2	579	1	3	51	634	51
1	67	..	..	32	151	6	2	..	5	1	297	..	6	69	372	52
1	58	1	..	29	110	4	2	..	4	2	242	..	4	38	284	53
2	125	1	..	61	261	10	4	..	9	3	539	..	10	107	656	54
4	137	1	..	63	293	11	4	..	5	2	584	1	7	98	690	55
1	131	1	..	73	252	6	5	..	4	3	534	..	6	60	600	56
5	268	2	..	136	545	17	9	..	9	5	1118	1	13	158	1290	57
2	93	2	..	19	110	2	..	..	1	..	287	..	7	61	355	58
2	68	1	..	28	109	2	..	..	..	..	264	..	4	51	319	59
4	161	3	..	47	219	4	..	..	1	..	551	..	11	112	674	60

by tertiary study extending beyond secondary schooling. (*b*) Passed no examination at Intermediate level or above. (*c*) Or passed final primary

No. 5.—Population of Local Government Areas, by Level of Educational

Number	Local government area (showing urban and rural components)		Highest level of education attained								Religion		
			Tertiary		Secondary			Primary			Christian		
			University degree	Other tertiary qualifications (a)	Passed at Leaving or Leaving Honours level	Passed at Intermediate level	Attended secondary school(b)	Attended primary school(c)	No schooling	Not stated	Baptist	Catholic, Roman(d)	Catholic(d)
			WESTERN STATISTICAL DIVISION—*continued*										
1	Other	M	..	5	16	37	142	313	73	6	5	10	29
2		F	..	10	18	33	81	218	76	1	5	6	24
3		P	..	15	34	70	223	531	149	7	10	16	53
4	Total Kimba (D.C.)	M	4	14	33	73	222	480	113	8	7	30	65
5		F	..	15	24	57	165	371	123	1	11	21	57
6		P	4	29	57	130	387	851	236	9	18	51	122
7	Le Hunte (D.C.)—Rural	M	1	17	33	103	217	530	131	8	3	33	163
8		F	..	19	24	82	139	430	117	5	3	15	135
9		P	1	36	57	185	356	960	248	13	6	48	298
	Lincoln (D.C.)—												
	Rural—												
10	Cummins	M	6	6	18	56	84	156	64	1	..	17	62
11		F	1	14	17	43	75	155	60	1	2	10	57
12		P	7	20	35	99	159	311	124	2	2	27	119
13	Other	M	..	14	40	142	369	761	183	5	13	80	122
14		F	..	22	42	110	275	613	193	6	12	78	98
15		P	..	36	82	252	644	1374	376	11	25	158	220
16	Total Lincoln (D.C.)	M	6	20	58	198	453	917	247	6	13	97	184
17		F	1	36	59	153	350	768	253	7	14	88	155
18		P	7	56	117	351	803	1685	500	13	27	185	339
	Murat Bay (D.C.)—												
19	Urban Ceduna	M	7	17	37	96	154	327	98	26	14	48	42
20		F	2	10	31	85	126	283	85	22	13	26	23
21		P	9	27	68	181	280	610	183	48	27	74	65
22	Rural	M	..	6	14	27	92	234	80	15	..	17	18
23		F	..	4	7	36	74	197	70	12	3	8	20
24		P	..	10	21	63	166	431	150	27	3	25	38
25	Total Murat Bay (D.C.)	M	7	23	51	123	246	561	178	41	14	65	60
26		F	2	14	38	121	200	480	155	34	16	34	43
27		P	9	37	89	244	446	1041	333	75	30	99	103
28	Port Lincoln (M)—Urban	M	43	68	205	508	1161	1992	555	21	89	359	463
29		F	9	50	169	498	1095	2001	494	19	71	310	458
30		P	52	118	374	1006	2256	3993	1049	40	160	669	921
	Streaky Bay (D.C.)—												
	Rural—												
31	Streaky Bay	M	4	7	20	49	84	173	37	1	2	18	66
32		F	..	2	17	44	70	190	37	2	1	14	87
33		P	4	9	37	93	154	363	74	3	3	32	153
34	Other	M	1	5	17	64	189	402	106	11	9	39	215
35		F	1	4	10	56	127	289	107	8	12	32	173
36		P	2	9	27	120	316	691	213	19	21	71	388
37	Total Streaky Bay (D.C.)	M	5	12	37	113	273	575	143	12	11	57	281
38		F	1	6	27	100	197	479	144	10	13	46	260
39		P	6	18	64	213	470	1054	287	22	24	103	541
	Tumby Bay (D.C.)—												
	Rural—												
40	Tumby Bay	M	1	10	12	35	99	193	37	2	..	12	18
41		F	..	6	6	45	92	212	31	..	1	9	9
42		P	1	16	18	80	191	405	68	2	1	21	27
43	Other	M	3	11	38	103	222	574	129	10	10	28	92
44		F	2	16	37	91	175	472	120	9	7	23	64
45		P	5	27	75	194	397	1046	249	19	17	51	156
46	Total Tumby Bay (D.C.)	M	4	21	50	138	321	767	166	12	10	40	110
47		F	2	22	43	136	267	684	151	9	8	32	73
48		P	6	43	93	274	588	1451	317	21	18	72	183
49	Whyalla (C)—Urban	M	103	197	858	1706	3136	4440	1597	146	159	1296	1599
50		F	19	139	457	1359	2593	3872	1458	41	145	904	1380
51		P	122	336	1315	3065	5729	8312	3055	187	304	2200	2979
	Not Incorporated—												
	Rural—												
52	Iron Knob	M	3	6	15	56	108	144	62	6	8	36	48
53		F	..	2	12	15	72	126	54	3	3	16	29
54		P	3	8	27	71	180	270	116	9	11	52	77
55	Other	M	5	10	32	74	143	302	75	14	3	52	69
56		F	..	3	20	36	79	184	88	4	6	22	29
57		P	5	13	52	110	222	486	163	18	9	74	98
58	Total Not Incorporated	M	8	16	47	130	251	446	137	20	11	88	117
59		F	..	5	32	51	151	310	142	7	9	38	58
60		P	8	21	79	181	402	756	279	27	20	126	175
61	Total Urban	M	153	282	1100	2310	4451	6759	2250	193	262	1703	2104
62		F	30	199	657	1942	3814	6156	2037	82	229	1240	1861
63		P	183	481	1757	4252	8265	12915	4287	275	491	2943	3965

(*a*) For example, any recognised qualification, other than university degrees, requiring evidence of professional or semi-professional knowledge, obtained examinations. (*d*) As stated in in individual Census Schedules.

Attainment, and by Religion: South Australia, Census, 30 June 1966—*continued*

Religion																
Christian																
Churches of Christ	Church of England	Congregational	Orthodox	Lutheran	Methodist	Presbyterian	Salvation Army	Seventh Day Adventist	Protestant (undefined)	Other Christian	Total Christian	Non-Christian	No religion or indefinite	No reply	Grand total	Number
WESTERN STATISTICAL DIVISION—*continued*																
2	99	1	..	42	257	10	2	..	4	22	483	1	16	92	592	1
1	85	1	..	35	197	10	1	..	3	16	384	..	12	41	437	2
3	184	2	..	77	454	20	3	..	7	38	867	1	28	133	1029	3
4	192	3	..	61	367	12	2	..	5	22	770	1	23	153	947	4
3	153	2	..	63	306	12	1	..	3	16	648	..	16	92	756	5
7	345	5	..	124	673	24	3	..	8	38	1418	1	39	245	1703	6
17	261	1	..	112	296	10	3	..	..	8	907	1	16	116	1040	7
15	214	..	..	99	250	8	1	..	..	8	748	..	8	60	816	8
32	475	1	..	211	546	18	4	..	..	16	1655	1	24	176	1856	9
2	96	2	1	17	122	4	5	..	4	3	335	1	1	54	391	10
3	90	3	..	20	127	3	7	1	2	2	327	..	1	38	366	11
5	186	5	1	37	249	7	12	1	6	5	662	1	2	92	757	12
10	468	4	13	99	439	11	14	7	8	18	1306	..	36	172	1514	13
3	397	3	9	91	400	13	9	6	3	15	1137	..	16	108	1261	14
13	865	7	22	190	839	24	23	13	11	33	2443	..	52	280	2775	15
12	564	6	14	116	561	15	19	7	12	21	1641	1	37	226	1905	16
6	487	6	9	111	527	16	16	7	5	17	1464	..	17	146	1627	17
18	1051	12	23	227	1088	31	35	14	17	38	3105	1	54	372	3532	18
1	183	4	112	58	176	16	3	..	..	8	665	..	10	87	762	19
3	169	2	69	60	184	13	2	..	1	4	569	..	10	65	644	20
4	352	6	181	118	360	29	5	..	1	12	1234	..	20	152	1406	21
..	126	1	..	109	143	2	1	3	..	1	421	..	5	42	468	22
3	111	..	..	95	115	1	..	1	..	1	358	1	1	40	400	23
3	237	1	..	204	258	3	1	4	..	2	779	1	6	82	868	24
1	309	5	112	167	319	18	4	3	..	9	1086	..	15	129	1230	25
6	280	2	69	155	299	14	2	1	1	5	927	1	11	105	1044	26
7	589	7	181	322	618	32	6	4	1	14	2013	1	26	234	2274	27
103	1211	12	73	207	1113	119	64	12	30	60	3915	2	53	583	4553	28
120	1192	11	54	219	1132	107	64	27	15	60	3840	1	43	451	4335	29
223	2403	23	127	426	2245	226	128	39	45	120	7755	3	96	1034	8888	30
1	119	4	7	12	99	5	1	1	5	..	340	2	5	28	375	31
1	119	2	4	7	97	11	..	1	4	..	348	..	1	13	362	32
2	238	6	11	19	196	16	1	2	9	..	688	2	6	41	737	33
5	256	2	10	25	141	4	..	1	1	1	709	..	6	80	795	34
4	181	2	6	23	117	2	2	1	..	1	556	..	..	46	602	35
9	437	4	16	48	258	6	2	2	1	2	1265	..	6	126	1397	36
6	375	6	17	37	240	9	1	2	6	1	1049	2	11	108	1170	37
5	300	4	10	30	214	13	2	2	4	1	904	..	1	59	964	38
11	675	10	27	67	454	22	3	4	10	2	1953	2	12	167	2134	39
54	85	..	..	12	160	4	1	1	1	..	348	..	3	38	389	40
61	78	2	..	9	183	4	..	..	1	..	357	..	4	31	392	41
115	163	2	..	21	343	8	1	1	2	..	705	..	7	69	781	42
92	227	5	..	66	444	8	1	..	7	6	986	1	15	88	1090	43
78	196	8	..	61	408	5	1	..	7	2	860	..	8	54	922	44
170	423	13	..	127	852	13	2	..	14	8	1846	1	23	142	2012	45
146	312	5	..	78	604	12	2	1	8	6	1334	1	18	126	1479	46
139	274	10	..	70	591	9	1	..	8	2	1217	..	12	85	1314	47
285	586	15	..	148	1195	21	3	1	16	8	2551	1	30	211	2793	48
164	2850	38	301	433	1961	969	147	22	167	191	10297	28	201	1657	12183	49
140	2398	21	163	352	1865	870	130	27	159	150	8704	10	93	1131	9938	50
304	5248	59	464	785	3826	1839	277	49	326	341	19001	38	294	2788	22121	51
1	75	1	8	11	57	60	1	..	5	5	316	2	7	75	400	52
..	63	1	..	5	41	65	1	..	2	3	229	..	6	49	284	53
1	138	2	8	16	98	125	2	..	7	8	545	2	13	124	684	54
2	182	2	5	70	138	37	1	..	..	4	565	1	8	81	655	55
1	124	..	..	55	107	30	..	..	1	3	378	..	8	28	414	56
3	306	2	5	125	245	67	1	..	1	7	943	1	16	109	1069	57
3	257	3	13	81	195	97	2	..	5	9	881	3	15	156	1055	58
1	187	1	..	60	148	95	1	..	3	6	607	..	14	77	698	59
4	444	4	13	141	343	192	3	..	8	15	1488	3	29	233	1753	60
268	4244	54	486	698	3250	1104	214	34	197	259	14877	30	264	2327	17498	61
263	3759	34	286	631	3181	990	196	54	175	214	13113	11	146	1647	14917	62
531	8003	88	772	1329	6431	2094	410	88	372	473	27990	41	410	3974	32415	63

by tertiary study extending beyond secondary schooling. (*b*) Passed no examination at Intermediate level or above. (*c*) Or passed final primary

No. 5.—Population of Local Government Areas, by Level of Educational

Number	Local government area (showing urban and rural components)		Highest level of education attained								Religion		
			Tertiary		Secondary			Primary			Christian		
			University degree	Other tertiary qualifications (*a*)	Passed at Leaving or Leaving Honours level	Passed at Intermediate level	Attended secondary school(*b*)	Attended primary school(*c*)	No schooling	Not stated	Baptist	Catholic, Romand(*d*)	Catholic(*d*)
	WESTERN STATISTICAL DIVISION—*continued*												
1	Total Rural	M	38	149	367	1030	2471	5477	1435	121	83	473	1178
2		F	8	152	302	842	1866	4487	1343	82	79	333	964
3		P	46	301	669	1872	4337	9964	2778	203	162	806	2142
4	*Total Division*	*M*	*191*	*431*	*1467*	*3340*	*6922*	*12236*	*3685*	*314*	*345*	*2176*	*3282*
5		*F*	*38*	*351*	*959*	*2784*	*5680*	*10643*	*3380*	*164*	*308*	*1573*	*2825*
6		*P*	*229*	*782*	*2426*	*6124*	*12602*	*22879*	*7065*	*478*	*653*	*3749*	*6107*
	MURRAY MALLEE STATISTICAL DIVISION												
	Barmera (D.C.)—												
7	Urban Barmera	M	9	13	35	95	182	316	74	30	5	38	58
8		F	2	13	31	88	144	355	70	27	3	35	62
9		P	11	26	66	183	326	671	144	57	8	73	120
10	Rural	M	2	9	33	88	264	534	124	19	3	44	92
11		F	2	8	40	100	208	482	127	16	4	31	79
12		P	4	17	73	188	472	1016	251	35	7	75	171
13	Total Barmera (D.C.)	M	11	22	68	183	446	850	198	49	8	82	150
14		F	4	21	71	188	352	837	197	43	7	66	141
15		P	15	43	139	371	798	1687	395	92	15	148	291
	Berri (D.C.)—												
16	Urban Berri	M	10	24	56	123	255	486	126	17	4	80	68
17		F	..	22	42	134	275	522	124	16	5	72	77
18		P	10	46	98	257	530	1008	250	33	9	152	145
19	Rural	M	6	21	42	134	337	683	223	76	10	123	105
20		F	..	14	48	133	279	599	154	60	5	102	110
21		P	6	35	90	267	616	1282	377	136	15	225	215
22	Total Berri (D.C.)	M	16	45	98	257	592	1169	349	93	14	203	173
23		F	..	36	90	267	554	1121	278	76	10	174	187
24		P	16	81	188	524	1146	2290	627	169	24	377	360
25	Brown's Well (D.C.)—Rural	M	..	5	7	28	61	176	46	6	1	17	24
26		F	..	2	6	17	50	156	55	6	..	11	22
27		P	..	7	13	45	111	332	101	12	1	28	46
28	Coonalpyn Downs (D.C.)—Rural	M	3	17	48	126	276	501	143	7	10	29	67
29		F	1	17	28	97	201	377	154	4	4	33	65
30		P	4	34	76	223	477	878	297	11	14	62	132
31	East Murray (D.C.)—Rural	M	..	5	6	23	63	244	50	..	5	17	6
32		F	..	7	7	18	56	198	55	1	2	12	6
33		P	..	12	13	41	119	442	105	1	7	29	12
34	Karoonda (D.C.)—Rural	M	2	7	20	65	159	401	93	5	2	14	65
35		F	1	8	17	42	122	353	92	1	3	7	55
36		P	3	15	37	107	281	754	185	6	5	21	120
	Lameroo (D.C.)—												
	Rural—												
37	Lameroo	M	2	10	9	45	70	133	40	4	2	8	25
38		F	..	12	11	33	54	123	42	4	1	11	37
39		P	2	22	20	78	124	256	82	8	3	19	62
40	Other	M	2	10	29	80	162	322	86	14	7	9	55
41		F	..	11	21	61	139	314	90	14	12	8	45
42		P	2	21	50	141	301	636	176	28	19	17	100
43	Total Lameroo (D.C.)	M	4	20	38	125	232	455	126	18	9	17	80
44		F	..	23	32	94	193	437	132	18	13	19	82
45		P	4	43	70	219	425	892	258	36	22	36	162
	Loxton (D.C.)—												
46	Urban Loxton	M	21	23	67	142	232	576	158	19	3	41	60
47		F	5	22	61	133	264	531	132	32	3	24	71
48		P	26	45	128	275	496	1107	290	51	6	65	131
49	Rural	M	7	16	91	157	491	1025	224	52	2	75	128
50		F	5	15	85	180	404	886	218	45	3	54	123
51		P	12	31	176	337	895	1911	442	97	5	129	251
52	Total Loxton (D.C.)	M	28	39	158	299	723	1601	382	71	5	116	188
53		F	10	37	146	313	668	1417	350	77	6	78	194
54		P	38	76	304	612	1391	3018	732	148	11	194	382
	Mannum (D.C.)—												
55	Urban Mannum	M	5	23	44	97	249	471	129	12	40	50	62
56		F	1	13	21	98	229	502	124	16	56	47	48
57		P	6	36	65	195	478	973	253	28	96	97	110
58	Rural	M	..	3	12	34	133	285	60	4	8	7	7
59		F	..	3	13	33	113	243	62	9	10	4	4
60		P	..	6	25	67	246	528	122	13	18	11	11

(*a*) For example, any recognised qualification, other than university degrees, requiring evidence of professional or semi-professional knowledge, obtained examinations. (*d*) As stated in individual Census Schedules.

Attainment, and by Religion: South Australia, Census, 30 June 1966—*continued*

Religion																
Christian																
Churches of Christ	Church of England	Congregational	Orthodox	Lutheran	Methodist	Presbyterian	Salvation Army	Seventh Day Adventist	Protestant (undefined)	Other Christian	Total Christian	Non-Christian	No religion or indefinite	No reply	Grand total	Number
WESTERN STATISTICAL DIVISION—*continued*																
212	2756	32	52	901	3627	192	41	14	47	84	9692	10	143	1243	11088	1
190	2332	28	22	794	3165	177	29	10	30	72	8225	1	84	772	9082	2
402	5088	60	74	1695	6792	369	70	24	77	156	17917	11	227	2015	20170	3
480	*7000*	*86*	*538*	*1599*	*6877*	*1296*	*255*	*48*	*244*	*343*	*24569*	*40*	*407*	*3570*	*28586*	4
453	*6091*	*62*	*308*	*1425*	*6346*	*1167*	*225*	*64*	*205*	*286*	*21338*	*12*	*230*	*2419*	*23999*	5
933	*13091*	*148*	*846*	*3024*	*13223*	*2463*	*480*	*112*	*449*	*629*	*45907*	*52*	*637*	*5989*	*52585*	6
MURRAY MALLEE STATISTICAL DIVISION																
39	235	89	7	49	94	18	..	2	6	4	644	2	9	99	754	7
49	198	92	4	64	115	12	..	2	3	..	639	..	6	85	730	8
88	433	181	11	113	209	30	..	4	9	4	1283	2	15	184	1484	9
39	219	167	120	95	103	13	..	6	11	7	919	..	9	145	1073	10
45	203	165	99	112	106	11	..	11	5	2	873	..	7	103	983	11
84	422	332	219	207	209	24	..	17	16	9	1792	..	16	248	2056	12
78	454	256	127	144	197	31	..	8	17	11	1563	2	18	244	1827	13
94	401	257	103	176	221	23	..	13	8	2	1512	..	13	188	1713	14
172	855	513	230	320	418	54	..	21	25	13	3075	2	31	432	3540	15
103	290	8	48	101	227	13	2	9	9	5	967	7	10	113	1097	16
116	306	10	45	104	255	25	..	6	8	5	1034	4	6	91	1135	17
219	596	18	93	205	482	38	2	15	17	10	2001	11	16	204	2232	18
78	251	13	190	130	330	29	6	10	10	12	1297	32	14	179	1522	19
62	221	13	148	107	292	23	4	7	13	15	1122	31	11	123	1287	20
140	472	26	338	237	622	52	10	17	23	27	2419	63	25	302	2809	21
181	541	21	238	231	557	42	8	19	19	17	2264	39	24	292	2619	22
178	527	23	193	211	547	48	4	13	21	20	2156	35	17	214	2422	23
359	1068	44	431	442	1104	90	12	32	40	37	4420	74	41	506	5041	24
6	55	..	..	60	131	1	4	1	1	3	304	..	1	24	329	25
4	54	..	..	55	127	1	3	..	1	3	281	..	..	11	292	26
10	109	..	..	115	258	2	7	1	2	6	585	..	1	35	621	27
19	281	133	2	171	222	33	7	2	14	14	1004	..	10	107	1121	28
10	208	120	..	162	167	28	2	4	5	10	818	..	4	57	879	29
29	489	253	2	333	389	61	9	6	19	24	1822	..	14	164	2000	30
1	43	16	..	64	154	3	..	14	..	..	323	..	2	66	391	31
5	43	15	1	52	119	2	..	22	..	..	279	..	3	60	342	32
6	86	31	1	116	273	5	..	36	..	..	602	..	5	126	733	33
5	106	3	..	114	334	2	..	1	9	13	668	1	15	68	752	34
..	87	1	..	114	280	1	..	..	4	10	562	..	7	67	636	35
5	193	4	..	228	614	3	..	1	13	23	1230	1	22	135	1388	36
1	101	4	1	29	94	10	2	..	1	1	279	..	6	28	313	37
..	81	4	..	19	104	4	..	..	..	..	261	..	3	15	279	38
1	182	8	1	48	198	14	2	..	1	1	540	..	9	43	592	39
6	111	1	..	106	319	14	1	2	3	..	634	..	4	67	705	40
4	110	..	..	104	317	11	..	..	3	1	615	..	..	35	650	41
10	221	1	..	210	636	25	1	2	6	1	1249	..	4	102	1355	42
7	212	5	1	135	413	24	3	2	4	1	913	..	10	95	1018	43
4	191	4	..	123	421	15	..	..	3	1	876	..	3	50	929	44
11	403	9	1	258	834	39	3	2	7	2	1789	..	13	145	1947	45
18	247	81	11	351	232	22	10	2	2	6	1086	1	8	143	1238	46
37	237	90	8	375	200	21	9	2	1	6	1084	..	4	92	1180	47
55	484	171	19	726	432	43	19	4	3	12	2170	1	12	235	2418	48
73	362	140	71	554	333	29	5	15	8	1	1796	..	18	249	2063	49
68	357	117	59	534	298	23	5	17	8	2	1668	..	12	158	1838	50
141	719	257	130	1088	631	52	10	32	16	3	3464	..	30	407	3901	51
91	609	221	82	905	565	51	15	17	10	7	2882	1	26	392	3301	52
105	594	207	67	909	498	44	14	19	9	8	2752	..	16	250	3018	53
196	1203	428	149	1814	1063	95	29	36	19	15	5634	1	42	642	6319	54
4	232	3	2	210	256	18	4	12	4	5	902	..	4	124	1030	55
9	191	10	..	207	285	12	4	16	4	6	895	..	2	107	1004	56
13	423	13	2	417	541	30	8	28	8	11	1797	..	6	231	2034	57
..	72	..	..	212	108	11	5	3	6	7	446	..	7	78	531	58
1	54	2	..	225	76	13	3	11	4	10	417	..	..	59	476	59
1	126	2	..	437	184	24	8	14	10	17	863	..	7	137	1007	60

by tertiary study extending beyond secondary schooling. (*b*) Passed no examination at Intermediate level or above. (*c*) Or passed final primary

No. 5.—Population of Local Government Areas, by Level of Educational

Number	Local government area (showing urban and rural components)		Highest level of education attained								Religion		
			Tertiary		Secondary			Primary			Christian		
			University degree	Other tertiary qualifications (a)	Passed at Leaving or Leaving Honours level	Passed at Intermediate level	Attended secondary school(b)	Attended primary school(c)	No schooling	Not stated	Baptist	Catholic, Roman(d)	Catholic(d)
	MURRAY MALLEE STATISTICAL DIVISION—*continued*												
1	Total Mannum (D.C.)	M	5	26	56	131	382	756	189	16	48	57	69
2		F	1	16	34	131	342	745	186	25	66	51	52
3		P	6	42	90	262	724	1501	375	41	114	108	121
4	Marne (D.C.)—Rural	M	..	5	12	30	93	304	64	8	4	6	14
5		F	..	7	3	35	84	246	67	7	4	4	14
6		P	..	12	15	65	177	550	131	15	8	10	28
	Meningie (D.C.)—												
7	Urban Tailem Bend	M	3	3	30	97	232	489	147	8	10	95	133
8		F	..	8	23	80	220	469	130	8	9	75	134
9		P	3	11	53	177	452	958	277	16	19	170	267
	Rural—												
10	Meningie	M	3	10	12	18	62	160	51	2	1	13	13
11		F	..	8	10	26	69	153	43	1	1	21	17
12		P	3	18	22	44	131	313	94	3	2	34	30
13	Other	M	3	6	43	67	153	440	124	10	1	29	51
14		F	..	6	31	52	142	345	102	5	5	15	34
15		P	3	12	74	119	295	785	226	15	6	44	85
16	Total Rural	M	6	16	55	85	215	600	175	12	2	42	64
17		F	..	14	41	78	211	498	145	6	6	36	51
18		P	6	30	96	163	426	1098	320	18	8	78	115
19	Total Meningie (D.C.)	M	9	19	85	182	447	1089	322	20	12	137	197
20		F	..	22	64	158	431	967	275	14	15	111	185
21		P	9	41	149	340	878	2056	597	34	27	248	382
22	Mobilong (D.C.)—Rural	M	..	10	58	154	476	1016	273	24	15	70	166
23		F	1	8	52	155	446	936	231	23	13	71	127
24		P	1	18	110	309	922	1952	504	47	28	141	293
25	Morgan (D.C.)—Rural	M	..	8	43	63	185	313	66	14	2	49	35
26		F	1	5	13	43	109	265	51	8	..	11	31
27		P	1	13	56	106	294	578	117	22	2	60	66
28	Murray Bridge (M)—Urban	M	27	49	141	276	676	1334	288	84	13	89	270
29		F	3	40	111	323	690	1517	296	102	10	77	301
30		P	30	89	252	599	1366	2851	584	186	23	166	571
31	Paringa (D.C.)—Rural	M	3	6	29	65	164	335	71	13	1	31	55
32		F	..	5	15	50	123	294	85	10	2	21	55
33		P	3	11	44	115	287	629	156	23	3	52	110
34	Peake (D.C.)—Rural	M	2	9	23	40	152	339	89	6	72	24	14
35		F	..	11	18	35	114	263	79	2	68	25	9
36		P	2	20	41	75	266	602	168	8	140	49	23
	Pinnaroo (D.C.)—												
	Rural—												
37	Pinnaroo	M	4	8	18	52	97	187	41	22	2	27	59
38		F	..	5	23	37	92	214	47	17	5	32	51
39		P	4	13	41	89	189	401	88	39	7	59	110
40	Other	M	..	4	17	50	97	214	79	6	2	4	27
41		F	..	3	13	43	77	203	42	5	..	5	24
42		P	..	7	30	93	174	417	121	11	2	9	51
43	Total Pinaroo (D.C.)	M	4	12	35	102	194	401	120	28	4	31	86
44		F	..	8	36	80	169	417	89	22	5	37	75
45		P	4	20	71	182	363	818	209	50	9	68	161
	Renmark (M)—												
46	Urban Renmark	M	15	37	78	159	370	667	152	11	5	79	132
47		F	4	28	54	174	383	757	155	10	7	73	136
48		P	19	65	132	333	753	1424	307	21	12	152	268
49	Rural	M	5	15	65	116	386	867	196	26	2	77	126
50		F	1	21	61	143	326	768	203	22	1	69	117
51		P	6	36	126	259	712	1635	399	48	3	146	243
52	Total Renmark (M)	M	20	52	143	275	756	1534	348	37	7	156	258
53		F	5	49	115	317	709	1525	358	32	8	142	253
54		P	25	101	258	592	1465	3059	706	69	15	298	511
	Waikerie (D.C.)—												
	Rural—												
55	Waikerie	M	7	16	16	52	110	210	50	2	5	8	33
56		F	1	15	15	67	134	241	51	2	4	17	31
57		P	8	31	31	119	244	451	101	4	9	25	64
58	Other	M	3	9	45	141	371	764	162	18	4	43	91
59		F	3	14	31	127	291	682	157	11	7	29	97
60		P	6	23	76	268	662	1446	319	29	11	72	188
61	Total Waikerie (D.C.)	M	10	25	61	193	481	974	212	20	9	51	124
62		F	4	29	46	194	425	923	208	13	11	46	128
63		P	14	54	107	387	906	1897	420	33	20	97	252

(*a*) For example, any recognised qualification, other than university degrees, requiring evidence of professional or semi-professional knowledge, obtained examinations. (*d*) As stated in individual Census Schedules.

Attainment, and by Religion: South Australia, Census, 30 June 1966—*continued*

Religion																
Christian																
Churches of Christ	Church of England	Congregational	Orthodox	Lutheran	Methodist	Presbyterian	Salvation Army	Seventh Day Adventist	Protestant (undefined)	Other Christian	Total Christian	Non-Christian	No religion or indefinite	No reply	Grand total	Number
MURRAY MALLEE STATISTICAL DIVISION—*continued*																
4	304	3	2	422	364	29	9	15	10	12	1348	..	11	202	1561	1
10	245	12	..	432	361	25	7	27	8	16	1312	..	2	166	1480	2
14	549	15	2	854	725	54	16	42	18	28	2660	..	13	368	3041	3
..	45	55	4	222	70	3	..	12	2	10	447	..	3	66	516	4
..	31	46	1	215	56	3	..	13	2	8	397	..	2	50	449	5
..	76	101	5	437	126	6	..	25	4	18	844	..	5	116	965	6
10	205	2	13	74	293	10	3	2	5	9	864	3	16	126	1009	7
15	196	2	6	70	284	14	4	2	5	10	826	3	9	100	938	8
25	401	4	19	144	577	24	7	4	10	19	1690	6	25	226	1947	9
2	96	12	..	12	115	4	2	..	4	7	281	..	4	33	318	10
6	92	9	..	9	102	8	6	..	1	7	279	..	6	25	310	11
8	188	21	..	21	217	12	8	..	5	14	560	..	10	58	628	12
10	177	21	2	74	279	22	32	3	5	7	713	..	10	123	846	13
8	152	19	3	63	238	14	30	3	3	15	602	1	7	73	683	14
18	329	40	5	137	517	36	62	6	8	22	1315	1	17	196	1529	15
12	273	33	2	86	394	26	34	3	9	14	994	..	14	156	1164	16
14	244	28	3	72	340	22	36	3	4	22	881	1	13	98	993	17
26	517	61	5	158	734	48	70	6	13	36	1875	1	27	254	2157	18
22	478	35	15	160	687	36	37	5	14	23	1858	3	30	282	2173	19
29	440	30	9	142	624	36	40	5	9	32	1707	4	22	198	1931	20
51	918	65	24	302	1311	72	77	10	23	55	3565	7	52	480	4104	21
58	243	7	14	412	600	104	11	23	11	20	1754	..	24	233	2011	22
68	231	9	13	410	563	94	9	23	8	22	1661	..	17	174	1852	23
126	474	16	27	822	1163	198	20	46	19	42	3415	..	41	407	3863	24
7	149	9	1	141	183	21	..	..	3	2	602	1	11	78	692	25
4	96	7	..	124	170	13	..	..	1	2	459	1	3	32	495	26
11	245	16	1	265	353	34	..	..	4	4	1061	2	14	110	1187	27
127	404	14	8	373	911	205	45	33	17	40	2549	3	16	307	2875	28
174	431	16	5	433	1013	219	50	32	15	40	2816	10	8	248	3082	29
301	835	30	13	806	1924	424	95	65	32	80	5365	13	24	555	5957	30
12	142	21	16	161	150	5	5	1	1	10	611	2	4	69	686	31
14	108	17	6	141	149	4	5	1	1	9	533	..	1	48	582	32
26	250	38	22	302	299	9	10	2	2	19	1144	2	5	117	1268	33
2	80	58	..	91	199	11	5	..	14	4	574	..	6	80	660	34
..	55	59	..	73	155	10	6	..	9	5	474	..	..	48	522	35
2	135	117	..	164	354	21	11	..	23	9	1048	..	6	128	1182	36
6	65	1	1	40	167	14	..	1	..	5	388	..	5	36	429	37
3	69	1	2	40	187	14	1	..	1	5	411	..	3	21	435	38
9	134	2	3	80	354	28	1	1	1	10	799	..	8	57	864	39
..	44	2	..	55	296	7	..	..	4	1	442	..	1	24	467	40
..	35	1	..	49	240	6	..	..	3	2	365	..	..	21	386	41
..	79	3	..	104	536	13	..	..	7	3	807	..	1	45	853	42
6	109	3	1	95	463	21	..	1	4	6	830	..	6	60	896	43
3	104	2	2	89	427	20	1	..	4	7	776	..	3	42	821	44
9	213	5	3	184	890	41	1	1	8	13	1606	..	9	102	1717	45
13	356	74	16	181	370	22	56	1	9	7	1321	3	15	150	1489	46
11	397	99	16	193	404	25	53	..	11	9	1434	3	10	118	1565	47
24	753	173	32	374	774	47	109	1	20	16	2755	6	25	268	3054	48
7	391	69	202	213	310	18	28	2	4	21	1470	3	6	197	1676	49
11	371	75	179	207	285	16	34	3	3	19	1390	4	2	149	1545	50
18	762	144	381	420	595	34	62	5	7	40	2860	7	8	346	3221	51
20	747	143	218	394	680	40	84	3	13	28	2791	6	21	347	3165	52
22	768	174	195	400	689	41	87	3	14	28	2824	7	12	267	3110	53
42	1515	317	413	794	1369	81	171	6	27	56	5615	13	33	614	6275	54
5	104	8	1	88	160	8	..	1	4	3	428	..	5	30	463	55
6	132	8	..	121	160	5	..	4	3	3	494	..	5	27	526	56
11	236	16	1	209	320	13	..	5	7	6	922	..	10	57	989	57
17	278	33	1	416	432	36	7	4	5	15	1382	..	15	116	1513	58
17	250	25	..	362	383	23	5	6	2	13	1219	..	4	93	1316	59
34	528	58	1	778	815	59	12	10	7	28	2601	..	19	209	2829	60
22	382	41	2	504	592	44	7	5	9	18	1810	..	20	146	1976	61
23	382	33	..	483	543	28	5	10	5	16	1713	..	9	120	1842	62
45	764	74	2	987	1135	72	12	15	14	34	3523	..	29	266	3818	63

by tertiary study extending beyond secondary schooling. (*b*) Passed no examination at Intermediate level or above. (*c*) Or passed final primary

No. 5.—Population of Local Government Areas, by Level of Educational

Number	Local government area (showing urban and rural components)		Highest level of education attained								Religion		
			Tertiary		Secondary			Primary			Christian		
			University degree	Other tertiary qualifications (a)	Passed at Leaving or Leaving Honours level	Passed at Intermediate level	Attended secondary school(b)	Attended primary school(c)	No schooling	Not stated	Baptist	Catholic, Roman(d)	Catholic(d)
	MURRAY MALLEE STATISTICAL DIVISION—*continued*												
1	Not Incorporated—Rural	M	..	..	4	10	35	70	23	1	3	1	..
2		F	..	1	7	7	23	46	16	1	3	..	1
3		P	..	1	11	17	58	116	39	2	6	1	1
4	Total Urban	M	90	172	451	989	2196	4339	1074	181	80	472	783
5		F	15	146	343	1030	2205	4653	1031	211	93	403	829
6		P	105	318	794	2019	4401	8992	2105	392	173	875	1612
7	Total Rural	M	54	209	682	1638	4397	9523	2378	339	164	725	1258
8		F	16	206	568	1534	3656	8387	2223	274	157	593	1154
9		P	70	415	1250	3172	8053	17910	4601	613	321	1318	2412
10	*Total Division*	*M*	*144*	*381*	*1133*	*2627*	*6593*	*13862*	*3452*	*520*	*244*	*1197*	*2041*
11		*F*	*31*	*352*	*911*	*2564*	*5861*	*13040*	*3254*	*485*	*250*	*996*	*1983*
12		*P*	*175*	*733*	*2044*	*5191*	*12454*	*26902*	*6706*	*1005*	*494*	*2193*	*4024*
	REMAINDER OF STATE												
13	Not Incorporated—Urban Leigh Creek	M	14	8	33	92	139	184	87	10	10	84	69
14		F	1	9	19	51	96	185	81	5	8	60	56
15		P	15	17	52	143	235	369	168	15	18	144	125
16	Urban Woomera-Maralinga	M	68	66	325	564	754	840	278	46	37	441	252
17		F	5	45	135	305	422	571	309	12	14	212	188
18		P	73	111	460	869	1176	1411	587	58	51	653	440
19	Rural	M	19	32	269	419	762	1372	404	123	40	436	305
20		F	7	15	109	176	301	657	368	28	21	167	114
21		P	26	47	378	595	1063	2029	772	151	61	603	419
22	Total Urban	M	82	74	358	656	893	1024	365	56	47	525	321
23		F	6	54	154	356	518	756	390	17	22	272	244
24		P	88	128	512	1012	1411	1780	755	73	69	797	565
25	Total Rural	M	19	32	269	419	762	1372	404	123	40	436	305
26		F	7	15	109	176	301	657	368	28	21	167	114
27		P	26	47	378	595	1063	2029	772	151	61	603	419
28	*Total Division*	*M*	*101*	*106*	*627*	*1075*	*1655*	*2396*	*769*	*179*	*87*	*961*	*626*
29		*F*	*13*	*69*	*263*	*532*	*819*	*1413*	*758*	*45*	*43*	*439*	*358*
30		*P*	*114*	*175*	*890*	*1607*	*2474*	*3809*	*1527*	*224*	*130*	*1400*	*984*
	MIGRATORY												
31	*Migratory*	*M*	*13*	*44*	*181*	*395*	*344*	*350*	*22*	*71*	*5*	*146*	*101*
32		*F*	*1*	*3*	*23*	*37*	*35*	*38*	*8*	*8*	*3*	*11*	*13*
33		*P*	*14*	*47*	*204*	*432*	*379*	*388*	*30*	*79*	*8*	*157*	*114*
	STATE SUMMARY												
34	Statistical Divisions—Adelaide	M	6543	8464	33676	51938	90385	144753	40257	4182	8312	30294	55158
35		F	1797	5375	26346	57577	95870	160151	38924	4937	9844	27338	57443
36		P	8340	13839	60022	109515	186255	304904	79181	9119	18156	57632	112601
37	Central	M	220	558	1595	3504	8989	18332	4107	610	487	1088	2682
38		F	72	461	1390	3619	8040	18150	3853	612	517	967	2609
39		P	292	1019	2985	7123	17029	36482	7960	1222	1004	2055	5291
40	Lower North	M	151	352	904	2158	5978	11643	2815	250	445	1563	2784
41		F	32	262	751	2248	5814	11964	2648	231	513	1403	2898
42		P	183	614	1655	4406	11792	23607	5463	481	958	2966	5682
43	Upper North	M	70	130	453	1202	2912	5432	1485	102	186	882	1610
44		F	9	142	326	1108	2596	5217	1345	103	196	709	1593
45		P	79	272	779	2310	5508	10649	2830	205	382	1591	3203
46	South Eastern	M	199	441	1337	3042	7033	12512	3629	561	231	1709	3869
47		F	67	377	1179	2918	6475	11843	3435	519	219	1516	3733
48		P	266	818	2516	5960	13508	24355	7064	1080	450	3225	7602
49	Western	M	191	431	1467	3340	6922	12236	3685	314	345	2176	3282
50		F	38	351	959	2784	5680	10643	3380	164	308	1573	2825
51		P	229	782	2426	6124	12602	22879	7065	478	653	3749	6107
52	Murray Mallee	M	144	381	1133	2627	6593	13862	3452	520	244	1197	2041
53		F	31	352	911	2564	5861	13040	3254	485	250	996	1983
54		P	175	733	2044	5191	12454	26902	6706	1005	494	2193	4024
55	Remainder of State	M	101	106	627	1075	1655	2396	769	179	87	961	626
56		F	13	69	263	532	819	1413	758	45	43	439	358
57		P	114	175	890	1607	2474	3809	1527	224	130	1400	984

(*a*) For example, any recognised qualification, other than university degrees, requiring evidence of professional or semi-professional knowledge, obtained examinations. (*d*) As stated in individual Census Schedules.

Attainment, and by Religion: South Australia, Census, 30 June 1966—*continued*

Religion																
Christian																
Churches of Christ	Church of England	Congregational	Orthodox	Lutheran	Methodist	Presbyterian	Salvation Army	Seventh Day Adventist	Protestant (undefined)	Other Christian	Total Christian	Non-Christian	No religion or indefinite	No reply	Grand total	Number
MURRAY MALLEE STATISTICAL DIVISION—*continued*																
8	40	6	..	7	24	3	..	..	1	5	98	..	..	45	143	1
5	21	6	..	4	25	2	..	..	1	4	72	..	..	29	101	2
13	61	12	..	11	49	5	..	..	2	9	170	..	..	74	244	3
314	1969	271	105	1339	2383	308	120	61	52	76	8333	19	78	1062	9492	4
411	1956	319	84	1446	2556	328	120	60	47	76	8728	20	45	841	9634	5
725	3925	590	189	2785	4939	636	240	121	99	152	17061	39	123	1903	19126	6
362	3455	779	626	3467	5113	401	120	101	121	168	16860	39	180	2141	19220	7
341	3061	719	511	3302	4599	329	113	125	81	167	15252	37	97	1478	16864	8
703	6516	1498	1137	6769	9712	730	233	226	202	335	32112	76	277	3619	36084	9
676	*5424*	*1050*	*731*	*4806*	*7496*	*709*	*240*	*162*	*173*	*244*	*25193*	*58*	*258*	*3203*	*28712*	10
752	*5017*	*1038*	*595*	*4748*	*7155*	*657*	*233*	*185*	*128*	*243*	*23980*	*57*	*142*	*2319*	*26498*	11
1428	*10441*	*2088*	*1326*	*9554*	*14651*	*1366*	*473*	*347*	*301*	*487*	*49173*	*115*	*400*	*5522*	*55210*	12
REMAINDER OF STATE																
2	142	3	5	31	75	32	8	..	15	7	483	2	13	69	567	13
2	122	5	4	22	74	20	2	1	8	4	388	2	5	52	447	14
4	264	8	9	53	149	52	10	1	23	11	871	4	18	121	1014	15
21	1003	19	41	87	256	143	9	..	82	34	2425	8	63	445	2941	16
21	700	15	2	47	180	91	6	1	74	35	1586	5	23	190	1804	17
42	1703	34	43	134	436	234	15	1	156	69	4011	13	86	635	4745	18
23	830	14	171	171	365	152	32	4	44	69	2656	20	66	658	3400	19
25	487	17	15	90	237	113	26	3	11	41	1367	12	18	264	1661	20
48	1317	31	186	261	602	265	58	7	55	110	4023	32	84	922	5061	21
23	1145	22	46	118	331	175	17	..	97	41	2908	10	76	514	3508	22
23	822	20	6	69	254	111	8	2	82	39	1974	7	28	242	2251	23
46	1967	42	52	187	585	286	25	2	179	80	4882	17	104	756	5759	24
23	830	14	171	171	365	152	32	4	44	69	2656	20	66	658	3400	25
25	487	17	15	90	237	113	26	3	11	41	1367	12	18	264	1661	26
48	1317	31	186	261	602	265	58	7	55	110	4023	32	84	922	5061	27
46	*1975*	*36*	*217*	*289*	*696*	*327*	*49*	*4*	*141*	*110*	*5564*	*30*	*142*	*1172*	*6908*	28
48	*1309*	*37*	*21*	*159*	*491*	*224*	*34*	*5*	*93*	*80*	*3341*	*19*	*46*	*506*	*3912*	29
94	*3284*	*73*	*238*	*448*	*1187*	*551*	*83*	*9*	*234*	*190*	*8905*	*49*	*188*	*1678*	*10820*	30
MIGRATORY																
6	*300*	*2*	*46*	*47*	*55*	*84*	*7*	..	*115*	*11*	*925*	*99*	*64*	*332*	*1420*	31
1	*48*	*1*	*1*	*3*	*20*	*16*	*5*	..	*6*	*2*	*130*	*1*	*3*	*19*	*153*	32
7	*348*	*3*	*47*	*50*	*75*	*100*	*12*	..	*121*	*13*	*1055*	*100*	*67*	*351*	*1573*	33
STATE SUMMARY																
8656	105890	5310	12467	12379	66265	12344	2169	831	5307	5638	331020	1010	5576	42592	380198	34
10038	112682	6386	11286	13143	73491	12951	2436	1074	5462	6272	349846	903	3710	36518	390977	35
18694	218572	11696	23753	25522	139756	25295	4605	1905	10769	11910	680866	1913	9286	79110	771175	36
990	7290	1204	145	7591	11097	868	109	108	239	335	34233	7	337	3338	37915	37
999	6927	1259	102	7671	10713	889	93	117	205	367	33435	9	193	2560	36197	38
1989	14217	2463	247	15262	21810	1757	202	225	444	702	67668	16	530	5898	74112	39
398	4014	342	412	990	9672	748	305	64	150	132	22019	5	160	2067	24251	40
491	4034	393	358	928	9768	730	309	58	144	156	22183	5	81	1681	23950	41
889	8048	735	770	1918	19440	1478	614	122	294	288	44202	10	241	3748	48201	42
48	2985	32	140	546	3396	374	153	7	46	106	10511	11	93	1171	11786	43
50	2740	28	101	501	3277	345	174	12	47	114	9887	6	42	911	10846	44
98	5725	60	241	1047	6673	719	327	19	93	220	20398	17	135	2082	22632	45
584	6530	499	156	1240	5422	4536	255	115	141	214	25501	40	250	2963	28754	46
628	5898	523	129	1216	5246	4422	253	145	130	208	24266	28	139	2380	26813	47
1212	12428	1022	285	2456	10668	8958	508	260	271	422	49767	68	389	5343	55567	48
480	7000	86	538	1599	6877	1296	255	48	244	343	24569	40	407	3570	28586	49
453	6091	62	308	1425	6346	1167	225	64	205	286	21338	12	230	2419	23999	50
933	13091	148	846	3024	13223	2463	480	112	449	629	45907	52	637	5989	52585	51
676	5424	1050	731	4806	7496	709	240	162	173	244	25193	58	258	3203	28712	52
752	5017	1038	595	4748	7155	657	233	185	128	243	23980	57	142	2319	26498	53
1428	10441	2088	1326	9554	14651	1366	473	347	301	487	49173	115	400	5522	55210	54
46	1975	36	217	289	696	327	49	4	141	110	5564	30	142	1172	6908	55
48	1309	37	21	159	491	224	34	5	93	80	3341	19	46	506	3912	56
94	3284	73	238	448	1187	551	83	9	234	190	8905	49	188	1678	10820	57

by tertiary study extending beyond secondary schooling. (*b*) Passed no examination at Intermediate level or above. (*c*) Or passed final primary

No. 5.—Population of Local Government Areas, by Level of Educational

Number	Local government area (showing urban and rural components)		Highest level of education attained								Religion		
			Tertiary		Secondary			Primary			Christian		
			University degree	Other tertiary qualifications (*a*)	Passed at Leaving or Leaving Honours level	Passed at Intermediate level	Attended secondary school(*b*)	Attended primary school(*c*)	No schooling	Not stated	Baptist	Catholic, Roman(*d*)	Catholic(*d*)
	STATE SUMMARY—*continued*												
1	Migratory	M	13	44	181	395	344	350	22	71	5	146	101
2		F	1	3	23	37	35	38	8	8	3	11	13
3		P	14	47	204	432	379	388	30	79	8	157	114
4	**Total South Australia**	M	**7632**	**10907**	**41373**	**69281**	**130811**	**221516**	**60221**	**6789**	**10342**	**40016**	**72153**
5		F	**2060**	**7392**	**32148**	**73387**	**131190**	**232459**	**57605**	**7104**	**11893**	**34952**	**73455**
6		P	**9692**	**18299**	**73521**	**142668**	**262001**	**453975**	**117826**	**13893**	**22235**	**74968**	**145608**
	Total (Urban—Rural)—												
7	Metropolitan Urban	M	6279	8088	32130	49334	85115	136057	37570	3873	7803	29039	52917
8		F	1738	5097	25154	54733	90767	151052	36344	4585	9255	26163	55077
9		P	8017	13185	57284	104067	175882	287109	73914	8458	17058	55202	107994
10	Other Urban	M	888	1517	4798	10331	21986	37344	10509	1255	1345	6454	10301
11		F	178	1173	3526	9834	21054	38252	9954	1197	1452	5370	10344
12		P	1066	2690	8324	20165	43040	75596	20463	2452	2797	11824	20645
13	Rural	M	452	1258	4264	9221	23366	47765	12120	1590	1189	4377	8834
14		F	143	1119	3445	8783	19334	43117	11299	1314	1183	3408	8021
15		P	595	2377	7709	18004	42700	90882	23419	2904	2372	7785	16855
16	Migratory	M	13	44	181	395	344	350	22	71	5	146	101
17		F	1	3	23	37	35	38	8	8	3	11	13
18		P	14	47	204	432	379	388	30	79	8	157	114
19	**Total South Australia**	M	**7632**	**10907**	**41373**	**69281**	**130811**	**221516**	**60221**	**6789**	**10342**	**40016**	**72153**
20		F	**2060**	**7392**	**32148**	**73387**	**131190**	**232459**	**57605**	**7104**	**11893**	**34952**	**73455**
21		P	**9692**	**18299**	**73521**	**142668**	**262001**	**453975**	**117826**	**13893**	**22235**	**74968**	**145608**

(*a*) For example, any recognised qualification, other than university degrees, requiring evidence of professional or semi-professional knowledge, obtained examinations. (*d*) As stated in individual Census Schedules.

Attainment, and by Religion: South Australia, Census, 30 June 1966—*continued*

Religion																	
Christian																	
Churches of Christ	Church of England	Congregational	Orthodox	Lutheran	Methodist	Presbyterian	Salvation Army	Seventh Day Adventist	Protestant (undefined)	Other Christian	Total Christian	Non-Christian	No religion or indefinite	No reply	Grand total	Number
STATE SUMMARY—*continued*																
6	300	2	46	47	55	84	7	..	115	11	925	99	64	332	1420	1
1	48	1	1	3	20	16	5	..	6	2	130	1	3	19	153	2
7	348	3	47	50	75	100	12	..	121	13	1055	100	67	351	1573	3
11884	**141408**	**8561**	**14852**	**29487**	**110976**	**21286**	**3542**	**1339**	**6556**	**7133**	**479535**	**1300**	**7287**	**60408**	**548530**	4
13460	**144746**	**9727**	**12901**	**29794**	**116507**	**21401**	**3762**	**1660**	**6420**	**7728**	**488406**	**1040**	**4586**	**49313**	**543345**	5
25344	**286154**	**18288**	**27753**	**59281**	**227483**	**42687**	**7304**	**2999**	**12976**	**14861**	**967941**	**2340**	**11873**	**109721**	**1091875**	6
8225	99722	4786	12059	11449	61266	11864	2082	756	5025	5282	312275	991	5211	39969	358446	7
9558	106513	5782	10951	12218	68465	12446	2352	980	5194	5890	330844	873	3457	34296	369470	8
17783	206235	10568	23010	23667	129731	24310	4434	1736	10219	11172	643119	1864	8668	74265	727916	9
1881	20989	1580	1182	6045	19332	5490	956	242	809	944	77550	93	1048	9937	88628	10
2178	20023	1805	802	6256	20077	5501	968	300	776	976	76828	80	595	7665	85168	11
4059	41012	3385	1984	12301	39409	10991	1924	542	1585	1920	154378	173	1643	17602	173796	12
1772	20397	2193	1565	11946	30323	3848	497	341	607	896	88785	117	964	10170	100036	13
1723	18162	2139	1147	11317	27945	3438	437	380	444	860	80604	86	531	7333	88554	14
3495	38559	4332	2712	23263	58268	7286	934	721	1051	1756	169389	203	1495	17503	188590	15
6	300	2	46	47	55	84	7	..	115	11	925	99	64	332	1420	16
1	48	1	1	3	20	16	5	..	6	2	130	1	3	19	153	17
7	348	3	47	50	75	100	12	..	121	13	1055	100	67	351	1573	18
11884	**141408**	**8561**	**14852**	**29487**	**110976**	**21286**	**3542**	**1339**	**6556**	**7133**	**479535**	**1300**	**7287**	**60408**	**548530**	19
13460	**144746**	**9727**	**12901**	**29794**	**116507**	**21401**	**3762**	**1660**	**6420**	**7728**	**488406**	**1040**	**4586**	**49313**	**543345**	20
25344	**286154**	**18288**	**27753**	**59281**	**227483**	**42687**	**7304**	**2999**	**12976**	**14861**	**967941**	**2340**	**11873**	**109721**	**1091875**	21

by tertiary study extending beyond secondary schooling. (*b*) Passed no examination at Intermediate level or above. (*c*) Or passed final primary

No. 6.—POPULATION OF LOCAL GOVERNMENT AREAS, BY OCCUPATIONAL STATUS:

Number	Local government area (showing urban and rural components)		In the work force						
			Employed					Unemployed	Total in work force
			Employer	Self-employed	Employee	Helper	Total employed		
	ADELAIDE STATISTICAL DIVISION								
1	Adelaide (C)—Adelaide Metropolitan Area	M	318	240	4638	8	5204	311	5515
2		F	141	107	3466	29	3743	101	3844
3		P	459	347	8104	37	8947	412	9359
4	Brighton (C)—Adelaide Metropolitan Area	M	455	363	5076	6	5900	47	5947
5		F	125	111	2454	46	2736	71	2807
6		P	580	474	7530	52	8636	118	8754
7	Burnside (C)—Adelaide Metropolitan Area	M	1093	570	8149	13	9825	125	9950
8		F	265	207	4501	40	5013	83	5096
9		P	1358	777	12650	53	14838	208	15046
10	Campbelltown (C)—Adelaide Metropolitan Area	M	535	695	7912	12	9154	96	9250
11		F	132	162	3425	28	3747	90	3837
12		P	667	857	11337	40	12901	186	13087
13	Colonel Light Gardens (M)—Adelaide Metropolitan	M	39	47	876	1	963	14	977
14	Area	F	3	11	406	1	421	9	430
15		P	42	58	1282	2	1384	23	1407
	East Torrens (D.C.)—								
16	Adelaide Metropolitan Area	M	11	2	69	..	82	3	85
17		F	2	..	32	..	34	..	34
18		P	13	2	101	..	116	3	119
19	Rural	M	136	196	572	12	916	12	928
20		F	17	33	263	19	332	6	338
21		P	153	229	835	31	1248	18	1266
22	Total East Torrens (D.C.)	M	147	198	641	12	998	15	1013
23		F	19	33	295	19	366	6	372
24		P	166	231	936	31	1364	21	1385
25	Elizabeth (C)—Adelaide Metropolitan Area	M	189	206	8011	10	8416	136	8552
26		F	72	40	3275	11	3398	221	3619
27		P	261	246	11286	21	11814	357	12171
28	Enfield (C)—Adelaide Metropolitan Area	M	784	988	20987	35	22794	345	23139
29		F	233	225	9538	69	10065	294	10359
30		P	1017	1213	30525	104	32859	639	33498
31	Gawler (M)—Urban Gawler (part)	M	131	100	1314	4	1549	18	1567
32		F	40	23	592	8	663	15	678
33		P	171	123	1906	12	2212	33	2245
34	Glenelg (M)—Adelaide Metropolitan Area	M	306	264	3534	6	4110	79	4189
35		F	77	81	2071	21	2250	70	2320
36		P	383	345	5605	27	6360	149	6509
37	Henley and Grange (M)—Adelaide Metropolitan	M	260	236	3545	7	4048	53	4101
38	Area	F	84	81	1722	21	1908	41	1949
39		P	344	317	5267	28	5956	94	6050
40	Hindmarsh (M)—Adelaide Metropolitan Area	M	114	160	3145	1	3420	121	3541
41		F	42	48	1276	6	1372	62	1434
42		P	156	208	4421	7	4792	183	4975
	Kensington and Norwood (C)—Adelaide Metro-								
43	politan Area	M	178	193	2961	4	3336	90	3426
44		F	64	66	1632	14	1776	50	1826
45		P	242	259	4593	18	5112	140	5252
	Marion (C)—								
46	Adelaide Metropolitan Area	M	878	966	16703	11	18558	210	18768
47		F	254	251	7443	42	7990	182	8172
48		P	1132	1217	24146	53	26548	392	26940
49	Rural	M	2	5	53	..	60	1	61
50		F	..	1	17	..	18	2	20
51		P	2	6	70	..	78	3	81
52	Total Marion (C)	M	880	971	16756	11	18618	211	18829
53		F	254	252	7460	42	8008	184	8192
54		P	1134	1223	24216	53	26626	395	27021
55	Meadows (D.C.) (part)—Rural	M	90	177	578	2	847	7	854
56		F	21	40	265	20	346	2	348
57		P	111	217	843	22	1193	9	1202
	Mitcham (C)—								
58	Adelaide Metropolitan Area	M	960	826	11646	15	13447	125	13572
59		F	253	259	5486	62	6060	111	6171
60		P	1213	1085	17132	77	19507	236	19743
61	Rural	M	3	5	37	..	45	..	45
62		F	1	4	8	..	13	..	13
63		P	4	9	45	..	58	..	58
64	Total Mitcham (C)	M	963	831	11683	15	13492	125	13617
65		F	254	263	5494	62	6073	111	6184
66		P	1217	1094	17177	77	19565	236	19801
67	Mudla Wirra (D.C.) (part)—Urban Gawler (part)	M	4	4	27	1	36	..	36
68		F	1	..	9	..	10	..	10
69		P	5	4	36	1	46	..	46

SOUTH AUSTRALIA, CENSUS, 30 JUNE 1966

Not in the work force								Grand total	Number
Child not at school	Schoolchild, full-time student	Pensioner, annuitant	Independent means	Home duties	Institutional inmates	Other	Total not in work force		
ADELAIDE STATISTICAL DIVISION									
604	1443	909	101	..	273	338	3668	9183	1
560	1165	1279	164	1973	168	241	5550	9394	2
1164	2608	2188	265	1973	441	579	9218	18577	3
849	3140	775	144	..	7	108	5023	10970	4
809	2779	1110	142	3874	36	93	8843	11650	5
1658	5919	1885	286	3874	43	201	13866	22620	6
1260	4321	1162	412	..	688	232	8075	18025	7
1196	3981	1958	670	6828	815	189	15637	20733	8
2456	8302	3120	1082	6828	1503	421	23712	38758	9
2185	3817	432	83	..	199	112	6828	16078	10
2116	3465	931	74	5339	117	126	12168	16005	11
4301	7282	1363	157	5339	316	238	18996	32083	12
80	301	200	14	..	1	35	631	1608	13
81	277	330	23	632	3	20	1366	1796	14
161	578	530	37	632	4	55	1997	3404	15
25	244	2	1	..	78	..	350	435	16
23	27	5	2	46	..	1	104	138	17
48	271	7	3	46	78	1	454	573	18
187	439	63	15	..	2	17	723	1651	19
150	412	85	11	581	3	9	1251	1589	20
337	851	148	26	581	5	26	1974	3240	21
212	683	65	16	..	80	17	1073	2086	22
173	439	90	13	627	3	10	1355	1727	23
385	1122	155	29	627	83	27	2428	3813	24
2354	5299	259	14	..	..	55	7981	16533	25
2173	4914	563	17	5075	2	53	12797	16416	26
4527	10213	822	31	5075	2	108	20778	32949	27
3926	10935	1332	94	..	1000	325	17612	40751	28
3608	10010	2480	96	12275	454	228	29151	39510	29
7534	20945	3812	190	12275	1454	553	46763	80261	30
190	648	240	75	..	16	34	1203	2770	31
199	567	380	34	1007	44	24	2255	2933	32
389	1215	620	109	1007	60	58	3458	5703	33
451	1231	519	170	..	47	123	2541	6730	34
409	1282	1020	279	2580	32	110	5712	8032	35
860	2513	1539	449	2580	79	233	8253	14762	36
644	1645	330	72	..	5	65	2761	6862	37
646	1443	706	60	2385	41	54	5335	7284	38
1290	3088	1036	132	2385	46	119	8096	14146	39
496	1087	448	28	..	1	84	2144	5685	40
504	1019	753	27	1852	13	65	4233	5667	41
1000	2106	1201	55	1852	14	149	6377	11352	42
467	1246	500	76	..	27	66	2382	5808	43
429	952	867	94	1795	118	39	4294	6120	44
896	2198	1367	170	1795	145	105	6676	11928	45
3303	9375	1307	139	..	12	221	14357	33125	46
3125	8439	2335	144	11229	16	169	25457	33629	47
6428	17814	3642	283	11229	28	390	39814	66754	48
17	15	5	1	..	..	1	39	100	49
7	20	5	1	40	..	3	76	96	50
24	35	10	2	40	..	4	115	196	51
3320	9390	1312	140	..	12	222	14396	33225	52
3132	8459	2340	145	11269	16	172	25533	33725	53
6452	17849	3652	285	11269	28	394	39929	66950	54
146	336	51	18	..	..	15	566	1420	55
171	332	55	5	484	..	9	1056	1404	56
317	668	106	23	484	..	24	1622	2824	57
2177	6010	1492	262	..	45	246	10232	23804	58
2158	5610	2135	287	8768	165	201	19324	25495	59
4335	11620	3627	549	8768	210	447	29556	49299	60
10	38	4	..	..	..	..	52	97	61
8	24	3	1	24	..	1	61	74	62
18	62	7	1	24	..	1	113	171	63
2187	6048	1496	262	..	45	246	10284	23901	64
2166	5634	2138	288	8792	165	202	19385	25569	65
4353	11682	3634	550	8792	210	448	29669	49470	66
7	21	11	..	..	..	2	41	77	67
14	13	9	1	29	..	2	68	78	68
21	34	20	1	29	..	4	109	155	69

No. 6.—Population of Local Government Areas, by Occupational

Number	Local government area (showing urban and rural components)		In the work force						
			Employed					Unemployed	Total in work force
			Employer	Self-employed	Employee	Helper	Total employed		
	ADELAIDE STATISTICAL DIVISION—*continued*								
	Munno Para (D.C.)—								
1	Adelaide Metropolitan Area	M	30	61	2375	..	2466	53	2519
2		F	10	9	825	3	847	90	937
3		P	40	70	3200	3	3313	143	3456
4	Urban Gawler (part)	M	16	13	168	..	197	5	202
5		F	3	2	51	4	60	4	64
6		P	19	15	219	4	257	9	266
7	Rural	M	110	279	543	9	941	10	951
8		F	30	90	198	23	341	15	356
9		P	140	369	741	32	1282	25	1307
10	Total Munno Para (D.C.)	M	156	353	3086	9	3604	68	3672
11		F	43	101	1074	30	1248	109	1357
12		P	199	454	4160	39	4852	177	5029
	Noarlunga (D.C.)								
13	Urban Reynella-Port Noarlunga	M	146	188	2881	6	3221	39	3260
14		F	51	43	1122	17	1233	63	1296
15		P	197	231	4003	23	4454	102	4556
	Rural—								
16	McLaren Vale (part)	M	3	1	30	1	35	..	35
17		F	1	..	8	2	11	..	11
18		P	4	1	38	3	46	..	46
19	Other	M	76	109	512	2	699	4	703
20		F	28	20	171	11	230	6	236
21		P	104	129	683	13	929	10	939
22	Total Rural	M	79	110	542	3	734	4	738
23		F	29	20	179	13	241	6	247
24		P	108	130	721	16	975	10	985
25	Total Noarlunga (D.C.)	M	225	298	3423	9	3955	43	3998
26		F	80	63	1301	30	1474	69	1543
27		P	305	361	4724	39	5429	112	5541
28	Payneham (C)—Adelaide Metropolitan Area	M	290	263	4144	9	4706	52	4758
29		F	71	54	1894	16	2035	41	2076
30		P	361	317	6038	25	6741	93	6834
31	Port Adelaide (C)—Adelaide Metropolitan Area	M	359	360	11045	12	11776	299	12075
32		F	129	153	4066	39	4387	193	4580
33		P	488	513	15111	51	16163	492	16655
34	Prospect (C)—Adelaide Metropolitan Area	M	342	278	5434	10	6064	105	6169
35		F	99	103	2602	23	2827	75	2902
36		P	441	381	8036	33	8891	180	9071
37	St Peters (M)—Adelaide Metropolitan Area	M	171	179	2767	2	3119	75	3194
38		F	57	56	1387	9	1509	43	1552
39		P	228	235	4154	11	4628	118	4746
	Salisbury (C)—								
40	Adelaide Metropolitan Area	M	307	452	8910	11	9680	182	9862
41		F	102	120	3515	29	3766	185	3951
42		P	409	572	12425	40	13446	367	13813
43	Rural	M	38	99	413	4	554	7	561
44		F	11	40	129	7	187	9	196
45		P	49	139	542	11	741	16	757
46	Total Salisbury (C)	M	345	551	9323	15	10234	189	10423
47		F	113	160	3644	36	3953	194	4147
48		P	458	711	12967	51	14187	383	14570
	Stirling (D.C.)—								
49	Urban Crafers-Bridgewater	M	95	90	1005	3	1193	15	1208
50		F	23	33	434	12	502	5	507
51		P	118	123	1439	15	1695	20	1715
52	Rural	M	74	114	728	3	919	4	923
53		F	27	34	252	18	331	10	341
54		P	101	148	980	21	1250	14	1264
55	Total Stirling (D.C.)	M	169	204	1733	6	2112	19	2131
56		F	50	67	686	30	833	15	848
57		P	219	271	2419	36	2945	34	2979
	Teatree Gully (D.C.)—								
58	Adelaide Metropolitan Area	M	239	338	5050	10	5637	111	5748
59		F	67	80	2045	21	2213	110	2323
60		P	306	418	7095	31	7850	221	8071
61	Rural	M	50	70	239	5	364	5	369
62		F	11	11	88	1	111	5	116
63		P	61	81	327	6	475	10	485
64	Total Teatree Gully (D.C.)	M	289	408	5289	15	6001	116	6117
65		F	78	91	2133	22	2324	115	2439
66		P	367	499	7422	37	8325	231	8556
67	Thebarton (M)—Adelaide Metropolitan Area	M	132	169	3283	4	3588	121	3709
68		F	37	61	1372	20	1490	54	1544
69		P	169	230	4655	24	5078	175	5253

Status: South Australia, Census, 30 June 1966—*continued*

Not in the work force								Grand total	Number
Child not at school	Schoolchild, full-time student	Pensioner, annuitant	Independent means	Home duties	Institutional inmates	Other	Total not in work force		
ADELAIDE STATISTICAL DIVISION—*continued*									
982	1628	46	3	..	..	15	2674	5193	1
908	1469	100	7	1646	..	24	4154	5091	2
1890	3097	146	10	1646	..	39	6828	10284	3
48	119	23	6	..	..	..	196	398	4
65	96	27	..	134	..	3	325	389	5
113	215	50	6	134	..	3	521	787	6
228	446	24	5	..	..	26	729	1680	7
199	407	47	9	493	..	15	1170	1526	8
427	853	71	14	493	..	41	1899	3206	9
1258	2193	93	14	..	..	41	3599	7271	10
1172	1972	174	16	2273	..	42	5649	7006	11
2430	4165	267	30	2273	..	83	9248	14277	12
933	1430	208	25	..	..	58	2654	5914	13
899	1347	300	21	1997	..	44	4608	5904	14
1832	2777	508	46	1997	..	102	7262	11818	15
5	6	1	..	..	..	2	14	49	16
3	9	2	..	14	..	2	30	41	17
8	15	3	..	14	..	4	44	90	18
137	263	55	16	..	..	8	479	1182	19
131	225	70	9	433	..	4	872	1108	20
268	488	125	25	433	..	12	1351	2290	21
142	269	56	16	..	..	10	493	1231	22
134	234	72	9	447	..	6	902	1149	23
276	503	128	25	447	..	16	1395	2380	24
1075	1699	264	41	..	..	68	3147	7145	25
1033	1581	372	30	2444	..	50	5510	7053	26
2108	3280	636	71	2444	..	118	8657	14198	27
782	1783	573	94	..	64	159	3455	8213	28
759	1446	979	101	2907	128	235	6555	8631	29
1541	3229	1552	195	2907	192	394	10010	16844	30
1908	4345	1473	112	..	27	255	8120	20195	31
1777	4000	2332	104	6584	68	183	15048	19628	32
3685	8345	3805	216	6584	95	438	23168	39823	33
682	1930	1022	173	..	6	138	3951	10120	34
666	1868	1685	230	3712	118	110	8389	11291	35
1348	3798	2707	403	3712	124	248	12340	21411	36
514	1290	412	62	..	34	91	2403	5597	37
477	919	703	80	1702	216	88	4185	5737	38
991	2209	1115	142	1702	250	179	6588	11334	39
2732	4462	267	34	..	9	82	7586	17448	40
2529	4012	491	32	5341	30	78	12513	16464	41
5261	8474	758	66	5341	39	160	20099	33912	42
119	248	18	9	..	..	14	408	969	43
131	222	31	2	295	..	4	685	881	44
250	470	49	11	295	..	18	1093	1850	45
2851	4710	285	43	..	9	96	7994	18417	46
2660	4234	522	34	5636	30	82	13198	17345	47
5511	8944	807	77	5636	39	178	21192	35762	48
227	524	146	35	..	..	33	965	2173	49
206	546	193	30	804	..	28	1807	2314	50
433	1070	339	65	804	..	61	2772	4487	51
168	340	81	25	..	1	17	632	1555	52
163	351	99	17	532	..	6	1168	1509	53
331	691	180	42	532	1	23	1800	3064	54
395	864	227	60	..	1	50	1597	3728	55
369	897	292	47	1336	..	34	2975	3823	56
764	1761	519	107	1336	1	84	4572	7551	57
1776	2421	136	42	..	..	55	4430	10178	58
1676	2195	276	25	3388	..	65	7625	9948	59
3452	4616	412	67	3388	..	120	12055	20126	60
67	148	14	5	..	..	8	242	611	61
60	137	29	8	223	..	4	461	577	62
127	285	43	13	223	..	12	703	1188	63
1843	2569	150	47	..	..	63	4672	10789	64
1736	2332	305	33	3611	..	69	8086	10525	65
3579	4901	455	80	3611	..	132	12758	21314	66
592	1095	536	42	..	4	115	2384	6093	67
585	1061	902	40	1989	13	69	4659	6203	68
1177	2156	1438	82	1989	17	184	7043	12296	69

No. 6.—Population of Local Government Areas, by Occupational

Number	Local government area (showing urban and rural components)		In the work force						
			Employed					Unemployed	Total in work force
			Employer	Self-employed	Employee	Helper	Total employed		
			ADELAIDE STATISTICAL DIVISION—*continued*						
1	Unley (C)—Adelaide Metropolitan Area	M	674	600	9389	9	10672	183	10855
2		F	179	202	5257	60	5698	124	5822
3		P	853	802	14646	69	16370	307	16677
4	Walkerville (M)—Adelaide Metropolitan Area	M	158	70	880	..	1108	17	1125
5		F	33	27	627	3	690	8	698
6		P	191	97	1507	3	1798	25	1823
7	West Torrens (C)—Adelaide Metropolitan Area	M	819	744	11901	13	13477	211	13688
8		F	230	190	5639	49	6108	142	6250
9		P	1049	934	17540	62	19585	353	19938
	Willunga (D.C.) (part)—								
	Rural—								
10	McLaren Vale (part)	M	20	11	132	..	163	..	163
11		F	3	2	63	..	68	1	69
12		P	23	13	195	..	231	1	232
13	Other	M	84	143	275	3	505	2	507
14		F	15	29	101	16	161	3	164
15		P	99	172	376	19	666	5	671
16	Total Willunga (D.C.) (part)	M	104	154	407	3	668	2	670
17		F	18	31	164	16	229	4	233
18		P	122	185	571	19	897	6	903
19	Woodville (C)—Adelaide Metropolitan Area	M	835	979	20118	19	21951	396	22347
20		F	233	310	9260	60	9863	291	10154
21		P	1068	1289	29378	79	31814	687	32501
22	Adelaide Metropolitan Area	M	10476	10249	182548	228	203501	3560	207061
23		F	2994	3014	85216	722	91946	2741	94687
24		P	13470	13263	267764	950	295447	6301	301748
25	Other Urban Centres	M	392	395	5395	14	6196	77	6273
26		F	118	101	2208	41	2468	87	2555
27		P	510	496	7603	55	8664	164	8828
28	Total Urban	M	10868	10644	187943	242	209697	3637	213334
29		F	3112	3115	87424	763	94414	2828	97242
30		P	13980	13759	275367	1005	304111	6465	310576
31	Total Rural	M	686	1209	4112	41	6048	52	6100
32		F	165	304	1563	117	2149	59	2208
33		P	851	1513	5675	158	8197	111	8308
34	*Total Division*	*M*	*11554*	*11853*	*192055*	*283*	*215745*	*3689*	*219434*
35		*F*	*3277*	*3419*	*88987*	*880*	*96563*	*2887*	*99450*
36		*P*	*14831*	*15272*	*281042*	*1163*	*312308*	*6576*	*318884*
			CENTRAL STATISTICAL DIVISION						
	Angaston (D.C.)—								
37	Urban Angaston	M	46	44	418	3	511	5	516
38		F	11	6	170	5	192	3	195
39		P	57	50	588	8	703	8	711
40	Urban Nuriootpa	M	45	44	488	2	579	3	582
41		F	13	9	155	4	181	1	182
42		P	58	53	643	6	760	4	764
43	Rural	M	71	135	267	8	481	1	482
44		F	13	23	71	6	113	2	115
45		P	84	158	338	14	594	3	597
46	Total Angaston (D.C.)	M	162	223	1173	13	1571	9	1580
47		F	37	38	396	15	486	6	492
48		P	199	261	1569	28	2057	15	2072
	Balaklava (D.C.)—								
49	Urban Balaklava	M	40	45	216	2	303	3	306
50		F	14	10	114	2	140	2	142
51		P	54	55	330	4	443	5	448
52	Rural	M	42	127	60	11	240	1	241
53		F	15	31	37	7	90	..	90
54		P	57	158	97	18	330	1	331
55	Total Balaklava (D.C.)	M	82	172	276	13	543	4	547
56		F	29	41	151	9	230	2	232
57		P	111	213	427	22	773	6	779
58	Barossa (D.C.)—Rural	M	103	151	435	4	693	2	695
59		F	18	20	158	11	207	5	212
60		P	121	171	593	15	900	7	907
61	Dudley (D.C.)—Rural	M	26	38	65	1	130	..	130
62		F	3	11	21	2	37	1	38
63		P	29	49	86	3	167	1	168
	Encounter Bay (D.C.)—								
64	Urban Victor Harbor (part)	M	31	46	140	3	220	3	223
65		F	5	12	87	5	109	3	112
66		P	36	58	227	8	329	6	335

Status: South Australia, Census, 30 June 1966—*continued*

Not in the work force								Grand total	Number
Child not at school	Schoolchild, full-time student	Pensioner, annuitant	Independent means	Home duties	Institutional inmates	Other	Total not in work force		
ADELAIDE STATISTICAL DIVISION—*continued*									
1353	3667	1674	358	..	240	311	7603	18458	1
1226	3468	2983	540	6371	653	206	15447	21269	2
2579	7135	4657	898	6371	893	517	23050	39727	3
167	464	143	79	..	8	24	885	2010	4
170	446	280	143	778	11	57	1885	2583	5
337	910	423	222	778	19	81	2770	4593	6
2060	5170	1281	209	..	20	191	8931	22619	7
1891	4691	2091	223	8171	146	140	17353	23603	8
3951	9861	3372	432	8171	166	331	26284	46222	9
36	54	21	5	..	..	4	120	283	10
25	56	20	3	119	2	1	226	295	11
61	110	41	8	119	2	5	346	578	12
73	170	46	20	..	..	7	316	823	13
77	163	56	16	306	..	7	625	789	14
150	333	102	36	306	..	14	941	1612	15
109	224	67	25	..	..	11	436	1106	16
102	219	76	19	425	2	8	851	1084	17
211	443	143	44	425	2	19	1287	2190	18
3244	8509	2024	192	..	40	369	14378	36725	19
3126	7726	3197	152	12471	87	240	26999	37153	20
6370	16235	5221	344	12471	127	609	41377	73878	21
35613	86858	19254	3010	..	2835	3815	151385	358446	22
33627	78664	32491	3756	119711	3450	3084	274783	369470	23
69240	165522	51745	6766	119711	6285	6899	426168	727916	24
1405	2742	628	141	..	16	127	5059	11332	25
1383	2569	909	86	3971	44	101	9063	11618	26
2788	5311	1537	227	3971	60	228	14122	22950	27
37018	89600	19882	3151	..	2851	3942	156444	369778	28
35010	81233	33400	3842	123682	3494	3185	283846	381088	29
72028	170833	53282	6993	123682	6345	7127	440290	750866	30
1193	2503	383	119	..	3	119	4320	10420	31
1125	2358	502	82	3544	5	65	7681	9889	32
2318	4861	885	201	3544	8	184	12001	20309	33
38211	*92103*	*20265*	*3270*	..	*2854*	*4061*	*160764*	*380198*	34
36135	*83591*	*33902*	*3924*	*127226*	*3499*	*3250*	*291527*	*390977*	35
74346	*175694*	*54167*	*7194*	*127226*	*6353*	*7311*	*452291*	*771175*	36
CENTRAL STATISTICAL DIVISION									
89	220	66	8	..	1	16	400	916	37
109	221	74	6	356	..	10	776	971	38
198	441	140	14	356	1	26	1176	1887	39
114	213	53	18	..	..	19	417	999	40
102	235	99	9	407	..	8	860	1042	41
216	448	152	27	407	..	27	1277	2041	42
100	170	37	11	..	..	7	325	807	43
97	183	57	12	315	..	1	665	780	44
197	353	94	23	315	..	8	990	1587	45
303	603	156	37	..	1	42	1142	2722	46
308	639	230	27	1078	..	19	2301	2793	47
611	1242	386	64	1078	1	61	3443	5515	48
57	129	43	31	..	2	8	270	576	49
48	118	63	24	223	2	3	481	623	50
105	247	106	55	223	4	11	751	1199	51
35	76	9	4	..	..	4	128	369	52
36	109	12	3	127	..	5	292	382	53
71	185	21	7	127	..	9	420	751	54
92	205	52	35	..	2	12	398	945	55
84	227	75	27	350	2	8	773	1005	56
176	432	127	62	350	4	20	1171	1950	57
88	298	48	4	..	..	16	454	1149	58
104	229	71	7	430	..	9	850	1062	59
192	527	119	11	430	..	25	1304	2211	60
30	63	14	6	..	..	2	115	245	61
29	45	13	2	78	..	1	168	206	62
59	108	27	8	78	..	3	283	451	63
41	94	45	32	..	..	14	226	449	64
42	100	69	12	177	1	6	407	519	65
83	194	114	44	177	1	20	633	968	66

No. 6.—Population of Local Government Areas, by Occupational

Number	Local government area (showing urban and rural components)		In the work force						
			Employed					Unemployed	Total in work force
			Employer	Self-employed	Employee	Helper	Total employed		
	CENTRAL STATISTICAL DIVISION—*continued*								
1	Rural	M	74	122	108	6	310	3	313
2		F	14	24	46	24	108	5	113
3		P	88	146	154	30	418	8	426
4	Total Encounter Bay (D.C.)	M	105	168	248	9	530	6	536
5		F	19	36	133	29	217	8	225
6		P	124	204	381	38	747	14	761
	Eudunda (D.C.)—								
	Rural—								
7	Eudunda	M	28	33	136	1	198	..	198
8		F	9	2	67	..	78	..	78
9		P	37	35	203	1	276	..	276
10	Other	M	34	140	61	9	244	1	245
11		F	6	24	30	8	68	..	68
12		P	40	164	91	17	312	1	313
13	Total Eudunda (D.C.)	M	62	173	197	10	442	1	443
14		F	15	26	97	8	146	..	146
15		P	77	199	294	18	588	1	589
	Freeling (D.C.)—								
	Rural—								
16	Freeling	M	12	14	104	..	130	1	131
17		F	2	5	48	2	57	1	58
18		P	14	19	152	2	187	2	189
19	Other	M	58	141	230	10	439	2	441
20		F	11	32	87	18	148	3	151
21		P	69	173	317	28	587	5	592
22	Total Freeling (D.C.)	M	70	155	334	10	569	3	572
23		F	13	37	135	20	205	4	209
24		P	83	192	469	30	774	7	781
25	Gumeracha (D.C.)—Rural	M	97	251	435	9	792	5	797
26		F	23	46	183	23	275	8	283
27		P	120	297	618	32	1067	13	1080
	Kapunda (D.C.)—								
28	Urban Kapunda	M	33	32	218	..	283	3	286
29		F	9	6	79	3	97	3	100
30		P	42	38	297	3	380	6	386
31	Rural	M	56	180	151	14	401	1	402
32		F	9	24	67	14	114	2	116
33		P	65	204	218	28	515	3	518
34	Total Kapunda (D.C.)	M	89	212	369	14	684	4	688
35		F	18	30	146	17	211	5	216
36		P	107	242	515	31	895	9	904
	Kingscote (D.C.)—								
37	Urban Kingscote	M	42	41	230	1	314	..	314
38		F	19	4	106	3	132	1	133
39		P	61	45	336	4	446	1	447
40	Rural	M	98	222	232	13	565	2	567
41		F	22	31	59	24	136	6	142
42		P	120	253	291	37	701	8	709
43	Total Kingscote (D.C.)	M	140	263	462	14	879	2	881
44		F	41	35	165	27	268	7	275
45		P	181	298	627	41	1147	9	1156
46	Maitland (M)—Urban Maitland	M	68	48	196	..	312	2	314
47		F	18	7	80	1	106	..	106
48		P	86	55	276	1	418	2	420
49	Mallala (D.C.)—Rural	M	112	258	349	19	738	10	748
50		F	30	77	136	22	265	4	269
51		P	142	335	485	41	1003	14	1017
52	Meadows (D.C.) (part)—Rural	M	168	249	424	20	861	7	868
53		F	43	61	157	47	308	2	310
54		P	211	310	581	67	1169	9	1178
	Minlaton (D.C.)—								
	Rural—								
55	Minlaton	M	31	37	151	5	224	..	224
56		F	8	9	73	1	91	1	92
57		P	39	46	224	6	315	1	316
58	Other	M	121	172	230	6	529	..	529
59		F	27	32	60	3	122	1	123
60		P	148	204	290	9	651	1	652
61	Total Minlaton (D.C.)	M	152	209	381	11	753	..	753
62		F	35	41	133	4	213	2	215
63		P	187	250	514	15	966	2	968
	Mount Barker (D.C.)—								
64	Urban Mount Barker	M	40	41	453	..	534	7	541
65		F	11	11	204	3	229	4	233
66		P	51	52	657	3	763	11	774

Status: South Australia, Census, 30 June 1966—*continued*

Not in the work force								Grand total	Number
Child not at school	Schoolchild, full-time student	Pensioner, annuitant	Independent means	Home duties	Institutional inmates	Other	Total not in work force		
CENTRAL STATISTICAL DIVISION—*continued*									
60	138	14	6	..	..	5	223	536	1
48	137	19	6	183	..	1	394	507	2
108	275	33	12	183	..	6	617	1043	3
101	232	59	38	..	..	19	449	985	4
90	237	88	18	360	1	7	801	1026	5
191	469	147	56	360	1	26	1250	2011	6
40	68	35	8	..	3	3	157	355	7
43	55	39	5	138	3	1	284	362	8
83	123	74	13	138	6	4	441	717	9
54	101	10	2	..	..	1	168	413	10
57	115	7	2	155	..	3	339	407	11
111	216	17	4	155	..	4	507	820	12
94	169	45	10	..	3	4	325	768	13
100	170	46	7	293	3	4	623	769	14
194	339	91	17	293	6	8	948	1537	15
13	38	26	9	..	10	8	104	235	16
16	38	32	3	101	26	5	221	279	17
29	76	58	12	101	36	13	325	514	18
80	162	25	10	..	..	16	293	734	19
81	149	43	7	274	..	3	557	708	20
161	311	68	17	274	..	19	850	1442	21
93	200	51	19	..	10	24	397	969	22
97	187	75	10	375	26	8	778	987	25
190	387	126	29	375	36	32	1175	1956	24
136	328	75	16	..	..	12	567	1364	25
114	290	79	16	501	1	6	1007	1290	26
250	618	154	32	501	1	18	1574	2654	27
51	114	54	22	..	..	6	247	533	28
52	95	98	15	219	1	6	486	586	29
103	209	152	37	219	1	12	733	1119	30
71	120	23	5	..	..	12	231	633	31
69	132	36	5	249	1	8	500	616	32
140	252	59	10	249	1	20	731	1249	33
122	234	77	27	..	..	18	478	1166	34
121	227	134	20	468	2	14	986	1202	35
243	461	211	47	468	2	32	1464	2368	36
62	129	19	5	..	..	14	229	543	37
57	137	14	2	179	..	6	395	528	38
119	266	33	7	179	..	20	624	1071	39
94	326	5	2	..	..	7	434	1001	40
98	286	10	3	303	1	9	710	852	41
192	612	15	5	303	1	16	1144	1853	42
156	455	24	7	..	..	21	663	1544	43
155	423	24	5	482	1	15	1105	1380	44
311	878	48	12	482	1	36	1768	2924	45
63	105	16	12	..	..	7	203	517	46
51	100	16	9	212	..	6	394	500	47
114	205	32	21	212	..	13	597	1017	48
127	294	50	12	..	..	23	506	1254	49
133	231	58	12	444	2	9	889	1158	50
260	525	108	24	444	2	32	1395	2412	51
161	362	60	15	..	9	14	621	1489	52
152	339	59	20	465	..	9	1044	1354	53
313	701	119	35	465	9	23	1665	2843	54
39	90	13	10	..	..	9	161	385	55
51	83	29	5	150	..	10	328	420	56
90	173	42	15	150	..	19	489	805	57
108	218	34	19	..	..	8	387	916	58
88	197	41	13	315	..	6	660	783	59
196	415	75	32	315	..	14	1047	1699	60
147	308	47	29	..	..	17	548	1301	61
139	280	70	18	465	..	16	988	1203	62
286	588	117	47	465	..	33	1536	2504	63
118	231	48	8	..	..	11	416	957	64
88	222	84	15	328	..	7	744	977	65
206	453	132	23	328	..	18	1160	1934	66

No. 6.—Population of Local Government Areas, by Occupational

Number	Local government area (showing urban and rural components)		In the work force						
			Employed					Unemployed	Total in work force
			Employer	Self-employed	Employee	Helper	Total employed		
	CENTRAL STATISTICAL DIVISION—*continued*								
1	Rural	M	146	178	709	7	1040	6	1046
2		F	23	53	266	34	376	3	379
3		P	169	231	975	41	1416	9	1425
4	Total Mount Barker (D.C.)	M	186	219	1162	7	1574	13	1587
5		F	34	64	470	37	605	7	612
6		P	220	283	1632	44	2179	20	2199
7	Mount Pleasant (D.C.)—Rural	M	76	177	198	12	463	1	464
8		F	18	46	91	15	170	2	172
9		P	94	223	289	27	633	3	636
10	Mudla Wirra (D.C.) (part)—Rural	M	56	122	232	5	415	2	417
11		F	17	31	92	8	148	2	150
12		P	73	153	324	13	563	4	567
	Onkaparinga (D.C.)—								
13	Urban Lobethal	M	19	19	282	2	322	3	325
14		F	9	3	160	1	173	..	173
15		P	28	22	442	3	495	3	498
	Rural—								
16	Woodside	M	23	13	143	..	179	2	181
17		F	7	4	82	2	95	..	95
18		P	30	17	225	2	274	2	276
19	Other	M	170	261	1111	14	1556	6	1562
20		F	21	57	255	26	359	7	366
21		P	191	318	1366	40	1915	13	1928
22	Total Rural	M	193	274	1254	14	1735	8	1743
23		F	28	61	337	28	454	7	461
24		P	221	335	1591	42	2189	15	2204
25	Total Onkaparinga (D.C.)	M	212	293	1536	16	2057	11	2068
26		F	37	64	497	29	627	7	634
27		P	249	357	2033	45	2684	18	2702
	Owen (D.C.)—								
	Rural—								
28	Hamley Bridge	M	17	19	83	1	120	1	121
29		F	5	4	34	..	43	..	43
30		P	22	23	117	1	163	1	164
31	Other	M	39	122	92	5	258	1	259
32		F	7	24	35	10	76	1	77
33		P	46	146	127	15	334	2	336
34	Total Owen (D.C.)	M	56	141	175	6	378	2	380
35		F	12	28	69	10	119	1	120
36		P	68	169	244	16	497	3	500
	Port Elliot (D.C.)—								
37	Urban Goolwa	M	22	20	80	..	122	1	123
38		F	9	5	28	2	44	2	46
39		P	31	25	108	2	166	3	169
40	Urban Port Elliot	M	25	22	78	..	125	1	126
41		F	12	5	40	2	59	1	60
42		P	37	27	118	2	184	2	186
43	Rural	M	59	130	170	9	368	5	373
44		F	13	28	53	17	111	1	112
45		P	72	158	223	26	479	6	485
46	Total Port Elliot (D.C.)	M	106	172	328	9	615	7	622
47		F	34	38	121	21	214	4	218
48		P	140	210	449	30	829	11	840
49	Port Wakefield (D.C.)—Rural	M	40	64	176	5	285	1	286
50		F	15	8	56	7	86	..	86
51		P	55	72	232	12	371	1	372
	Riverton (D.C.)—								
	Rural—								
52	Riverton	M	24	16	114	..	154	1	155
53		F	7	1	59	1	68	1	69
54		P	31	17	173	1	222	2	224
55	Other	M	50	114	87	5	256	1	257
56		F	9	16	28	6	59	..	59
57		P	59	130	115	11	315	1	316
58	Total Riverton (D.C.)	M	74	130	201	5	410	2	412
59		F	16	17	87	7	127	1	128
60		P	90	147	288	12	537	3	540
61	Robertstown (D.C.)—Rural	M	50	119	218	9	396	2	398
62		F	7	20	30	6	63	..	63
63		P	57	139	248	15	459	2	461
64	Saddleworth (D.C.)—Rural	M	84	143	174	18	419	2	421
65		F	18	34	66	9	127	1	128
66		P	102	177	240	27	546	3	549

Status: South Australia, Census, 30 June 1966—*continued*

Not in the work force								Grand total	Number
Child not at school	Schoolchild, full-time student	Pensioner, annuitant	Independent means	Home duties	Institutional inmates	Other	Total not in work force		
CENTRAL STATISTICAL DIVISION—*continued*									
192	380	69	13	..	1	24	679	1725	1
191	385	95	14	601	2	21	1309	1688	2
383	765	164	27	601	3	45	1988	3413	3
310	611	117	21	..	1	35	1095	2682	4
279	607	179	29	929	2	28	2053	2665	5
589	1218	296	50	929	3	63	3148	5347	6
68	154	21	10	..	1	6	260	724	7
70	153	35	14	258	2	5	537	709	8
138	307	56	24	258	3	11	797	1433	9
68	250	19	10	..	..	3	350	767	10
63	146	30	5	235	..	8	487	637	11
131	396	49	15	235	..	11	837	1404	12
64	119	26	10	..	4	4	227	552	13
35	97	40	4	178	19	..	373	546	14
99	216	66	14	178	23	4	600	1098	15
39	68	19	4	..	..	9	139	320	16
27	79	29	5	108	..	5	253	348	17
66	147	48	9	108	..	14	392	668	18
214	396	46	17	..	..	29	702	2264	19
181	372	79	12	595	..	11	1250	1616	20
395	768	125	29	595	..	40	1952	3880	21
253	464	65	21	..	..	38	841	2584	22
208	451	108	17	703	..	16	1503	1964	23
461	915	173	38	703	..	54	2344	4548	24
317	583	91	31	..	4	42	1068	3136	25
243	548	148	21	881	19	16	1876	2510	26
560	1131	239	52	881	23	58	2944	5646	27
35	70	34	8	..	3	3	153	274	28
12	46	42	11	94	1	1	207	250	29
47	116	76	19	94	4	4	360	524	30
51	82	10	4	..	1	15	163	422	31
49	86	17	5	165	..	10	332	409	32
100	168	27	9	165	1	25	495	831	33
86	152	44	12	..	4	18	316	696	34
61	132	59	16	259	1	11	539	659	35
147	284	103	28	259	5	29	855	1355	36
17	66	50	12	..	..	20	165	288	37
16	43	53	5	103	..	7	227	273	38
33	109	103	17	103	..	27	392	561	39
21	57	52	9	..	3	5	147	273	40
12	39	67	9	102	1	2	232	292	41
33	96	119	18	102	4	7	379	565	42
60	145	23	7	..	..	2	237	610	43
67	149	23	9	231	..	8	487	599	44
127	294	46	16	231	..	10	724	1209	45
98	268	125	28	..	3	27	549	1171	46
95	231	143	23	436	1	17	946	1164	47
193	499	268	51	436	4	44	1495	2335	48
76	145	18	3	..	..	11	253	539	49
60	122	23	1	180	1	8	395	481	50
136	267	41	4	180	1	19	648	1020	51
30	71	27	9	..	2	2	141	296	52
32	63	53	12	103	5	..	268	337	53
62	134	80	21	103	7	2	409	633	54
63	83	8	5	..	2	1	162	419	55
50	90	19	2	174	..	3	338	397	56
113	173	27	7	174	2	4	500	816	57
93	154	35	14	..	4	3	303	715	58
82	153	72	14	277	5	3	606	734	59
175	307	107	28	277	9	6	909	1449	60
72	143	16	6	..	..	8	245	643	61
64	119	22	6	223	..	8	442	505	62
136	262	38	12	223	..	16	687	1148	63
72	145	22	12	..	1	8	260	681	64
66	158	39	14	243	..	6	526	654	65
138	303	61	26	243	1	14	786	1335	66

No. 6.—Population of Local Government Areas, by Occupational

Number	Local government area (showing urban and rural components)		In the work force						
			Employed					Unemployed	Total in work force
			Employer	Self-employed	Employee	Helper	Total employed		
	CENTRAL STATISTICAL DIVISION—*continued*								
1	Sedan (D.C.)—Rural	M	49	82	121	4	256	..	256
2		F	16	14	54	12	96	2	98
3		P	65	96	175	16	352	2	354
4	Strathalbyn (M)—Urban	M	67	39	279	2	387	4	391
5		F	25	9	106	7	147	4	151
6		P	92	48	385	9	534	8	542
7	Strathalbyn (D.C.)—Rural	M	122	225	261	10	618	2	620
8		F	22	42	119	33	216	5	221
9		P	144	267	380	43	834	7	841
	Tanunda (D.C.)—								
10	Urban Tanunda	M	57	52	415	..	524	4	528
11		F	10	10	184	4	208	3	211
12		P	67	62	599	4	732	7	739
13	Rural	M	29	55	114	1	199	2	201
14		F	4	8	37	3	52	1	53
15		P	33	63	151	4	251	3	254
16	Total Tanunda (D.C.)	M	86	107	529	1	723	6	729
17		F	14	18	221	7	260	4	264
18		P	100	125	750	8	983	10	993
19	Truro (D.C.)—Rural	M	27	68	107	6	208	1	209
20		F	10	7	34	2	53	..	53
21		P	37	75	141	8	261	1	262
22	Victor Harbor (M)—Urban Victor Harbor (part)	M	82	58	381	3	524	7	531
23		F	24	28	211	7	270	7	277
24		P	106	86	592	10	794	14	808
25	Warooka (D.C.)—Rural	M	71	92	161	1	325	..	325
26		F	10	9	35	1	55	1	56
27		P	81	101	196	2	380	1	381
28	Willunga (D.C.) (part)—Rural	M	12	56	40	2	110	1	111
29		F	..	15	16	5	36	..	36
30		P	12	71	56	7	146	1	147
31	Yankalilla (D.C.)—Rural	M	126	194	410	7	737	2	739
32		F	31	45	130	29	235	3	238
33		P	157	239	540	36	972	5	977
	Yorke Peninsula (D.C.)—								
	Rural—								
34	Androssan	M	29	25	165	..	219	2	221
35		F	7	2	57	..	66	1	67
36		P	36	27	222	..	285	3	288
37	Other	M	107	276	297	2	682	5	687
38		F	21	33	97	6	157	1	158
39		P	128	309	394	8	839	6	845
40	Total Yorke Peninsula (D.C.)	M	136	301	462	2	901	7	908
41		F	28	35	154	6	223	2	225
42		P	164	336	616	8	1124	9	1133
	Yorketown (D.C.)—								
	Rural—								
43	Yorketown	M	42	41	130	2	215	..	215
44		F	12	11	64	3	90	..	90
45		P	54	52	194	5	305	..	305
46	Other	M	113	195	265	12	585	3	588
47		F	30	34	82	2	148	2	150
48		P	143	229	347	14	733	5	738
49	Total Yorketown (D.C.)	M	155	236	395	14	800	3	803
50		F	42	45	146	5	238	2	240
51		P	197	281	541	19	1038	5	1043
52	Not Incorporated—Rural	M	1	2	25	..	28	..	28
53		F	..	..	2	..	2	..	2
54		P	1	2	27	..	30	..	30
55	Total Urban	M	617	551	3874	18	5060	46	5106
56		F	189	125	1724	49	2087	34	2121
57		P	806	676	5598	67	7147	80	7227
58	Total Rural	M	2693	5059	9041	273	17066	85	17151
59		F	583	998	3174	449	5204	75	5279
60		P	3276	6057	12215	722	22270	160	22430
61	*Total Division*	*M*	*3310*	*5610*	*12915*	*291*	*22126*	*131*	*22257*
62		*F*	*772*	*1123*	*4898*	*498*	*7291*	*109*	*7400*
63		*P*	*4082*	*6733*	*17813*	*789*	*29417*	*240*	*29657*
	LOWER NORTH STATISTICAL DIVISION								
64	Blyth (D.C.)—Rural	M	44	121	108	3	276	..	276
65		F	16	33	40	..	89	1	90
66		P	60	154	148	3	365	1	366

Status: South Australia, Census, 30 June 1966—*continued*

Not in the work force								Grand total	Number
Child not at school	Schoolchild, full-time student	Pensioner, annuitant	Independent means	Home duties	Institutional inmates	Other	Total not in work force		
CENTRAL STATISTICAL DIVISION—*continued*									
45	107	30	4	..	..	5	191	447	1
45	100	32	5	144	1	4	331	429	2
90	207	62	9	144	1	9	522	876	3
70	150	42	23	..	1	14	300	691	4
65	151	65	13	294	2	17	607	758	5
135	301	107	36	294	3	31	907	1449	6
97	206	40	10	..	..	17	370	990	7
97	198	47	3	347	1	8	701	922	8
194	404	87	13	347	1	25	1071	1912	9
89	187	82	25	..	21	14	418	946	10
92	170	131	14	388	23	11	829	1040	11
181	357	213	39	388	44	25	1247	1986	12
28	65	17	..	..	..	5	115	316	13
25	77	17	1	129	..	3	252	305	14
53	142	34	1	129	..	8	367	621	15
117	252	99	25	..	21	19	533	1262	16
117	247	148	15	517	23	14	1081	1345	17
234	499	247	40	517	44	33	1614	2607	18
37	46	17	2	..	..	6	108	317	19
25	62	17	1	111	..	2	218	271	20
62	108	34	3	111	..	8	326	588	21
75	215	112	98	..	..	11	511	1042	22
68	180	134	31	422	..	6	841	1118	23
143	395	246	129	422	..	17	1352	2160	24
60	110	12	4	..	..	5	191	516	25
79	108	21	9	195	..	4	416	472	26
139	218	33	13	195	..	9	607	988	27
32	35	3	1	..	..	1	72	183	28
17	34	3	1	51	..	2	108	144	29
49	69	6	2	51	..	3	180	327	30
158	275	37	12	..	..	21	503	1242	31
137	275	46	8	441	..	22	929	1167	32
295	550	83	20	441	..	43	1432	2409	33
32	90	27	10	..	..	6	165	386	34
32	98	27	8	167	..	5	337	404	35
64	188	54	18	167	..	11	502	790	36
192	309	28	10	..	..	9	548	1235	37
179	293	22	4	466	..	21	985	1143	38
371	602	50	14	466	..	30	1533	2378	39
224	399	55	20	..	..	15	713	1621	40
211	391	49	12	633	..	26	1322	1547	41
435	790	104	32	633	..	41	2035	3168	42
39	91	17	9	..	..	3	159	374	43
43	104	25	7	146	..	4	329	419	44
82	195	42	16	146	..	7	488	793	45
108	234	61	12	..	..	12	427	1015	46
104	221	87	12	341	..	11	776	926	47
212	455	148	24	341	..	23	1203	1941	48
147	325	78	21	..	..	15	586	1389	49
147	325	112	19	487	..	15	1105	1345	50
294	650	190	40	487	..	30	1691	2734	51
6	8	..	..	..	..	1	15	43	52
3	7	..	..	14	..	..	24	26	53
9	15	..	..	14	..	1	39	69	54
931	2029	708	313	..	32	163	4176	9282	55
837	1908	1007	168	3588	49	95	7652	9773	56
1768	3937	1715	481	3588	81	258	11828	19055	57
3110	6560	1099	321	..	33	359	11482	28633	58
2934	6163	1455	290	9990	47	266	21145	26424	59
6044	12723	2554	611	9990	80	625	32627	55057	60
4041	*8589*	*1807*	*634*	..	*65*	*522*	*15658*	*37915*	61
3771	*8071*	*2462*	*458*	*13578*	*96*	*361*	*28797*	*36197*	62
7812	*16660*	*4269*	*1092*	*13578*	*161*	*883*	*44455*	*74112*	63
LOWER NORTH STATISTICAL DIVISION									
57	93	19	9	..	..	4	182	453	64
54	101	25	9	157	..	1	347	437	65
111	194	44	18	157	..	5	529	895	66

No. 6.—Population of Local Government Areas, by Occupational

Number	Local government area (showing urban and rural components)		In the work force						
			Employed					Unemployed	Total in work force
			Employer	Self-employed	Employee	Helper	Total employed		
	LOWER NORTH STATISTICAL DIVISION—*continued*								
1	Burra (M)—Urban	M	50	49	264	1	364	3	367
2		F	17	6	96	3	122	3	125
3		P	67	55	360	4	486	6	492
4	Burra Burra (D.C.)—Rural	M	70	133	199	8	410	2	412
5		F	13	18	54	10	95	..	95
6		P	83	151	253	18	505	2	507
7	Bute (D.C.)—Rural	M	98	162	175	8	443	2	445
8		F	27	37	68	19	151	2	153
9		P	125	199	243	27	594	4	598
10	Clare (M)—Urban	M	68	41	329	1	439	3	442
11		F	14	8	137	1	160	4	164
12		P	82	49	466	2	599	7	606
13	Clare (D.C.)—Rural	M	74	164	326	2	566	2	568
14		F	19	30	107	11	167	2	169
15		P	93	194	433	13	733	4	737
16	Clinton (D.C.)—Rural	M	74	148	157	4	383	..	383
17		F	9	11	48	1	69	1	70
18		P	83	159	205	5	452	1	453
	Crystal Brook (D.C.)—								
19	Urban Crystal Brook	M	28	27	291	..	346	3	349
20		F	12	4	80	1	97	3	100
21		P	40	31	371	1	443	6	449
22	Rural	M	20	65	80	..	165	3	168
23		F	8	8	19	1	36	2	38
24		P	28	73	99	1	201	5	206
25	Total Crystal Brook (D.C.)	M	48	92	371	..	511	6	517
26		F	20	12	99	2	133	5	138
27		P	68	104	470	2	644	11	655
28	Georgetown (D.C.)—Rural	M	55	118	116	5	294	2	296
29		F	19	14	48	3	84	3	87
30		P	74	132	164	8	378	5	383
	Gladstone (D.C.)—								
31	Urban Gladstone	M	25	17	215	1	258	3	261
32		F	7	8	71	3	89	1	90
33		P	32	25	286	4	347	4	351
34	Rural	M	17	50	31	2	100	1	101
35		F	5	4	12	2	23	..	23
36		P	22	54	43	4	123	1	124
37	Total Gladstone (D.C.)	M	42	67	246	3	358	4	362
38		F	12	12	83	5	112	1	113
39		P	54	79	329	8	470	5	475
40	Hallett (D.C.)—Rural	M	50	99	213	1	363	2	365
41		F	17	20	48	8	93	..	93
42		P	67	119	261	9	456	2	458
43	Jamestown (M)—Urban	M	37	56	239	..	332	2	334
44		F	18	9	96	2	125	4	129
45		P	55	65	335	2	457	6	463
46	Jamestown (D.C.)—Rural	M	76	207	134	9	426	2	428
47		F	9	42	79	13	143	2	145
48		P	85	249	213	22	569	4	573
49	Kadina (M)—Urban Kadina (part)	M	76	67	310	3	456	1	457
50		F	22	13	107	1	143	..	143
51		P	98	80	417	4	599	1	600
	Kadina (D.C.)—								
52	Urban Kadina (part)	M	14	41	208	..	263	6	269
53		F	7	4	90	2	103	3	106
54		P	21	45	298	2	366	9	375
55	Urban Moonta (part)	M	3	15	111	..	129	..	129
56		F	..	2	26	..	28	3	31
57		P	3	17	137	..	157	3	160
58	Rural	M	51	126	99	6	282	..	282
59		F	12	13	52	3	80	..	80
60		P	63	139	151	9	362	..	362
61	Total Kadina (D.C.)	M	68	182	418	6	674	6	680
62		F	19	19	168	5	211	6	217
63		P	87	201	586	11	885	12	897
	Laura (D.C.)—								
	Rural—								
64	Laura	M	14	20	97	1	132	1	133
65		F	5	3	46	2	56	..	56
66		P	19	23	143	3	188	1	189
67	Other	M	9	41	31	3	84	..	84
68		F	1	15	11	2	29	..	29
69		P	10	56	42	5	113	..	113

Status: South Australia, Census, 30 June 1966—*continued*

Not in the work force								Grand total	Number
Child not at school	Schoolchild, full-time student	Pensioner, annuitant	Independent means	Home duties	Institutional inmates	Other	Total not in work force		
LOWER NORTH STATISTICAL DIVISION—*continued*									
79	140	48	11	..	..	24	302	669	1
72	142	59	7	251	..	17	548	673	2
151	282	107	18	251	..	41	850	1342	3
72	132	9	2	..	..	9	224	636	4
79	151	20	12	269	..	7	538	633	5
151	283	29	14	269	..	16	762	1269	6
90	140	11	7	..	..	11	259	704	7
72	154	13	4	249	..	8	500	653	8
162	294	24	11	249	..	19	759	1357	9
66	189	45	31	..	..	9	340	782	10
63	140	84	18	320	1	7	633	797	11
129	329	129	49	320	1	16	973	1579	12
130	205	38	9	..	..	10	392	960	13
120	219	57	9	377	..	10	792	961	14
250	424	95	18	377	..	20	1184	1921	15
67	169	21	5	..	..	5	267	650	16
82	159	27	9	278	..	6	561	631	17
149	328	48	14	278	..	11	828	1281	18
80	143	34	17	..	..	13	287	636	19
63	121	47	14	240	..	14	499	599	20
143	264	81	31	240	..	27	786	1235	21
27	46	11	..	..	..	4	88	256	22
29	64	6	1	92	..	2	194	232	23
56	110	17	1	92	..	6	282	488	24
107	189	45	17	..	..	17	375	892	25
92	185	53	15	332	..	16	693	831	26
199	374	98	32	332	..	33	1068	1723	27
50	127	15	13	..	..	11	216	512	28
60	100	24	7	190	1	3	385	472	29
110	227	39	20	190	1	14	601	984	30
57	112	21	2	..	90	2	284	545	31
54	143	33	5	160	..	5	400	490	32
111	255	54	7	160	90	7	684	1035	33
24	36	2	1	..	..	1	64	165	34
22	27	1	..	61	..	2	113	136	35
46	63	3	1	61	..	3	177	301	36
81	148	23	3	..	90	3	348	710	37
76	170	34	5	221	..	7	513	626	38
157	318	57	8	221	90	10	861	1336	39
68	132	16	6	..	..	4	226	591	40
80	144	34	4	213	..	5	480	573	41
148	276	50	10	213	..	9	706	1164	42
67	151	43	31	..	..	3	295	629	43
68	148	53	11	235	1	8	524	653	44
135	299	96	42	235	1	11	819	1282	45
98	158	20	8	..	1	12	297	725	46
72	172	23	9	234	..	9	519	664	47
170	330	43	17	234	1	21	816	1389	48
85	194	77	59	..	1	22	438	895	49
89	178	116	22	404	..	18	827	970	50
174	372	193	81	404	1	40	1265	1865	51
59	108	84	9	..	3	7	270	539	52
58	137	82	5	222	3	5	512	618	53
117	245	166	14	222	6	12	782	1157	54
23	58	68	3	..	..	8	160	289	55
27	56	68	..	105	..	4	260	291	56
50	114	136	3	105	..	12	420	580	57
58	142	17	5	..	..	4	226	508	58
49	123	15	1	180	..	6	374	454	59
107	265	32	6	180	..	10	600	962	60
140	308	169	17	..	3	19	656	1336	61
134	316	165	6	507	3	15	1146	1363	62
274	624	334	23	507	6	34	1802	2699	63
29	62	18	4	..	..	1	114	247	64
24	61	21	5	91	..	..	202	258	65
53	123	39	9	91	..	1	316	505	66
13	43	4	2	..	..	1	63	147	67
10	30	2	2	52	..	3	99	128	68
23	73	6	4	52	..	4	162	275	69

No. 6.—Population of Local Government Areas, by Occupational

Number	Local government area (showing urban and rural components)		In the work force						
			Employed					Unemployed	Total in work force
			Employer	Self-employed	Employee	Helper	Total employed		
			LOWER NORTH STATISTICAL DIVISION—*continued*						
1	Total Laura (D.C.)	M	23	61	128	4	216	1	217
2		F	6	18	57	4	85	..	85
3		P	29	79	185	8	301	1	302
4	Moonta (M)—Urban Moonta (part)	M	52	67	158	1	278	1	279
5		F	5	5	79	1	90	1	91
6		P	57	72	237	2	368	2	370
	Pirie (D.C.)—								
7	Urban Port Pirie (part)	M	14	12	408	..	434	1	435
8		F	4	5	87	2	98	6	104
9		P	18	17	495	2	532	7	539
10	Rural	M	92	159	216	8	475	6	481
11		F	23	33	74	24	154	5	159
12		P	115	192	290	32	629	11	640
13	Total Pirie (D.C.)	M	106	171	624	8	909	7	916
14		F	27	38	161	26	252	11	263
15		P	133	209	785	34	1161	18	1179
	Port Broughton (D.C.)—								
16	Urban Port Broughton	M	14	34	44	..	92	..	92
17		F	5	5	27	1	38	..	38
18		P	19	39	71	1	130	..	130
19	Rural	M	35	79	47	5	166	..	166
20		F	5	18	11	2	36	..	36
21		P	40	97	58	7	202	..	202
22	Total Port Broughton (D.C.)	M	49	113	91	5	258	..	258
23		F	10	23	38	3	74	..	74
24		P	59	136	129	8	332	..	332
25	Port Pirie (C)—Urban Port Pirie (part)	M	158	143	3634	4	3939	60	3999
26		F	58	42	1034	8	1142	57	1199
27		P	216	185	4668	12	5081	117	5198
28	Red Hill (D.C.)—Rural	M	36	98	87	4	225	..	225
29		F	13	16	30	10	69	1	70
30		P	49	114	117	14	294	1	295
	Snowtown (D.C.)—								
	Rural—								
31	Snowtown	M	21	25	117	..	163	..	163
32		F	8	4	41	..	53	..	53
33		P	29	29	158	..	216	..	216
34	Other	M	76	154	111	4	345	..	345
35		F	22	35	43	2	102	2	104
36		P	98	189	154	6	447	2	449
37	Total Snowtown (D.C.)	M	97	179	228	4	508	..	508
38		F	30	39	84	2	155	2	157
39		P	127	218	312	6	663	2	665
40	Spalding (D.C.)—Rural	M	40	97	94	7	238	..	238
41		F	7	21	24	6	58	1	59
42		P	47	118	118	13	296	1	297
43	Upper Wakefield (D.C.)—Rural	M	42	77	152	4	275	2	277
44		F	9	10	44	4	67	1	68
45		P	51	87	196	8	342	3	345
46	Wallaroo (M)—Urban	M	31	40	422	2	495	21	516
47		F	10	8	135	..	153	6	159
48		P	41	48	557	2	648	27	675
49	Not Incorporated—Rural	M	..	..	7	..	7	..	7
50		F	..	..	1	..	1	..	1
51		P	..	..	8	..	8	..	8
52	Total Urban	M	570	609	6633	13	7825	104	7929
53		F	179	119	2065	25	2388	91	2479
54		P	749	728	8698	38	10213	195	10408
55	Total Rural	M	994	2143	2597	84	5818	25	5843
56		F	247	385	900	123	1655	23	1678
57		P	1241	2528	3497	207	7473	48	7521
58	*Total Division*	*M*	*1564*	*2752*	*9230*	*97*	*13643*	*129*	*13772*
59		*F*	*426*	*504*	*2965*	*148*	*4043*	*114*	*4157*
60		*P*	*1990*	*3256*	*12195*	*245*	*17686*	*243*	*17929*
			UPPER NORTH STATISTICAL DIVISION						
61	Carrieton (D.C.)—Rural	M	12	42	42	2	98	..	98
62		F	3	12	13	2	30	..	30
63		P	15	54	55	4	128	..	128
64	Hawker (D.C.)—Rural	M	22	34	93	2	151	..	151
65		F	9	7	34	1	51	..	51
66		P	31	41	127	3	202	..	202

Status: South Australia, Census, 30 June 1966—*continued*

Not in the work force								Grand total	Number
Child not at school	Schoolchild, full-time student	Pensioner, annuitant	Independent means	Home duties	Institutional inmates	Other	Total not in work force		
				LOWER NORTH STATISTICAL DIVISION—*continued*					
42	105	22	6	..	..	2	177	394	1
34	91	23	7	143	..	3	301	386	2
76	196	45	13	143	..	5	478	780	3
31	96	69	19	..	3	7	225	504	4
31	106	113	19	246	6	6	527	618	5
62	202	182	38	246	9	13	752	1122	6
139	208	17	..	..	..	3	367	802	7
148	195	34	2	314	..	3	696	800	8
287	403	51	2	314	..	6	1063	1602	9
98	190	19	2	..	..	10	319	800	10
87	188	21	3	276	..	6	581	740	11
185	378	40	5	276	..	16	900	1540	12
237	398	36	2	..	..	13	686	1602	13
235	383	55	5	590	..	9	1277	1540	14
472	781	91	7	590	..	22	1963	3142	15
26	38	26	11	..	..	2	103	195	16
35	37	25	6	79	..	3	185	223	17
61	75	51	17	79	..	5	288	418	18
44	81	7	2	..	..	2	136	302	19
34	61	4	2	97	..	2	200	236	20
78	142	11	4	97	..	4	336	538	21
70	119	33	13	..	..	4	239	497	22
69	98	29	8	176	..	5	385	459	23
139	217	62	21	176	..	9	624	956	24
692	1687	519	23	..	15	48	2984	6983	25
653	1632	714	39	2671	30	43	5782	6981	26
1345	3319	1233	62	2671	45	91	8766	13964	27
54	84	7	6	..	..	2	153	378	28
61	82	11	10	125	..	1	290	360	29
115	166	18	16	125	..	3	443	738	30
35	75	11	1	..	..	..	122	285	31
41	53	17	1	107	..	..	219	272	32
76	128	28	2	107	..	..	341	557	33
68	165	5	9	..	..	13	260	605	34
62	131	11	6	212	..	6	428	532	35
130	296	16	15	212	..	19	688	1137	36
103	240	16	10	..	..	13	382	890	37
103	184	28	7	319	..	6	647	804	38
206	424	44	17	319	..	19	1029	1694	39
30	98	8	6	..	..	5	147	385	40
32	80	11	7	129	..	2	261	320	41
62	178	19	13	129	..	7	408	705	42
49	87	29	6	..	1	8	180	457	43
48	100	41	4	185	..	2	380	448	44
97	187	70	10	185	1	10	560	905	45
111	199	143	8	..	1	26	488	1004	46
83	226	189	9	408	..	16	931	1090	47
194	425	332	17	408	1	42	1419	2094	48
1	..	..	..	..	..	..	1	8	49
..	1	..	..	4	..	1	6	7	50
1	1	..	..	4	..	1	7	15	51
1515	3323	1194	224	..	113	174	6543	14472	52
1444	3261	1617	157	5655	41	149	12324	14803	53
2959	6584	2811	381	5655	154	323	18867	29275	54
1162	2265	287	103	..	2	117	3936	9779	55
1118	2201	384	105	3578	1	82	7469	9147	56
2280	4466	671	208	3578	3	199	11405	18926	57
2677	*5588*	*1481*	*327*	..	*115*	*291*	*10479*	*24251*	58
2562	*5462*	*2001*	*262*	*9233*	*42*	*231*	*19793*	*23950*	59
5239	*11050*	*3482*	*589*	*9233*	*157*	*522*	*30272*	*48201*	60
				UPPER NORTH STATISTICAL DIVISION					
31	42	1	1	..	..	3	78	176	61
21	36	..	2	45	..	1	105	135	62
52	78	1	3	45	..	4	183	311	63
35	50	6	2	..	..	2	95	246	64
32	76	11	4	80	..	1	204	255	65
67	126	17	6	80	..	3	299	501	66

No. 6.—Population of Local Government Areas, by Occupational

Number	Local government area (showing urban and rural components)		In the work force						
			Employed					Unemployed	Total in work force
			Employer	Self-employed	Employee	Helper	Total employed		
	UPPER NORTH STATISTICAL DIVISION—*continued*								
	Kanyaka (D.C.)—								
	Rural—								
1	Stirling North (part)	M	2	..	130	..	132	..	132
2		F	2	..	24	..	26	3	29
3		P	4	..	154	..	158	3	161
4	Other	M	18	68	140	..	226	12	238
5		F	4	9	55	4	72	1	73
6		P	22	77	195	4	298	13	311
7	Total Kanyaka (D.C.)	M	20	68	270	..	358	12	370
8		F	6	9	79	4	98	4	102
9		P	26	77	349	4	456	16	472
	Orroroo (D.C.)—								
	Rural—								
10	Orroroo	M	31	40	104	..	175	2	177
11		F	11	5	57	1	74	..	74
12		P	42	45	161	1	249	2	251
13	Other	M	18	102	36	1	157	..	157
14		F	7	16	17	3	43	..	43
15		P	25	118	53	4	200	..	200
16	Total Orroroo (D.C.)	M	49	142	140	1	332	2	334
17		F	18	21	74	4	117	..	117
18		P	67	163	214	5	449	2	451
19	Peterborough (M)—Urban	M	47	48	765	..	860	10	870
20		F	17	6	207	10	240	13	253
21		P	64	54	972	10	1100	23	1123
22	Peterborough (D.C.)—Rural	M	24	82	114	3	223	2	225
23		F	5	15	23	2	45	1	46
24		P	29	97	137	5	268	3	271
25	Port Augusta (C)—Urban	M	130	106	2747	1	2984	31	3015
26		F	49	38	806	12	905	27	932
27		P	179	144	3553	13	3889	58	3947
28	Port Germein (D.C.)—Rural	M	152	350	432	11	945	30	975
29		F	30	71	177	39	317	16	333
30		P	182	421	609	50	1262	46	1308
31	Quorn (M)—Rural	M	15	19	96	1	131	..	131
32		F	6	1	41	1	49	..	49
33		P	21	20	137	2	180	..	180
	Wilmington (D.C.)—								
	Rural—								
34	Stirling North (part)	M	1	2	49	..	52	1	53
35		F	..	1	8	..	9	1	10
36		P	1	3	57	..	61	2	63
37	Other	M	26	75	83	5	189	2	191
38		F	4	15	40	4	63	..	63
39		P	30	90	123	9	252	2	254
40	Total Wilmington (D.C.)	M	27	77	132	5	241	3	244
41		F	4	16	48	4	72	1	73
42		P	31	93	180	9	313	4	317
43	Not Incorporated—Rural	M	31	37	234	4	306	2	308
44		F	10	11	55	3	79	1	80
45		P	41	48	289	7	385	3	388
46	Total Urban	M	177	154	3512	1	3844	41	3885
47		F	66	44	1013	22	1145	40	1185
48		P	243	198	4525	23	4989	81	5070
49	Total Rural	M	352	851	1553	29	2785	51	2836
50		F	91	163	544	60	858	23	881
51		P	443	1014	2097	89	3643	74	3717
52	*Total Division*	*M*	*529*	*1005*	*5065*	*30*	*6629*	*92*	*6721*
53		*F*	*157*	*207*	*1557*	*82*	*2003*	*63*	*2066*
54		*P*	*686*	*1212*	*6622*	*112*	*8632*	*155*	*8787*
	SOUTH EASTERN STATISTICAL DIVISION								
	Beachport (D.C.)—								
	Rural—								
55	Mount Burr	M	3	3	200	..	206	1	207
56		F	..	..	44	1	45	..	45
57		P	3	3	244	1	251	1	252
58	Other	M	85	114	154	7	360	3	363
59		F	19	16	41	13	89	2	91
60		P	104	130	195	20	449	5	454
61	Total Beachport (D.C.)	M	88	117	354	7	566	4	570
62		F	19	16	85	14	134	2	136
63		P	107	133	439	21	700	6	706

Status: South Australia, Census, 30 June 1966—*continued*

Not in the work force								Grand total	Number
Child not at school	Schoolchild, full-time student	Pensioner, annuitant	Independent means	Home duties	Institutional inmates	Other	Total not in work force		
UPPER NORTH STATISTICAL DIVISION—*continued*									
43	100	4	..	..	..	1	148	280	1
39	92	5	..	102	..	..	238	267	2
82	192	9	..	102	..	1	386	547	3
63	111	35	7	..	22	18	256	494	4
56	92	47	5	143	4	6	353	426	5
119	203	82	12	143	26	24	609	920	6
106	211	39	7	..	22	19	404	774	7
95	184	52	5	245	4	6	591	693	8
201	395	91	12	245	26	25	995	1467	9
31	72	22	14	..	3	5	147	324	10
37	69	24	10	139	5	1	285	359	11
68	141	46	24	139	8	6	432	683	12
32	71	10	3	..	..	1	117	274	13
39	82	11	2	93	..	1	228	271	14
71	153	21	5	93	..	2	345	545	15
63	143	32	17	..	3	6	264	598	16
76	151	35	12	232	5	2	513	630	17
139	294	67	29	232	8	8	777	1228	18
183	409	79	20	..	1	18	710	1580	19
181	409	129	8	543	1	13	1284	1537	20
364	818	208	28	543	2	31	1994	3117	21
33	58	4	6	..	..	8	109	334	22
26	73	7	3	96	..	2	207	253	23
59	131	11	9	96	..	10	316	587	24
617	1325	219	15	..	..	44	2220	5235	25
572	1270	282	17	1761	1	33	3936	4868	26
1189	2595	501	32	1761	1	77	6156	10103	27
203	417	62	24	..	..	31	737	1712	28
163	338	91	26	518	..	19	1155	1488	29
366	755	153	50	518	..	50	1892	3200	30
32	55	42	8	..	..	5	142	273	31
28	63	60	9	100	..	6	266	315	32
60	118	102	17	100	..	11	408	588	33
14	20	4	..	..	..	2	40	93	34
14	16	5	..	30	..	..	65	75	35
28	36	9	..	30	..	2	105	168	36
39	64	17	10	..	..	5	135	326	37
30	81	22	7	128	..	3	271	334	38
69	145	39	17	128	..	8	406	660	39
53	84	21	10	..	..	7	175	419	40
44	97	27	7	158	..	3	336	409	41
97	181	48	17	158	..	10	511	828	42
48	65	8	1	..	1	8	131	439	43
48	51	6	1	72	..	5	183	263	44
96	116	14	2	72	1	13	314	702	45
800	1734	298	35	..	1	62	2930	6815	46
753	1679	411	25	2304	2	46	5220	6405	47
1553	3413	709	60	2304	3	108	8150	13220	48
604	1125	215	76	..	26	89	2135	4971	49
533	1069	289	69	1546	9	45	3560	4441	50
1137	2194	504	145	1546	35	134	5695	9412	51
1404	*2859*	*513*	*111*	..	*27*	*151*	*5065*	*11786*	52
1286	*2748*	*700*	*94*	*3850*	*11*	*91*	*8780*	*10846*	53
2690	*5607*	*1213*	*205*	*3850*	*38*	*242*	*13845*	*22632*	54
SOUTH EASTERN STATISTICAL DIVISION									
60	107	2	..	..	..	2	171	378	55
61	110	5	..	138	..	1	315	360	56
121	217	7	..	138	..	3	486	738	57
92	151	11	3	..	..	10	267	630	58
70	147	17	1	208	..	1	444	535	59
162	298	28	4	208	..	11	711	1165	60
152	258	13	3	..	..	12	438	1008	61
131	257	22	1	346	..	2	759	895	62
283	515	35	4	346	..	14	1197	1903	63

No. 6.—Population of Local Government Areas, by Occupational

Number	Local government area (showing urban and rural components)		In the work force						
			Employed					Unemployed	Total in work force
			Employer	Self-employed	Employee	Helper	Total employed		
	SOUTH EASTERN STATISTICAL DIVISION—*continued*								
	Lacepede (D.C.)—								
1	Urban Kingston South East	M	38	78	209	..	325	3	328
2		F	15	5	73	3	96	..	96
3		P	53	83	282	3	421	3	424
4	Rural	M	56	140	183	4	383	1	384
5		F	10	18	29	10	67	..	67
6		P	66	158	212	14	450	1	451
7	Total Lacepede (D.C.)	M	94	218	392	4	708	4	712
8		F	25	23	102	13	163	..	163
9		P	119	241	494	17	871	4	875
10	Lucindale (D.C.)—Rural	M	103	182	292	10	587	2	589
11		F	13	37	76	32	158	..	158
12		P	116	219	368	42	745	2	747
	Millicent (D.C.)—								
13	Urban Millicent	M	133	85	1086	..	1304	7	1311
14		F	47	20	379	9	455	10	465
15		P	180	105	1465	9	1759	17	1776
16	Rural	M	54	156	207	11	428	4	432
17		F	12	34	77	14	137	..	137
18		P	66	190	284	25	565	4	569
19	Total Millicent (D.C.)	M	187	241	1293	11	1732	11	1743
20		F	59	54	456	23	592	10	602
21		P	246	295	1749	34	2324	21	2345
22	Mount Gambier (C)—Urban	M	417	328	4223	7	4975	49	5024
23		F	126	85	1594	33	1838	66	1904
24		P	543	413	5817	40	6813	115	6928
25	Mount Gambier (D.C.)—Rural	M	158	340	786	14	1298	4	1302
26		F	30	101	273	49	453	10	463
27		P	188	441	1059	63	1751	14	1765
28	Naracoorte (M)—Urban	M	139	141	992	1	1273	13	1286
29		F	44	28	433	17	522	6	528
30		P	183	169	1425	18	1795	19	1814
31	Naracoorte (D.C.)—Rural	M	156	279	341	9	785	4	789
32		F	37	70	130	34	271	1	272
33		P	193	349	471	43	1056	5	1061
	Penola (D.C.)—								
34	Urban Penola	M	48	46	329	3	426	4	430
35		F	21	15	103	5	144	3	147
36		P	69	61	432	8	570	7	577
37	Rural	M	115	207	572	13	907	7	914
38		F	31	57	162	21	271	5	276
39		P	146	264	734	34	1178	12	1190
40	Total Penola (D.C.)	M	163	253	901	16	1333	11	1344
41		F	52	72	265	26	415	8	423
42		P	215	325	1166	42	1748	19	1767
	Port MacDonnell (D.C.)—								
43	Urban Port MacDonnell	M	19	36	83	4	142	8	150
44		F	4	6	31	1	42	6	48
45		P	23	42	114	5	184	14	198
46	Rural	M	77	169	180	13	439	1	440
47		F	16	37	62	18	133	3	136
48		P	93	206	242	31	572	4	576
49	Total Port MacDonnell (D.C.)	M	96	205	263	17	581	9	590
50		F	20	43	93	19	175	9	184
51		P	116	248	356	36	756	18	774
52	Robe (D.C.)—Rural	M	46	119	114	3	282	1	283
53		F	13	26	42	7	88	2	90
54		P	59	145	156	10	370	3	373
55	Tantanoola (D.C.)—Rural	M	53	135	213	2	403	1	404
56		F	12	27	82	9	130	3	133
57		P	65	162	295	11	533	4	537
	Tatiara (D.C.)—								
58	Urban Bordertown	M	84	59	371	4	518	3	521
59		F	26	16	159	1	202	..	202
60		P	110	75	530	5	720	3	723
61	Urban Keith	M	57	36	253	..	346	1	347
62		F	18	4	112	..	134	1	135
63		P	75	40	365	..	480	2	482
64	Rural	M	238	490	552	25	1305	5	1310
65		F	32	76	155	21	284	6	290
66		P	270	566	707	46	1589	11	1600
67	Total Tatiara (D.C.)	M	379	585	1176	29	2169	9	2178
68		F	76	96	426	22	620	7	627
69		P	455	681	1602	51	2789	16	2805

Status: South Australia, Census, 30 June 1966—*continued*

Not in the work force								Grand total	Number
Child not at school	Schoolchild, full-time student	Pensioner, annuitant	Independent means	Home duties	Institutional inmates	Other	Total not in work force		
SOUTH EASTERN STATISTICAL DIVISION—*continued*									
62	130	19	4	..	..	6	221	549	1
55	124	36	5	196	1	3	420	516	2
117	254	55	9	196	1	9	641	1065	3
88	134	6	5	..	..	10	243	627	4
58	134	4	2	204	..	4	406	473	5
146	268	10	7	204	..	14	649	1100	6
150	264	25	9	..	..	16	464	1176	7
113	258	40	7	400	1	7	826	989	8
263	522	65	16	400	1	23	1290	2165	9
122	277	11	4	..	2	12	428	1017	10
113	264	16	2	320	2	14	731	889	11
235	541	27	6	320	4	26	1159	1906	12
312	572	59	20	..	..	29	992	2303	13
305	566	107	18	742	..	27	1765	2230	14
617	1138	166	38	742	..	56	2757	4533	15
81	193	17	4	..	..	8	303	735	16
82	165	20	8	225	..	7	507	644	17
163	358	37	12	225	..	15	810	1379	18
393	765	76	24	..	..	37	1295	3038	19
387	731	127	26	967	..	34	2272	2874	20
780	1496	203	50	967	..	71	3567	5912	21
991	2218	268	97	..	30	83	3687	8711	22
992	2114	435	101	2888	36	70	6636	8540	23
1983	4332	703	198	2888	66	153	10323	17251	24
244	496	31	22	..	..	17	810	2112	25
277	507	52	17	672	..	24	1549	2012	26
521	1003	83	39	672	..	41	2359	4124	27
261	517	69	36	..	3	38	924	2210	28
248	526	94	36	720	3	13	1640	2168	29
509	1043	163	72	720	6	51	2564	4378	30
146	330	10	9	..	21	20	536	1325	31
152	323	23	8	384	..	7	897	1169	32
298	653	33	17	384	21	27	1433	2494	33
117	137	27	12	..	..	5	298	728	34
72	155	38	12	229	..	2	508	655	35
189	292	65	24	229	..	7	806	1383	36
241	424	15	7	..	..	7	694	1608	37
210	402	23	6	493	..	7	1141	1417	38
451	826	38	13	493	..	14	1835	3025	39
358	561	42	19	..	..	12	992	2336	40
282	557	61	18	722	..	9	1649	2072	41
640	1118	103	37	722	..	21	2641	4408	42
38	68	15	..	..	..	11	132	282	43
36	46	12	2	105	..	..	201	249	44
74	114	27	2	105	..	11	333	531	45
97	201	18	4	..	..	14	334	774	46
98	169	13	2	227	..	6	515	651	47
195	370	31	6	227	..	20	849	1425	48
135	269	33	4	..	..	25	466	1056	49
134	215	25	4	332	..	6	716	900	50
269	484	58	8	332	..	31	1182	1956	51
60	118	11	5	..	..	19	213	496	52
40	125	11	2	171	..	6	355	445	53
100	243	22	7	171	..	25	568	941	54
89	168	12	3	..	..	7	279	683	55
69	164	18	2	220	..	4	477	610	56
158	332	30	5	220	..	11	756	1293	57
114	176	25	36	..	1	3	355	876	58
117	180	48	18	313	..	4	680	882	59
231	356	73	54	313	1	7	1035	1758	60
62	135	14	5	..	..	7	223	570	61
55	142	14	5	172	1	3	392	527	62
117	277	28	10	172	1	10	615	1097	63
280	502	23	9	..	..	16	830	2140	64
278	520	30	14	704	..	5	1551	1841	65
558	1022	53	23	704	..	21	2381	3981	66
456	813	62	50	..	1	26	1408	3586	67
450	842	92	37	1189	1	12	2623	3250	68
906	1655	154	87	1189	2	38	4031	6836	69

No. 6.—Population of Local Government Areas, by Occupational

Number	Local government area (showing urban and rural components)		In the work force						
			Employed					Unemployed	Total in work force
			Employer	Self-employed	Employee	Helper	Total employed		
	SOUTH EASTERN STATISTICAL DIVISION—*continued*								
1	Total Urban	M	935	809	7546	19	9309	88	9397
2		F	301	179	2884	69	3433	92	3525
3		P	1236	988	10430	88	12742	180	12922
4	Total Rural	M	1144	2334	3794	111	7383	34	7417
5		F	225	499	1173	229	2126	32	2158
6		P	1369	2833	4967	340	9509	66	9575
7	*Total Division*	*M*	*2079*	*3143*	*11340*	*130*	*16692*	*122*	*16814*
8		*F*	*526*	*678*	*4057*	*298*	*5559*	*124*	*5683*
9		*P*	*2605*	*3821*	*15397*	*428*	*22251*	*246*	*22497*
	WESTERN STATISTICAL DIVISION								
	Cleve (D.C.)—								
	Rural—								
10	Cleve	M	20	14	136	..	170	..	170
11		F	8	4	80	5	97	1	98
12		P	28	18	216	5	267	1	268
13	Other	M	187	222	309	15	733	3	736
14		F	44	46	84	25	199	..	199
15		P	231	268	393	40	932	3	935
16	Total Cleve (D.C.)	M	207	236	445	15	903	3	906
17		F	52	50	164	30	296	1	297
18		P	259	286	609	45	1199	4	1203
19	Elliston (D.C.)—Rural	M	115	139	243	7	504	1	505
20		F	31	33	82	13	159	1	160
21		P	146	172	325	20	663	2	665
	Franklin Harbor (D.C.)—								
	Rural—								
22	Cowell	M	34	33	116	1	184	2	186
23		F	14	5	66	2	87	..	87
24		P	48	38	182	3	271	2	273
25	Other	M	48	96	79	..	223	..	223
26		F	8	10	31	7	56	..	56
27		P	56	106	110	7	279	..	279
28	Total Franklin Harbor (D.C.)	M	82	129	195	1	407	2	409
29		F	22	15	97	9	143	..	143
30		P	104	144	292	10	550	2	552
	Kimba (D.C.)—								
	Rural—								
31	Kimba	M	40	22	157	..	219	..	219
32		F	14	5	58	3	80	1	81
33		P	54	27	215	3	299	1	300
34	Other	M	109	130	142	2	383	..	383
35		F	21	15	36	11	83	1	84
36		P	130	145	178	13	466	1	467
37	Total Kimba (D.C.)	M	149	152	299	2	602	..	602
38		F	35	20	94	14	163	2	165
39		P	184	172	393	16	765	2	767
40	Le Hunte (D.C.)—Rural	M	145	147	320	7	619	6	625
41		F	39	34	108	28	209	3	212
42		P	184	181	428	35	828	9	837
	Lincoln (D.C.)—								
	Rural—								
43	Cummins	M	33	26	174	1	234	3	237
44		F	9	6	72	1	88	1	89
45		P	42	32	246	2	322	4	326
46	Other	M	163	368	385	12	928	8	936
47		F	39	100	103	21	263	4	267
48		P	202	468	488	33	1191	12	1203
49	Total Lincoln (D.C.)	M	196	394	559	13	1162	11	1173
50		F	48	106	175	22	351	5	356
51		P	244	500	734	35	1513	16	1529
	Murat Bay (D.C.)—								
52	Urban Ceduna	M	49	93	311	3	456	7	463
53		F	12	9	109	7	137	3	140
54		P	61	102	420	10	593	10	603
55	Rural	M	68	116	95	4	283	1	284
56		F	11	18	48	7	84	..	84
57		P	79	134	143	11	367	1	368
58	Total Murat Bay (D.C.)	M	117	209	406	7	739	8	747
59		F	23	27	157	14	221	3	224
60		P	140	236	563	21	960	11	971
61	Port Lincoln (M)—Urban	M	224	209	2108	9	2550	44	2594
62		F	62	42	799	16	919	29	948
63		P	286	251	2907	25	3469	73	3542

Status: South Australia, Census, 30 June 1966—*continued*

Not in the work force								Grand total	Number
Child not at school	Schoolchild, full-time student	Pensioner, annuitant	Independent means	Home duties	Institutional inmates	Other	Total not in work force		
SOUTH EASTERN STATISTICAL DIVISION—*continued*									
1957	3953	496	210	...	34	182	6832	16229	1
1880	3853	784	197	5365	41	122	12242	15767	2
3837	7806	1280	407	5365	75	304	19074	31996	3
1600	3101	167	75	...	23	142	5108	12525	4
1508	3030	232	64	3966	2	86	8888	11046	5
3108	6131	399	139	3966	25	228	13996	23571	6
3557	*7054*	*663*	*285*	...	*57*	*324*	*11940*	*28754*	7
3388	*6883*	*1016*	*261*	*9331*	*43*	*208*	*21130*	*26813*	8
6945	*13937*	*1679*	*546*	*9331*	*100*	*532*	*33070*	*55567*	9
WESTERN STATISTICAL DIVISION									
50	90	8	8	...	..	3	159	329	10
46	84	6	3	108	..	2	249	347	11
96	174	14	11	108	..	5	408	676	12
168	273	9	7	...	..	13	470	1206	13
150	255	9	1	318	..	3	736	935	14
318	528	18	8	318	..	16	1206	2141	15
218	363	17	15	...	..	16	629	1535	16
196	339	15	4	426	..	5	985	1282	17
414	702	32	19	426	..	21	1614	2817	18
100	169	14	5	...	..	6	294	799	19
93	168	14	2	185	..	3	465	625	20
193	337	28	7	185	..	9	759	1424	21
32	80	11	8	...	..	1	132	318	22
17	80	26	3	100	..	3	229	316	23
49	160	37	11	100	..	4	361	634	24
49	91	7	..	..	..	2	149	372	25
38	87	2	2	97	..	2	228	284	26
87	178	9	2	97	..	4	377	656	27
81	171	18	8	...	..	3	281	690	28
55	167	28	5	197	..	5	457	600	29
136	338	46	13	197	..	8	738	1290	30
40	76	9	6	...	..	5	136	355	31
47	76	5	9	100	..	1	238	319	32
87	152	14	15	100	..	6	374	674	33
71	130	6	1	...	..	1	209	592	34
76	114	6	..	154	..	3	353	437	35
147	244	12	1	154	..	4	562	1029	36
111	206	15	7	...	..	6	345	947	37
123	190	11	9	254	..	4	591	756	38
234	396	26	16	254	..	10	936	1703	39
121	258	22	6	...	2	6	415	1040	40
117	242	15	4	219	2	5	604	816	41
238	500	37	10	219	4	11	1019	1856	42
59	85	4	6	...	..	..	154	391	43
57	92	9	1	117	..	1	277	366	44
116	177	13	7	117	..	1	431	757	45
177	338	38	12	...	..	13	578	1514	46
192	326	28	5	437	..	6	994	1261	47
369	664	66	17	437	..	19	1572	2775	48
236	423	42	18	...	..	13	732	1905	49
249	418	37	6	554	..	7	1271	1627	50
485	841	79	24	554	..	20	2003	3532	51
93	151	15	11	...	1	28	299	762	52
81	156	21	6	227	1	12	504	644	53
174	307	36	17	227	2	40	803	1406	54
77	97	3	3	...	..	4	184	468	55
72	97	6	..	136	..	5	316	400	56
149	194	9	3	136	..	9	500	868	57
170	248	18	14	...	1	32	483	1230	58
153	253	27	6	363	1	17	820	1044	59
323	501	45	20	363	2	49	1303	2274	60
550	1090	162	95	...	18	44	1959	4553	61
474	1080	256	41	1481	28	27	3387	4335	62
1024	2170	418	136	1481	46	71	5346	8888	63

No. 6.—Population of Local Government Areas, by Occupational

Number	Local government area (showing urban and rural components)		In the work force						
			Employed					Unemployed	Total in work forc
			Employer	Self-employed	Employee	Helper	Total employed		
			WESTERN STATISTICAL DIVISION—*continued*						
	Streaky Bay (D.C.)—								
	Rural—								
1	Streaky Bay	M	36	43	158	..	237	2	239
2		F	14	8	76	2	100	1	101
3		P	50	51	234	2	337	3	340
4	Other	M	132	173	194	14	513	..	513
5		F	41	29	59	19	148	2	150
6		P	173	202	253	33	661	2	663
7	Total Streaky Bay (D.C.)	M	168	216	352	14	750	2	752
8		F	55	37	135	21	248	3	251
9		P	223	253	487	35	998	5	1003
	Tumby Bay (D.C.)—								
	Rural—								
10	Tumby Bay	M	38	39	138	2	217	1	218
11		F	10	7	68	5	90	1	91
12		P	48	46	206	7	307	2	309
13	Other	M	147	263	246	5	661	1	662
14		F	31	57	96	29	213	1	214
15		P	178	320	342	34	874	2	876
16	Total Tumby Bay (D.C.)	M	185	302	384	7	878	2	880
17		F	41	64	164	34	303	2	305
18		P	226	366	548	41	1181	4	1185
19	Whyalla (C)—Urban	M	249	214	7033	7	7503	56	7559
20		F	77	40	1631	16	1764	80	1844
21		P	326	254	8664	23	9267	136	9403
	Not Incorporated—								
	Rural—								
22	Iron Knob	M	9	2	259	..	270	3	273
23		F	1	2	38	..	41	4	45
24		P	10	4	297	..	311	7	318
25	Other	M	39	73	333	3	448	6	454
26		F	10	9	48	7	74	1	75
27		P	49	82	381	10	522	7	529
28	Total Not Incorporated	M	48	75	592	3	718	9	727
29		F	11	11	86	7	115	5	120
30		P	59	86	678	10	833	14	847
31	Total Urban	M	522	516	9452	19	10509	107	10616
32		F	151	91	2539	39	2820	112	2932
33		P	673	607	11991	58	13329	219	13548
34	Total Rural	M	1363	1906	3484	73	6826	37	6863
35		F	345	388	1153	185	2071	22	2093
36		P	1708	2294	4637	258	8897	59	8956
37	*Total Division*	*M*	*1885*	*2422*	*12936*	*92*	*17335*	*144*	*17479*
38		*F*	*496*	*479*	*3692*	*224*	*4891*	*134*	*5025*
39		*P*	*2381*	*2901*	*16628*	*316*	*22226*	*278*	*22504*
			MURRAY MALLEE STATISTICAL DIVISION						
	Barmera (D.C.)—								
40	Urban Barmera	M	39	35	328	1	403	1	404
41		F	10	9	149	1	169	2	171
42		P	49	44	477	2	572	3	575
43	Rural	M	133	135	334	9	611	8	619
44		F	21	15	155	17	208	8	216
45		P	154	150	489	26	819	16	835
46	Total Barmera (D.C.)	M	172	170	662	10	1014	9	1023
47		F	31	24	304	18	377	10	387
48		P	203	194	966	28	1391	19	1410
	Berri (D.C.)—								
49	Urban Berri	M	46	37	510	..	593	4	597
50		F	12	7	266	3	288	2	290
51		P	58	44	776	3	881	6	887
52	Rural	M	163	183	501	5	852	16	868
53		F	27	37	213	23	300	8	308
54		P	190	220	714	28	1152	24	1176
55	Total Berri (D.C.)	M	209	220	1011	5	1445	20	1465
56		F	39	44	479	26	588	10	598
57		P	248	264	1490	31	2033	30	2063
58	Brown's Well (D.C.)—Rural	M	43	67	81	6	197	1	198
59		F	6	11	18	16	51	..	51
60		P	49	78	99	22	248	1	249
61	Coonalpyn Downs (D.C.)—Rural	M	114	179	397	20	710	1	711
62		F	24	27	95	12	158	4	162
63		P	138	206	492	32	868	5	873

Status: South Australia, Census, 30 June 1966—*continued*

Not in the work force								Grand total	Number
Child not at school	Schoolchild, full-time student	Pensioner, annuitant	Independent means	Home duties	Institutional inmates	Other	Total not in work force		
WESTERN STATISTICAL DIVISION—*continued*									
34	62	22	12	..	2	4	136	375	1
37	76	19	17	110	1	1	261	362	2
71	138	41	29	110	3	5	397	737	3
97	150	19	5	..	..	11	282	795	4
104	134	16	6	187	..	5	452	602	5
201	284	35	11	187	..	16	734	1397	6
131	212	41	17	..	2	15	418	1170	7
141	210	35	23	297	1	6	713	964	8
272	422	76	40	297	3	21	1131	2134	9
35	86	18	27	..	..	5	171	389	10
30	82	32	19	136	2	..	301	392	11
65	168	50	46	136	2	5	472	781	12
132	267	11	5	..	..	13	428	1090	13
121	244	18	5	313	..	7	708	922	14
253	511	29	10	313	..	20	1136	2012	15
167	353	29	32	..	..	18	599	1479	16
151	326	50	24	449	2	7	1009	1314	17
318	679	79	56	449	2	25	1608	2793	18
1547	2813	176	25	..	..	63	4624	12183	19
1426	2581	300	22	3696	2	67	8094	9938	20
2973	5394	476	47	3696	2	130	12718	22121	21
57	52	15	..	..	..	3	127	400	22
48	66	17	1	103	..	4	239	284	23
105	118	32	1	103	..	7	366	684	24
70	111	7	3	..	..	10	201	655	25
86	84	5	1	159	..	4	339	414	26
156	195	12	4	159	..	14	540	1069	27
127	163	22	3	..	..	13	328	1055	28
134	150	22	2	262	..	8	578	698	29
261	313	44	5	262	..	21	906	1753	30
2190	4054	353	131	..	19	135	6882	17498	31
1981	3817	577	69	5404	31	106	11985	14917	32
4171	7871	930	200	5404	50	241	18867	32415	33
1369	2415	223	114	..	4	100	4225	11088	34
1331	2307	233	79	2979	5	55	6989	9082	35
2700	4722	456	193	2979	9	155	11214	20170	36
3559	*6469*	*576*	*245*	..	*23*	*235*	*11107*	*28586*	37
3312	*6124*	*810*	*148*	*8383*	*36*	*161*	*18974*	*23999*	38
6871	*12593*	*1386*	*393*	*8383*	*59*	*396*	*30081*	*52585*	39
MURRAY MALLEE STATISTICAL DIVISION									
78	201	38	19	..	..	14	350	754	40
69	189	49	2	243	..	7	559	730	41
147	390	87	21	243	..	21	909	1484	42
128	275	33	4	..	..	14	454	1073	43
122	256	42	3	338	..	6	767	983	44
250	531	75	7	338	..	20	1221	2056	45
206	476	71	23	..	..	28	804	1827	46
191	445	91	5	581	..	13	1326	1713	47
397	921	162	28	581	..	41	2130	3540	48
122	267	57	24	..	13	17	500	1097	49
122	264	74	10	356	12	7	845	1135	50
244	531	131	34	356	25	24	1345	2232	51
213	367	37	10	..	..	27	654	1522	52
153	306	36	8	455	..	21	979	1287	53
366	673	73	18	455	..	48	1633	2809	54
335	634	94	34	..	13	44	1154	2619	55
275	570	110	18	811	12	28	1824	2422	56
610	1204	204	52	811	25	72	2978	5041	57
41	71	8	4	..	..	7	131	329	58
53	87	7	..	91	..	3	241	292	59
94	158	15	4	91	..	10	372	621	60
135	252	10	6	..	..	7	410	1121	61
154	218	17	3	324	..	1	717	879	62
289	470	27	9	324	..	8	1127	2000	63

No. 6.—Population of Local Government Areas, by Occupational

Number	Local government area (showing urban and rural components)		In the work force						
			Employed					Unemployed	Total in work force
			Employer	Self-employed	Employee	Helper	Total employed		
	MURRAY MALLEE STATISTICAL DIVISION—*continued*								
1	East Murray (D.C.)—Rural	M	42	131	67	7	247	1	248
2		F	8	18	23	16	65	1	66
3		P	50	149	90	23	312	2	314
4	Karoonda (D.C.)—Rural	M	99	173	171	9	452	3	455
5		F	17	41	61	15	134	..	134
6		P	116	214	232	24	586	3	589
	Lameroo (D.C.)—								
	Rural—								
7	Lameroo	M	21	22	134	..	177	..	177
8		F	12	4	49	1	66	1	67
9		P	33	26	183	1	243	1	244
10	Other	M	106	170	153	17	446	..	446
11		F	17	43	42	26	128	1	129
12		P	123	213	195	43	574	1	575
13	Total Lameroo (D.C.)	M	127	192	287	17	623	..	623
14		F	29	47	91	27	194	2	196
15		P	156	239	378	44	817	2	819
	Loxton (D.C.)—								
16	Urban Loxton	M	69	63	531	1	664	3	667
17		F	18	13	211	8	250	13	263
18		P	87	76	742	9	914	16	930
19	Rural	M	284	342	571	26	1223	10	1233
20		F	41	45	277	59	422	7	429
21		P	325	387	848	85	1645	17	1662
22	Total Loxton (D.C.)	M	353	405	1102	27	1887	13	1900
23		F	59	58	488	67	672	20	692
24		P	412	463	1590	94	2559	33	2592
	Mannum (D.C.)—								
25	Urban Mannum	M	43	40	484	2	569	4	573
26		F	22	11	150	4	187	3	190
27		P	65	51	634	6	756	7	763
28	Rural	M	59	132	118	7	316	1	317
29		F	15	45	61	14	135	..	135
30		P	74	177	179	21	451	1	452
31	Total Mannum (D.C.)	M	102	172	602	9	885	5	890
32		F	37	56	211	18	322	3	325
33		P	139	228	813	27	1207	8	1215
34	Marne (D.C.)—Rural	M	64	150	101	7	322	..	322
35		F	6	28	47	10	91	..	91
36		P	70	178	148	17	413	..	413
	Meningie (D.C.)—								
37	Urban Tailem Bend	M	29	35	480	..	544	3	547
38		F	7	11	120	6	144	4	148
39		P	36	46	600	6	688	7	695
	Rural—								
40	Meningie	M	23	32	116	..	171	2	173
41		F	8	4	53	3	68	1	69
42		P	31	36	169	3	239	3	242
43	Other	M	82	145	251	11	489	3	492
44		F	16	26	55	27	124	4	128
45		P	98	171	306	38	613	7	620
46	Total Rural	M	105	177	367	11	660	5	665
47		F	24	30	108	30	192	5	197
48		P	129	207	475	41	852	10	862
49	Total Meningie (D.C.)	M	134	212	847	11	1204	8	1212
50		F	31	41	228	36	336	9	345
51		P	165	253	1075	47	1540	17	1557
52	Mobilong (D.C.)—Rural	M	258	341	560	21	1180	6	1186
53		F	60	84	269	64	477	11	488
54		P	318	425	829	85	1657	17	1674
55	Morgan (D.C.)—Rural	M	44	84	210	6	344	1	345
56		F	7	12	69	12	100	1	101
57		P	51	96	279	18	444	2	446
58	Murray Bridge (M)—Urban	M	154	145	1241	11	1551	13	1564
59		F	55	51	546	12	664	17	681
60		P	209	196	1787	23	2215	30	2245
61	Paringa (D.C.)—Rural	M	52	78	303	2	435	3	438
62		F	7	17	103	15	142	4	146
63		P	59	95	406	17	577	7	584
64	Peake (D.C.)—Rural	M	92	175	119	23	409	2	411
65		F	15	33	36	9	93	1	94
66		P	107	208	155	32	502	3	505
	Pinnaroo (D.C.)—								
	Rural—								
67	Pinnaroo	M	37	56	171	..	264	1	265
68		F	11	8	79	4	102	1	103
69		P	48	64	250	4	366	2	368

Status: South Australia, Census, 30 June 1966—*continued*

Not in the work force								Grand total	Number
Child not at school	Schoolchild, full-time student	Pensioner, annuitant	Independent means	Home duties	Institutional inmates	Other	Total not in work force		
MURRAY MALLEE STATISTICAL DIVISION—*continued*									
47	82	12	..	..	..	2	143	391	1
56	89	10	..	118	..	3	276	342	2
103	171	22	..	118	..	5	419	733	3
90	185	14	2	..	..	6	297	752	4
93	184	14	2	205	..	4	502	636	5
183	369	28	4	205	..	10	799	1388	6
39	67	16	9	..	..	5	136	313	7
42	54	14	7	95	..	..	212	279	8
81	121	30	16	95	..	5	348	592	9
90	150	9	5	..	..	5	259	705	10
96	202	9	5	206	..	3	521	650	11
186	352	18	10	206	..	8	780	1355	12
129	217	25	14	..	..	10	395	1018	13
138	256	23	12	301	..	3	733	929	14
267	473	48	26	301	..	13	1128	1947	15
145	327	54	22	..	..	23	571	1238	16
126	269	85	13	404	..	20	917	1180	17
271	596	139	35	404	..	43	1488	2418	18
212	549	43	5	..	..	21	830	2063	19
215	507	52	9	603	..	23	1409	1838	20
427	1056	95	14	603	..	44	2239	3901	21
357	876	97	27	..	..	44	1401	3301	22
341	776	137	22	1007	..	43	2326	3018	23
698	1652	234	49	1007	..	87	3727	6319	24
127	242	68	13	..	2	5	457	1030	25
118	218	89	14	362	7	6	814	1004	26
245	460	157	27	362	9	11	1271	2034	27
57	127	17	5	..	1	7	214	531	28
60	120	17	3	137	..	4	341	476	29
117	247	34	8	137	1	11	555	1007	30
184	369	85	18	..	3	12	671	1561	31
178	338	106	17	499	7	10	1155	1480	32
362	707	191	35	499	10	22	1826	3041	33
63	103	20	4	..	..	4	194	516	34
69	86	30	5	164	..	4	358	449	35
132	189	50	9	164	..	8	552	965	36
136	267	46	4	..	..	9	462	1009	37
132	230	48	3	372	..	5	790	938	38
268	497	94	7	372	..	14	1252	1947	39
46	74	17	2	..	..	6	145	318	40
40	74	27	2	97	..	1	241	310	41
86	148	44	4	97	..	7	386	628	42
113	207	27	1	..	..	6	354	846	43
98	178	38	5	233	..	3	555	683	44
211	385	65	6	233	..	9	909	1529	45
159	281	44	3	..	..	12	499	1164	46
138	252	65	7	330	..	4	796	993	47
297	533	109	10	330	..	16	1295	2157	48
295	548	90	7	..	..	21	961	2173	49
270	482	113	10	702	..	9	1586	1931	50
565	1030	203	17	702	..	30	2547	4104	51
257	453	73	13	..	1	28	825	2011	52
228	456	67	16	580	1	16	1364	1852	53
485	909	140	29	580	2	44	2189	3863	54
58	120	41	7	..	106	15	347	692	55
51	112	35	4	186	..	6	394	495	56
109	232	76	11	186	106	21	741	1187	57
274	674	211	78	..	2	72	1311	2875	58
291	634	315	45	1059	13	44	2401	3082	59
565	1308	526	123	1059	15	116	3712	5957	60
70	149	19	5	..	..	5	248	686	61
82	145	19	5	180	..	5	436	582	62
152	294	38	10	180	..	10	684	1268	63
86	143	12	4	..	..	4	249	660	64
77	142	15	3	189	..	2	428	522	65
163	285	27	7	189	..	6	677	1182	66
43	90	13	9	..	..	9	164	429	67
47	111	20	2	147	..	5	332	435	68
90	201	33	11	147	..	14	496	864	69

No. 6.—Population of Local Government Areas, by Occupational

Number	Local government area (showing urban and rural components)		In the work force						
			Employed					Unemployed	Total in work force
			Employer	Self-employed	Employee	Helper	Total employed		
	MURRAY MALLEE STATISTICAL DIVISION—*continued*								
1	Other	M	69	144	62	7	282	..	282
2		F	14	47	29	18	108	1	109
3		P	83	191	91	25	390	1	391
4	Total Pinnaroo (D.C.)	M	106	200	233	7	546	1	547
5		F	25	55	108	22	210	2	212
6		P	131	255	341	29	756	3	759
	Renmark (M)—								
7	Urban Renmark	M	68	69	736	1	874	8	882
8		F	17	14	335	3	369	9	378
9		P	85	83	1071	4	1243	17	1260
10	Rural	M	200	208	542	8	958	16	974
11		F	24	31	270	31	356	9	365
12		P	224	239	812	39	1314	25	1339
13	Total Renmark (M)	M	268	277	1278	9	1832	24	1856
14		F	41	45	605	34	725	18	743
15		P	309	322	1883	43	2557	42	2599
	Waikerie (D.C.)—								
	Rural—								
16	Waikerie	M	44	24	207	1	276	..	276
17		F	13	6	119	4	142	1	143
18		P	57	30	326	5	418	1	419
19	Other	M	182	250	507	15	954	2	956
20		F	28	38	202	16	284	3	287
21		P	210	288	709	31	1238	5	1243
22	Total Waikerie (D.C.)	M	226	274	714	16	1230	2	1232
23		F	41	44	321	20	426	4	430
24		P	267	318	1035	36	1656	6	1662
25	Not Incorporated—Rural	M	7	13	60	1	81	1	82
26		F	2	2	17	1	22	..	22
27		P	9	15	77	2	103	1	104
28	Total Urban	M	448	424	4310	16	5198	36	5234
29		F	141	116	1777	37	2071	50	2121
30		P	589	540	6087	53	7269	86	7355
31	Total Rural	M	2218	3234	5736	208	11396	78	11474
32		F	399	622	2342	413	3776	67	3843
33		P	2617	3856	8078	621	15172	145	15317
34	*Total Division*	*M*	*2666*	*3658*	*10046*	*224*	*16594*	*114*	*16708*
35		*F*	*540*	*738*	*4119*	*450*	*5847*	*117*	*5964*
36		*P*	*3206*	*4396*	*14165*	*674*	*22441*	*231*	*22672*
	REMAINDER OF STATE								
	Not Incorporated—								
37	Urban Leigh Creek	M	5	1	364	..	370	1	371
38		F	3	2	77	..	82	2	84
39		P	8	3	441	..	452	3	455
40	Urban Woomera-Maralinga	M	7	9	2099	3	2118	8	2126
41		F	2	5	476	4	487	6	493
42		P	9	14	2575	7	2605	14	2619
43	Rural	M	143	665	1731	16	2555	16	2571
44		F	28	49	307	27	411	7	418
45		P	171	714	2038	43	2966	23	2989
46	Total Urban	M	12	10	2463	3	2488	9	2497
47		F	5	7	553	4	569	8	577
48		P	17	17	3016	7	3057	17	3074
49	Total Rural	M	143	665	1731	16	2555	16	2571
50		F	28	49	307	27	411	7	418
51		P	171	714	2038	43	2966	23	2989
52	*Total Division*	*M*	*155*	*675*	*4194*	*19*	*5043*	*25*	*5068*
53		*F*	*33*	*56*	*860*	*31*	*980*	*15*	*995*
54		*P*	*188*	*731*	*5054*	*50*	*6023*	*40*	*6063*
	MIGRATORY								
55	*Migratory*	*M*	*5*	*17*	*1324*	*1*	*1347*	*18*	*1365*
56		*F*	*1*	*1*	*62*	*2*	*66*	..	*66*
57		*P*	*6*	*18*	*1386*	*3*	*1413*	*18*	*1431*

Status: South Australia, Census, 30 June 1966—*continued*

Not in the work force								Grand total	Number
Child not at school	Schoolchild, full-time student	Pensioner, annuitant	Independent means	Home duties	Institutional inmates	Other	Total not in work force		
MURRAY MALLEE STATISTICAL DIVISION—*continued*									
80	91	4	2	...	..	8	185	467	1
44	106	6	2	116	..	3	277	386	2
124	197	10	4	116	..	11	462	853	3
123	181	17	11	...	..	17	349	896	4
91	217	26	4	263	..	8	609	821	5
214	398	43	15	263	..	25	958	1717	6
143	327	108	17	...	..	12	607	1489	7
146	338	143	15	536	..	9	1187	1565	8
289	665	251	32	536	..	21	1794	3054	9
181	435	46	16	...	..	24	702	1676	10
176	425	46	12	511	..	10	1180	1545	11
357	860	92	28	511	..	34	1882	3221	12
324	762	154	33	...	..	36	1309	3165	13
322	763	189	27	1047	..	19	2367	3110	14
646	1525	343	60	1047	..	55	3676	6275	15
49	104	20	9	...	..	5	187	463	16
49	115	44	1	163	..	11	383	526	17
98	219	64	10	163	..	16	570	989	18
169	312	52	9	...	..	15	557	1513	19
157	335	62	7	461	..	7	1029	1316	20
326	647	114	16	461	..	22	1586	2829	21
218	416	72	18	...	..	20	744	1976	22
206	450	106	8	624	..	18	1412	1842	23
424	866	178	26	624	..	38	2156	3818	24
21	33	3	..	..	..	4	61	143	25
15	26	2	..	33	..	3	79	101	26
36	59	5	..	33	..	7	140	244	27
1025	2305	582	177	...	17	152	4258	9492	28
1004	2142	803	102	3332	32	98	7513	9634	29
2029	4447	1385	279	3332	49	250	11771	19126	30
2288	4439	546	131	...	108	234	7746	19220	31
2177	4334	629	104	5632	1	144	13021	16864	32
4465	8773	1175	235	5632	109	378	20767	36084	33
3313	*6744*	*1128*	*308*	...	*125*	*386*	*12004*	*28712*	34
3181	*6476*	*1432*	*206*	*8964*	*33*	*242*	*20534*	*26498*	35
6494	*13220*	*2560*	*514*	*8964*	*158*	*628*	*32538*	*55210*	36
REMAINDER OF STATE									
86	108	..	..	...	..	2	196	567	37
76	125	3	..	158	..	1	363	447	38
162	233	3	..	158	..	3	559	1014	39
274	526	9	1	...	..	5	815	2941	40
307	487	18	..	491	..	8	1311	1804	41
581	1013	27	1	491	..	13	2126	4745	42
324	364	50	7	...	1	83	829	3400	43
347	314	35	2	519	1	25	1243	1661	44
671	678	85	9	519	2	108	2072	5061	45
360	634	9	1	...	..	7	1011	3508	46
383	612	21	..	649	..	9	1674	2251	47
743	1246	30	1	649	..	16	2685	5759	48
324	364	50	7	...	1	83	829	3400	49
347	314	35	2	519	1	25	1243	1661	50
671	678	85	9	519	2	108	2072	5061	51
684	*998*	*59*	*8*	...	*1*	*90*	*1840*	*6908*	52
730	*926*	*56*	*2*	*1168*	*1*	*34*	*2917*	*3912*	53
1414	*1924*	*115*	*10*	*1168*	*2*	*124*	*4757*	*10820*	54
MIGRATORY									
9	*5*	*8*	*1*	..	..	*32*	*55*	*1420*	55
7	*3*	*6*	*4*	*58*	..	*9*	*87*	*153*	56
16	*8*	*14*	*5*	*58*	..	*41*	*142*	*1573*	57

No. 6.—Population of Local Government Areas, by Occupational

Number	Local government area (showing urban and rural components)		In the work force						
			Employed					Unemployed	Total in work force
			Employer	Self-employed	Employee	Helper	Total employed		
	STATE SUMMARY								
	Statistical Divisions—								
1	Adelaide	M	11554	11853	192055	283	215745	3689	219434
2		F	3277	3419	88987	880	96563	2887	99450
3		P	14831	15272	281042	1163	312308	6576	318884
4	Central	M	3310	5610	12915	291	22126	131	22257
5		F	772	1123	4898	498	7291	109	7400
6		P	4082	6733	17813	789	29417	240	29657
7	Lower North	M	1564	2752	9230	97	13643	129	13772
8		F	426	504	2965	148	4043	114	4157
9		P	1990	3256	12195	245	17686	243	17929
10	Upper North	M	529	1005	5065	30	6629	92	6721
11		F	157	207	1557	82	2003	63	2066
12		P	686	1212	6622	112	8632	155	8787
13	South Eastern	M	2079	3143	11340	130	16692	122	16814
14		F	526	678	4057	298	5559	124	5683
15		P	2605	3821	15397	428	22251	246	22497
16	Western	M	1885	2422	12936	92	17335	144	17479
17		F	496	479	3692	224	4891	134	5025
18		P	2381	2901	16628	316	22226	278	22504
19	Murray Mallee	M	2666	3658	10046	224	16594	114	16708
20		F	540	738	4119	450	5847	117	5964
21		P	3206	4396	14165	674	22441	231	22672
22	Remainder of State	M	155	675	4194	19	5043	25	5068
23		F	33	56	860	31	980	15	995
24		P	188	731	5054	50	6023	40	6063
25	Migratory	M	5	17	1324	1	1347	18	1365
26		F	1	1	62	2	66	..	66
27		P	6	18	1386	3	1413	18	1431
28	**Total South Australia**	M	23747	31135	259105	1167	315154	4464	319618
29		F	6228	7205	111197	2613	127243	3563	130806
30		P	29975	38340	370302	3780	442397	8027	450424
	Total (Urban—Rural)—								
31	Metropolitan Urban	M	10476	10249	182548	228	203501	3560	207061
32		F	2994	3014	85216	722	91946	2741	94687
33		P	13470	13263	267764	950	295447	6301	301748
34	Other Urban	M	3673	3468	43185	103	50429	508	50937
35		F	1150	782	14763	286	16981	514	17495
36		P	4823	4250	57948	389	67410	1022	68432
37	Rural	M	9593	17401	32048	835	59877	378	60255
38		F	2083	3408	11156	1603	18250	308	18558
39		P	11676	20809	43204	2438	78127	686	78813
40	Migratory	M	5	17	1324	1	1347	18	1365
41		F	1	1	62	2	66	..	66
42		P	6	18	1386	3	1413	18	1431
43	**Total South Australia**	M	23747	31135	259105	1167	315154	4464	319618
44		F	6228	7205	111197	2613	127243	3563	130806
45		P	29975	38340	370302	3780	442397	8027	450424

Status: South Australia, Census, 30 June 1966—*continued*

Not in the work force								Grand total	Number
Child not at school	Schoolchild, full-time student	Pensioner, annuitant	Independent means	Home duties	Institutional inmates	Other	Total not in work force		
STATE SUMMARY									
38211	92103	20265	3270	..	2854	4061	160764	380198	1
36135	83591	33902	3924	127226	3499	3250	291527	390977	2
74346	175694	54167	7194	127226	6353	7311	452291	771175	3
4041	8589	1807	634	..	65	522	15658	37915	4
3771	8071	2462	458	13578	96	361	28797	36197	5
7812	16660	4269	1092	13578	161	883	44455	74112	6
2677	5588	1481	327	..	115	291	10479	24251	7
2562	5462	2001	262	9233	42	231	19793	23950	8
5239	11050	3482	589	9233	157	522	30272	48201	9
1404	2859	513	111	..	27	151	5065	11786	10
1286	2748	700	94	3850	11	91	8780	10846	11
2690	5607	1213	205	3850	38	242	13845	22632	12
3557	7054	663	285	..	57	324	11940	28754	13
3388	6883	1016	261	9331	43	208	21130	26813	14
6945	13937	1679	546	9331	100	532	33070	55567	15
3559	6469	576	245	..	23	235	11107	28586	16
3312	6124	810	148	8383	36	161	18974	23999	17
6871	12593	1386	393	8383	59	396	30081	52585	18
3313	6744	1128	308	..	125	386	12004	28712	19
3181	6476	1432	206	8964	33	242	20534	26498	20
6494	13220	2560	514	8964	158	628	32538	55210	21
684	998	59	8	..	1	90	1840	6908	22
730	926	56	2	1168	1	34	2917	3912	23
1414	1924	115	10	1168	2	124	4757	10820	24
9	5	8	1	..	..	32	55	1420	25
7	3	6	4	58	..	9	87	153	26
16	8	14	5	58	..	41	142	1573	27
57455	130409	26500	5189	..	3267	6092	228912	548530	28
54372	120284	42385	5359	181791	3761	4587	412539	543345	29
111827	250693	68885	10548	181791	7028	10679	641451	1091875	30
35613	86858	19254	3010	..	2835	3815	151385	358446	31
33627	78664	32491	3756	119711	3450	3084	274783	369470	32
69240	165522	51745	6766	119711	6285	6899	426168	727916	33
10183	20774	4268	1232	..	232	1002	37691	88628	34
9665	19841	6129	804	30268	240	726	67673	85168	35
19848	40615	10397	2036	30268	472	1728	105364	173796	36
11650	22772	2970	946	..	200	1243	39781	100036	37
11073	21776	3759	795	31754	71	768	69996	88554	38
22723	44548	6729	1741	31754	271	2011	109777	188590	39
9	5	8	1	..	..	32	55	1420	40
7	3	6	4	58	..	9	87	153	41
16	8	14	5	58	..	41	142	1573	42
57455	130409	26500	5189	..	3267	6092	228912	548530	43
54372	120284	42385	5359	181791	3761	4587	412539	543345	44
111827	250693	68885	10548	181791	7028	10679	641451	1091875	45

No. 7.—POPULATION OF LOCAL GOVERNMENT AREAS,

Number	Local government area (showing urban and rural components)		Primary production				Mining and quarrying	Manufacturing							
			Fishing, hunting, trapping	Rural industry	Forestry	Total		Founding, engineering, metalwork	Ships, vehicles, etc.	Yarns, textiles	Clothing, knitted goods	Food, drink, tobacco	Paper, printing, etc.	Other	Total
	ADELAIDE STATISTICAL DIVISION														
1	Adelaide (C)—Adelaide Metropolitan Area	M	3	98	1	102	44	548	397	51	49	243	87	279	1654
2		F	..	19	..	19	2	87	24	22	71	97	50	64	415
3		P	3	117	1	121	46	635	421	73	120	340	137	343	2069
4	Brighton (C)—Adelaide Metropolitan Area	M	4	39	1	44	33	557	366	25	27	140	160	357	1632
5		F	1	14	..	15	2	107	37	8	46	40	39	74	351
6		P	5	53	1	59	35	664	403	33	73	180	199	431	1983
7	Burnside (C)—Adelaide Metropolitan Area	M	1	114	5	120	61	792	436	42	79	297	215	538	2399
8		F	..	39	2	41	3	106	28	20	88	79	71	106	498
9		P	1	153	7	161	64	898	464	62	167	376	286	644	2897
10	Campbelltown (C)—Adelaide Metropolitan Area	M	2	247	5	254	95	851	713	44	67	345	169	595	2784
11		F	..	88	..	88	5	147	31	25	132	169	64	145	713
12		P	2	335	5	342	100	998	744	69	199	514	233	740	3497
13	Colonel Light Gardens (M)—Adelaide Metro-	M	..	2	..	2	8	119	94	2	7	32	32	54	340
14	politan Area	F	..	1	2	3	1	17	3	3	7	13	6	14	63
15		P	..	3	2	5	9	136	97	5	14	45	38	68	403
	East Torrens (D.C.)—														
16	Adelaide Metropolitan Area	M	..	..	..	..	..	4	..	1	..	..	1	10	16
17		F	..	..	..	..	..	3	..	1	1	..	..	..	5
18		P	..	..	..	..	..	7	..	2	1	..	1	10	21
19	Rural	M	..	384	4	388	16	32	30	4	1	19	6	39	131
20		F	..	62	..	62	..	2	6	4	6	12	5	4	39
21		P	..	446	4	450	16	34	36	8	7	31	11	43	170
22	Total East Torrens (D.C.)	M	..	384	4	388	16	36	30	5	1	19	7	49	147
23		F	..	62	..	62	..	5	6	5	7	12	5	4	44
24		P	..	446	4	450	16	41	36	10	8	31	12	53	191
25	Elizabeth (C)—Adelaide Metropolitan Area	M	..	57	1	58	21	2134	1491	21	56	172	135	522	4531
26		F	..	18	1	19	1	611	181	17	120	51	59	87	1126
27		P	..	75	2	77	22	2745	1672	38	176	223	194	609	5657
28	Enfield (C)—Adelaide Metropolitan Area	M	4	131	4	139	73	3836	2393	222	167	1212	378	1647	9855
29		F	..	44	4	48	..	858	140	146	331	410	209	350	2444
30		P	4	175	8	187	73	4694	2533	368	498	1622	587	1997	12299
31	Gawler (M)—Urban Gawler (part)	M	..	70	1	71	14	266	103	1	5	89	22	67	553
32		F	..	23	..	23	..	39	9	..	54	29	6	7	144
33		P	..	93	1	94	14	305	112	1	59	118	28	74	697
34	Glenelg (M)—Adelaide Metropolitan Area	M	3	49	1	53	23	457	273	17	21	107	97	247	1219
35		F	..	6	1	7	2	110	28	5	43	35	26	54	301
36		P	3	55	2	60	25	567	301	22	64	142	123	301	1520
37	Henley and Grange (M)—Adelaide Metropolitan	M	1	39	1	41	15	467	416	44	30	102	99	216	1374
38	Area	F	..	16	3	19	3	100	32	16	38	47	34	49	316
39		P	1	55	4	60	18	567	448	60	68	149	133	265	1690
40	Hindmarsh (M)—Adelaide Metropolitan Area	M	..	9	1	10	10	588	455	120	28	135	62	373	1761
41		F	..	2	..	2	..	136	29	51	62	61	51	83	473
42		P	..	11	1	12	10	724	484	171	90	196	113	456	2234
43	Kensington and Norwood (C)—Adelaide Metro-	M	3	17	..	20	26	353	326	24	27	188	63	224	1205
44	politan Area	F	..	8	1	9	2	40	11	11	64	90	44	59	319
45		P	3	25	1	29	28	393	337	35	91	278	107	283	1524
	Marion (C)—														
46	Adelaide Metropolitan Area	M	5	134	1	140	65	2327	1600	58	162	535	508	1345	6535
47		F	..	40	1	41	8	553	222	54	242	219	149	334	1773
48		P	5	174	2	181	73	2880	1822	112	404	754	657	1679	8308
49	Rural	M	..	8	..	8	1	5	2	..	..	4	1	5	17
50		F	..	..	..	..	..	..	..	..	1	1	..	2	4
51		P	..	8	..	8	1	5	2	..	1	5	1	7	21
52	Total Marion (C)	M	5	142	1	148	66	2332	1602	58	162	539	509	1350	6552
53		F	..	40	1	41	8	553	222	54	243	220	149	336	1777
54		P	5	182	2	189	74	2885	1824	112	405	759	658	1686	8329
55	Meadows (D.C.) (part)—Rural	M	1	245	5	251	4	59	44	1	3	29	7	66	209
56		F	..	73	..	73	1	18	3	1	8	15	4	9	58
57		P	1	318	5	324	5	77	47	2	11	44	11	75	267
	Mitcham (C)—														
58	Adelaide Metropolitan Area	M	5	146	10	161	43	1433	921	56	92	358	309	836	4005
59		F	..	42	3	45	6	246	87	36	115	150	92	196	922
60		P	5	188	13	206	49	1679	1008	92	207	508	401	1032	4927
61	Rural	M	..	3	..	3	..	2	4	..	..	..	1	..	7
62		F	..	1	..	1	..	..	..	..	..	1	..	..	1
63		P	..	4	..	4	..	2	4	..	..	1	1	..	8
64	Total Mitcham (C)	M	5	149	10	164	43	1435	925	56	92	358	310	836	4012
65		F	..	43	3	46	6	246	87	36	115	151	92	196	923
66		P	5	192	13	210	49	1681	1012	92	207	509	402	1032	4935
67	Mudla Wirra (D.C.) (part)—Urban Gawler (part)	M	..	5	..	5	..	3	3	..	..	3	1	1	11
68		F	..	1	..	1	..	1	..	..	..	..	..	..	1
69		P	..	6	..	6	..	4	3	..	..	3	1	1	12

BY INDUSTRY: SOUTH AUSTRALIA, CENSUS, 30 JUNE 1966

Electricity, gas, water and sanitary services	Building and construction	Transport and storage					Communication	Finance and property	Commerce			Public authority and defence	Community and business services	Amusement, hotels, etc.	Other and indefinite	Total in work force	Total not in work force	Grand total	Number
		Road transport	Shipping, loading and discharging vessels	Rail, air transport	Other	Total			Retail trade	Wholesale trade, primary produce dealing	Total								
ADELAIDE STATISTICAL DIVISION																			
178	611	144	29	106	2	281	129	193	387	333	720	200	717	476	210	5515	3668	9183	1
6	11	16	6	27	1	50	42	120	365	117	482	89	1902	607	99	3844	5550	9394	2
184	622	160	35	133	3	331	171	313	752	450	1202	289	2619	1083	309	9359	9218	18577	3
152	614	146	27	132	1	306	153	455	658	586	1244	378	664	224	48	5947	5023	10970	4
15	55	19	2	19	..	40	48	236	539	139	678	103	918	251	95	2807	8843	11650	5
167	669	165	29	151	1	346	201	691	1197	725	1922	481	1582	475	143	8754	13866	22620	6
322	855	234	34	120	9	397	222	818	1069	1062	2131	527	1593	399	106	9950	8075	18025	7
36	63	42	2	25	1	70	48	360	824	283	1107	199	1967	547	157	5096	15637	20733	8
358	918	276	36	145	10	467	270	1178	1893	1345	3238	726	3560	946	263	15046	23712	38758	9
419	1559	403	22	83	6	514	262	344	890	665	1555	357	758	269	80	9250	6828	16078	10
14	57	25	3	12	1	41	31	209	862	231	1093	100	978	392	116	3837	12168	16005	11
433	1616	428	25	95	7	555	293	553	1752	896	2648	457	1736	661	196	13087	18996	32083	12
27	104	31	1	15	1	48	38	36	103	74	177	43	100	41	13	977	631	1608	13
3	5	2	..	..	..	2	6	34	83	26	109	24	128	43	9	430	1366	1796	14
30	109	33	1	15	1	50	44	70	186	100	286	67	228	84	22	1407	1997	3404	15
1	6	3	..	..	..	3	..	8	12	3	15	5	26	2	3	85	350	435	16
..	..	2	..	..	..	2	..	1	5	3	8	1	14	3	..	34	104	138	17
1	6	5	..	..	..	5	..	9	17	6	23	6	40	5	3	119	454	573	18
20	78	17	1	2	8	28	15	17	62	33	95	21	78	34	7	928	723	1651	19
1	1	2	..	..	5	7	8	15	67	12	79	8	75	28	15	338	1251	1589	20
21	79	19	1	2	13	35	23	32	129	45	174	29	153	62	22	1266	1974	3240	21
21	84	20	1	2	8	31	15	25	74	36	110	26	104	36	10	1013	1073	2086	22
1	1	4	..	..	5	9	8	16	72	15	87	9	89	31	15	372	1355	1727	23
22	85	24	1	2	13	40	23	41	146	51	197	35	193	67	25	1385	2428	3813	24
199	972	211	33	63	..	307	157	208	560	337	897	628	383	134	57	8552	7981	16533	25
12	26	12	1	18	..	31	36	131	852	144	996	121	672	295	153	3619	12797	16416	26
211	998	223	34	81	..	338	193	339	1412	481	1893	749	1055	429	210	12171	20778	32949	27
847	2924	1020	303	494	17	1834	546	573	1734	1712	3446	730	1329	582	261	23139	17612	40751	28
53	140	84	3	61	..	148	146	508	2184	647	2831	288	2185	1158	410	10359	29151	39510	29
900	3064	1104	306	555	17	1982	692	1081	3918	2359	6277	1018	3514	1740	671	33498	46763	80261	30
64	216	38	1	55	..	94	69	46	189	49	238	38	94	56	14	1567	1203	2770	31
6	7	5	..	3	..	8	23	26	142	19	161	21	156	70	33	678	2255	2933	32
70	223	43	1	58	..	102	92	72	331	68	399	59	250	126	47	2245	3458	5703	33
134	423	105	11	70	2	188	132	251	446	400	846	190	338	343	49	4189	2541	6730	34
11	14	20	7	30	..	57	35	186	453	130	583	77	632	350	65	2320	5712	8032	35
145	437	125	18	100	2	245	167	437	899	530	1429	267	970	693	114	6509	8253	14762	36
138	414	138	53	72	5	268	117	216	408	392	800	198	323	161	36	4101	2761	6862	37
10	28	13	8	15	..	36	28	144	407	147	554	74	500	192	45	1949	5335	7284	38
148	442	151	61	87	5	304	145	360	815	539	1354	272	823	353	81	6050	8096	14146	39
168	407	140	30	64	4	238	60	51	221	240	461	60	115	116	84	3541	2144	5685	40
8	17	13	3	13	1	30	14	61	239	98	337	28	228	167	69	1434	4233	5667	41
176	424	153	33	77	5	268	74	112	460	338	798	88	343	283	153	4975	6377	11352	42
146	477	137	14	50	2	203	90	97	289	241	530	90	296	181	65	3426	2382	5808	43
7	11	7	1	4	..	12	14	72	313	91	404	49	623	251	53	1826	4294	6120	44
153	488	144	15	54	2	215	104	169	602	332	934	139	919	432	118	5252	6676	11928	45
620	2239	639	47	446	9	1141	722	878	1833	1476	3309	991	1328	652	148	18768	14357	33125	46
44	136	70	8	59	1	138	132	555	1796	504	2300	306	1737	783	219	8172	25457	33629	47
664	2375	709	55	505	10	1279	854	1433	3629	1980	5609	1297	3065	1435	367	26940	39814	66754	48
2	14	3	..	..	..	3	1	2	1	2	3	5	..	3	2	61	39	100	49
..	1	..	..	..	..	..	..	2	3	3	6	..	5	1	1	20	76	96	50
2	15	3	..	..	..	3	1	4	4	5	9	5	5	4	3	81	115	196	51
622	2253	642	47	446	9	1144	723	880	1834	1478	3312	996	1328	655	150	18829	14396	33225	52
44	137	70	8	59	1	138	132	557	1799	507	2306	306	1742	784	220	8192	25533	33725	53
666	2390	712	55	505	10	1282	855	1437	3633	1985	5618	1302	3070	1439	370	27021	39929	66950	54
42	89	24	1	8	..	33	23	18	53	28	81	19	49	26	10	854	566	1420	55
2	3	5	..	..	..	5	10	11	62	12	74	5	59	31	16	348	1056	1404	56
44	92	29	1	8	..	38	33	29	115	40	155	24	108	57	26	1202	1622	2824	57
434	1367	332	37	233	4	606	469	868	1364	1252	2616	812	1623	463	105	13572	10232	23804	58
40	109	45	2	41	1	89	67	428	1051	375	1426	211	2091	543	194	6171	19324	25495	59
474	1476	377	39	274	5	695	536	1296	2415	1627	4042	1023	3714	1006	299	19743	29556	49299	60
..	3	2	..	2	..	4	..	..	5	3	8	..	8	12	..	45	52	97	61
..	..	..	..	..	..	..	..	2	3	..	3	..	3	3	..	13	61	74	62
..	3	2	..	2	..	4	..	2	8	3	11	..	11	15	..	58	113	171	63
434	1370	334	37	235	4	610	469	868	1369	1255	2624	812	1631	475	105	13617	10284	23901	64
40	109	45	2	41	1	89	67	430	1054	375	1429	211	2094	546	194	6184	19385	25569	65
474	1479	379	39	276	5	699	536	1298	2423	1630	4053	1023	3725	1021	299	19801	29669	49470	66
3	3	2	..	..	..	2	..	..	..	..	..	2	10	..	..	36	41	77	67
..	..	..	..	..	..	..	..	..	3	..	3	..	4	1	..	10	68	78	68
3	3	2	..	..	..	2	..	..	3	..	3	2	14	1	..	46	109	155	69

No. 7.—Population of Local Government Areas, by Industry:

Number	Local government area (showing urban and rural components)		Primary production				Mining and quarrying	Manufacturing							
			Fishing, hunting, trapping	Rural industry	Forestry	Total		Founding, engineering, metalwork	Ships, vehicles, etc.	Yarns, textiles	Clothing, knitted goods	Food, drink, tobacco	Paper, printing, etc.	Other	Total
	ADELAIDE STATISTICAL DIVISION—*continued*														
	Munno Para (D.C.)—														
1	Adelaide Metropolitan Area	M	..	11	..	11	8	619	470	5	19	54	40	186	1393
2		F	..	2	..	2	1	169	46	6	58	22	9	23	333
3		P	..	13	..	13	9	788	516	11	77	76	49	209	1726
4	Urban Gawler (part)	M	..	12	..	12	1	26	15	..	5	6	5	9	66
5		F	..	6	..	6	..	2	..	..	8	3	..	1	14
6		P	..	18	..	18	1	28	15	..	13	9	5	10	80
7	Rural	M	..	435	..	435	3	107	84	3	2	9	..	29	234
8		F	..	176	..	176	..	27	3	1	10	4	..	4	49
9		P	..	611	..	611	3	134	87	4	12	13	..	33	283
10	Total Munno Para (D.C.)	M	..	458	..	458	12	752	569	8	26	69	45	224	1693
11		F	..	184	..	184	1	198	49	7	76	29	9	28	396
12		P	..	642	..	642	13	950	618	15	102	98	54	252	2089
	Noarlunga (D.C.)—														
13	Urban Reynella-Port Noarlunga	M	1	42	..	43	37	334	376	9	11	224	66	359	1379
14		F	..	13	1	14	2	114	62	9	39	75	20	69	388
15		P	1	55	1	57	39	448	438	18	50	299	86	428	1767
	Rural—														
16	McLaren Vale (part)	M	..	5	..	5	..	1	1	..	..	10	..	1	13
17		F	..	1	..	1	..	..	..	..	..	3	..	..	3
18		P	..	6	..	6	..	1	1	..	..	13	..	1	16
19	Other	M	..	201	2	203	5	37	37	..	5	75	3	29	186
20		F	..	56	..	56	..	9	4	1	3	16	3	7	43
21		P	..	257	2	259	5	46	41	1	8	91	6	36	229
22	Total Rural	M	..	206	2	208	5	38	38	..	5	85	3	30	199
23		F	..	57	..	57	..	9	4	1	3	19	3	7	46
24		P	..	263	2	265	5	47	42	1	8	104	6	37	245
25	Total Noarlunga (D.C.)	M	1	248	2	251	42	372	414	9	16	309	69	389	1578
26		F	..	70	1	71	2	123	66	10	42	94	23	76	434
27		P	1	318	3	322	44	495	480	19	58	403	92	465	2012
28	Payneham (C)—Adelaide Metropolitan Area	M	..	39	1	40	32	393	477	24	41	179	71	252	1437
29		F	..	16	2	18	..	69	21	13	86	80	30	78	377
30		P	..	55	3	58	32	462	498	37	127	259	101	330	1814
31	Port Adelaide (C)—Adelaide Metropolitan Area	M	51	33	1	85	18	1291	1299	101	57	387	119	1599	4853
32		F	..	6	2	8	1	543	111	137	132	150	91	276	1440
33		P	51	39	3	93	19	1834	1410	238	189	537	210	1875	6293
34	Prospect (C)—Adelaide Metropolitan Area	M	1	46	1	48	28	985	647	35	39	277	93	334	2410
35		F	..	7	2	9	1	165	28	22	116	74	37	83	525
36		P	1	53	3	57	29	1150	675	57	155	351	130	417	2935
37	St Peters (M)—Adelaide Metropolitan Area	M	..	25	..	25	14	263	335	16	22	137	46	193	1012
38		F	..	5	..	5	..	40	16	8	56	60	30	49	259
39		P	..	30	..	30	14	303	351	24	78	197	76	242	1271
	Salisbury (C)—														
40	Adelaide Metropolitan Area	M	2	169	2	173	30	1966	1112	55	49	391	126	632	4331
41		F	..	80	..	80	2	558	85	38	134	114	56	119	1104
42		P	2	249	2	253	32	2524	1197	93	183	505	182	751	5435
43	Rural	M	..	127	..	127	4	84	61	3	2	19	7	31	207
44		F	..	52	..	52	..	19	5	..	6	5	1	5	41
45		P	..	179	..	179	4	103	66	3	8	24	8	36	248
46	Total Salisbury (C)	M	2	296	2	300	34	2050	1173	58	51	410	133	663	4538
47		F	..	132	..	132	2	577	90	38	140	119	57	124	1145
48		P	2	428	2	432	36	2627	1263	96	191	529	190	787	5683
	Stirling (D.C.)—														
49	Urban Crafers-Bridgewater	M	..	45	1	46	12	73	56	2	8	17	26	46	228
50		F	..	11	..	11	..	8	1	..	13	7	4	10	43
51		P	..	56	1	57	12	81	57	2	21	24	30	56	271
52	Rural	M	..	132	1	133	12	55	45	1	3	20	13	38	175
53		F	..	41	..	41	1	3	3	..	9	7	2	4	28
54		P	..	173	1	174	13	58	48	1	12	27	15	42	203
55	Total Stirling (D.C.)	M	..	177	2	179	24	128	101	3	11	37	39	84	403
56		F	..	52	..	52	1	11	4	..	22	14	6	14	71
57		P	..	229	2	231	25	139	105	3	33	51	45	98	474
	Teatree Gully (D.C.)—														
58	Adelaide Metropolitan Area	M	1	83	2	86	70	823	445	32	28	200	125	375	2028
59		F	..	24	2	26	2	155	25	16	67	75	39	70	447
60		P	1	107	4	112	72	978	470	48	95	275	164	445	2475
61	Rural	M	..	125	..	125	5	28	10	..	..	17	4	13	72
62		F	..	22	..	22	..	4	1	..	1	3	1	4	14
63		P	..	147	..	147	5	32	11	..	1	20	5	17	86
64	Total Teatree Gully (D.C.)	M	1	208	2	211	75	851	455	32	28	217	129	388	2100
65		F	..	46	2	48	2	159	26	16	68	78	40	74	461
66		P	1	254	4	259	77	1010	481	48	96	295	169	462	2561
67	Thebarton (M)—Adelaide Metropolitan Area	M	2	21	..	23	15	603	468	101	52	154	66	321	1765
68		F	..	23	..	23	3	132	19	57	78	71	29	92	478
69		P	2	44	..	46	18	735	487	158	130	225	95	413	2243

South Australia, Census, 30 June 1966—*continued*

Electricity, gas, water and sanitary services	Building and construction	Transport and storage: Road transport	Transport and storage: Shipping, loading and discharging vessels	Transport and storage: Rail, air transport	Transport and storage: Other	Transport and storage: Total	Communication	Finance and property	Commerce: Retail trade	Commerce: Wholesale trade, primary produce dealing	Commerce: Total	Public authority and defence	Community and business services	Amusement, hotels, etc.	Other and indefinite	Total in work force	Total not in work force	Grand total	Number
ADELAIDE STATISTICAL DIVISION—*continued*																			
61	405	53	3	35	3	94	41	43	159	78	237	65	76	52	33	2519	2674	5193	1
2	9	1	2	..	..	3	16	19	242	27	269	16	123	73	71	937	4154	5091	2
63	414	54	5	35	3	97	57	62	401	105	506	81	199	125	104	3456	6828	10284	3
8	26	9	..	17	..	26	10	5	19	6	25	6	6	6	5	202	196	398	4
..	..	1	..	..	..	1	..	5	6	4	10	5	15	5	3	64	325	389	5
8	26	10	..	17	..	27	10	10	25	10	35	11	21	11	8	266	521	787	6
23	85	12	2	15	1	30	6	6	46	13	59	15	18	23	14	951	729	1680	7
..	3	1	1	..	..	2	5	7	37	8	45	6	34	12	17	356	1170	1526	8
23	88	13	3	15	1	32	11	13	83	21	104	21	52	35	31	1307	1899	3206	9
92	516	74	5	67	4	150	57	54	224	97	321	86	100	81	52	3672	3599	7271	10
2	12	3	3	..	..	6	21	31	285	39	324	27	172	90	91	1357	5649	7006	11
94	528	77	8	67	4	156	78	85	509	136	645	113	272	171	143	5029	9248	14277	12
101	519	109	7	27	3	146	72	106	314	173	487	91	158	97	24	3260	2654	5914	13
2	13	10	2	2	..	14	15	43	326	71	397	36	187	132	53	1296	4608	5904	14
103	532	119	9	29	3	160	87	149	640	244	884	127	345	229	77	4556	7262	11818	15
..	1	..	..	..	..	..	4	..	4	2	6	..	..	5	1	35	14	49	16
..	1	..	..	..	..	..	1	..	1	..	1	..	1	3	..	11	30	41	17
..	2	..	..	..	..	..	5	..	5	2	7	..	1	8	1	46	44	90	18
20	92	23	..	5	..	28	22	12	43	30	73	11	26	14	11	703	479	1182	19
1	2	2	1	..	..	3	7	5	37	7	44	9	33	23	10	236	872	1108	20
21	94	25	1	5	..	31	29	17	80	37	117	20	59	37	21	939	1351	2290	21
20	93	23	..	5	..	28	26	12	47	32	79	11	26	19	12	738	493	1231	22
1	3	2	1	..	..	3	8	5	38	7	45	9	34	26	10	247	902	1149	23
21	96	25	1	5	..	31	34	17	85	39	124	20	60	45	22	985	1395	2380	24
121	612	132	7	32	3	174	98	118	361	205	566	102	184	116	36	3998	3147	7145	25
3	16	12	3	2	..	17	23	48	364	78	442	45	221	158	63	1543	5510	7053	26
124	628	144	10	34	3	191	121	166	725	283	1008	147	405	274	99	5541	8657	14198	27
279	779	186	15	70	2	273	137	165	410	366	776	188	410	182	60	4758	3455	8213	28
21	25	15	1	8	..	24	32	115	409	140	549	74	552	213	76	2076	6555	8631	29
300	804	201	16	78	2	297	169	280	819	506	1325	262	962	395	136	6834	10010	16844	30
821	1170	485	1207	187	7	1886	116	172	616	977	1593	279	555	322	205	12075	8120	20195	31
16	42	53	69	25	..	147	46	138	862	282	1144	130	781	472	215	4580	15048	19628	32
837	1212	538	1276	212	7	2033	162	310	1478	1259	2737	409	1336	794	420	16655	23168	39823	33
226	645	194	20	158	4	376	174	208	565	417	982	263	498	228	83	6169	3951	10120	34
9	29	16	2	28	1	47	44	203	528	179	707	118	752	362	96	2902	8389	11291	35
235	674	210	22	186	5	423	218	411	1093	596	1689	381	1250	590	179	9071	12340	21411	36
177	499	140	8	56	..	204	88	94	278	179	457	113	297	147	67	3194	2403	5597	37
8	17	3	4	8	2	17	15	67	244	97	341	35	486	254	48	1552	4185	5737	38
185	516	143	12	64	2	221	103	161	522	276	798	148	783	401	115	4746	6588	11334	39
194	1379	332	51	101	..	484	193	199	738	534	1272	927	379	189	112	9862	7586	17448	40
8	45	27	4	22	..	53	38	145	916	219	1135	212	592	342	195	3951	12513	16464	41
202	1424	359	55	123	..	537	231	344	1654	753	2407	1139	971	531	307	13813	20099	33912	42
18	85	7	4	5	..	16	5	4	39	17	56	8	17	11	3	561	408	969	43
..	2	2	..	..	..	2	1	5	27	9	36	5	25	16	11	196	685	881	44
18	87	9	4	5	..	18	6	9	66	26	92	13	42	27	14	757	1093	1850	45
212	1464	339	55	106	..	500	198	203	777	551	1328	935	396	200	115	10423	7994	18417	46
8	47	29	4	22	..	55	39	150	943	228	1171	217	617	358	206	4147	13198	17345	47
220	1511	368	59	128	..	555	237	353	1720	779	2499	1152	1013	558	321	14570	21192	35762	48
53	169	53	2	54	..	109	51	60	123	77	200	55	132	68	25	1208	965	2173	49
..	8	9	..	2	..	11	5	30	114	33	147	13	153	63	23	507	1807	2314	50
53	177	62	2	56	..	120	56	90	237	110	347	68	285	131	48	1715	2772	4487	51
30	107	26	..	24	..	50	33	29	70	51	121	32	143	53	5	923	632	1555	52
1	6	7	..	1	..	8	4	20	58	16	74	14	69	53	22	341	1168	1509	53
31	113	33	..	25	..	58	37	49	128	67	195	46	212	106	27	1264	1800	3064	54
83	276	79	2	78	..	159	84	89	193	128	321	87	275	121	30	2131	1597	3728	55
1	14	16	..	3	..	19	9	50	172	49	221	27	222	116	45	848	2975	3823	56
84	290	95	2	81	..	178	93	139	365	177	542	114	497	237	75	2979	4572	7551	57
166	989	254	30	55	1	340	139	171	528	455	983	170	349	174	83	5748	4430	10178	58
12	49	27	4	7	1	39	27	127	513	156	669	62	512	243	108	2323	7625	9948	59
178	1038	281	34	62	2	379	166	298	1041	611	1652	232	861	417	191	8071	12055	20126	60
5	40	20	..	1	2	23	4	8	23	19	42	9	26	7	3	369	242	611	61
1	2	1	..	..	..	1	1	7	26	8	34	4	11	11	8	116	461	577	62
6	42	21	..	1	2	24	5	15	49	27	76	13	37	18	11	485	703	1188	63
171	1029	274	30	56	3	363	143	179	551	474	1025	179	375	181	86	6117	4672	10789	64
13	51	28	4	7	1	40	28	134	539	164	703	66	523	254	116	2439	8086	10525	65
184	1080	302	34	63	4	403	171	313	1090	638	1728	245	898	435	202	8556	12758	21314	66
189	396	118	28	134	5	285	70	58	270	205	475	67	123	148	95	3709	2384	6093	67
14	13	3	3	4	1	11	16	73	263	115	378	38	226	192	79	1544	4659	6203	68
203	409	121	31	138	6	296	86	131	533	320	853	105	349	340	174	5253	7043	12296	69

No. 7.—Population of Local Government Areas, by Industry:

Number	Local government area (showing urban and rural components)		Primary production				Mining and quarrying	Manufacturing							
			Fishing, hunting, trapping	Rural industry	Forestry	Total		Founding, engineering, metalwork	Ships, vehicles, etc.	Yarns, textiles	Clothing, knitted goods	Food, drink, tobacco	Paper, printing, etc.	Other	Total
	ADELAIDE STATISTICAL DIVISION—*continued*														
1	Unley (C)—Adelaide Metropolitan Area	M	6	96	7	109	45	1055	920	66	125	349	222	638	3375
2		F	..	35	1	36	6	168	52	49	208	187	81	133	878
3		P	6	131	8	145	51	1223	972	115	333	536	303	771	4253
4	Walkerville (M)—Adelaide Metropolitan Area	M	..	19	1	20	2	118	56	10	4	36	17	72	313
5		F	..	7	1	8	1	23	2	1	18	15	5	9	73
6		P	..	26	2	28	3	141	58	11	22	51	22	81	386
7	West Torrens (C)—Adelaide Metropolitan Area	M	5	145	1	151	54	1762	1122	88	102	426	344	895	4739
8		F	..	53	..	53	13	375	86	36	213	235	154	198	1297
9		P	5	198	1	204	67	2137	1208	124	315	661	498	1093	6036
	Willunga (D.C.) (part)—														
	Rural—														
10	McLaren Vale (part)	M	..	24	..	24	..	1	3	..	..	18	..	3	25
11		F	..	4	..	4	..	..	..	..	..	3	..	1	4
12		P	..	28	..	28	..	1	3	..	..	21	..	4	29
13	Other	M	2	232	1	235	4	7	7	..	..	28	2	6	50
14		F	..	46	..	46	..	1	3	..	..	5	..	2	11
15		P	2	278	1	281	4	8	10	..	..	33	2	8	61
16	Total Willunga (D.C.) (part)	M	2	256	1	259	4	8	10	..	..	46	2	9	75
17		F	..	50	..	50	..	1	3	..	..	8	..	3	15
18		P	2	306	1	309	4	9	13	..	..	54	2	12	90
19	Woodville (C)—Adelaide Metropolitan Area	M	9	250	3	262	41	3576	3597	421	128	597	346	1796	10461
20		F	..	130	2	132	2	1347	264	278	257	299	168	456	3069
21		P	9	380	5	394	43	4923	3861	699	385	896	514	2252	13530
22	Adelaide Metropolitan Area	M	108	2019	50	2177	874	27920	20829	1681	1478	7053	3930	14536	77427
23		F	1	725	30	756	67	6865	1608	1076	2783	2843	1623	3201	19999
24		P	109	2744	80	2933	941	34785	22437	2757	4261	9896	5553	17737	97426
25	Other Urban Centres	M	1	174	2	177	64	702	553	12	29	339	120	482	2237
26		F	..	54	1	55	2	164	72	9	114	114	30	87	590
27		P	1	228	3	232	66	866	625	21	143	453	150	569	2827
28	Total Urban	M	109	2193	52	2354	938	28622	21382	1693	1507	7392	4050	15018	79664
29		F	1	779	31	811	69	7029	1680	1085	2897	2957	1653	3288	20589
30		P	110	2972	83	3165	1007	35651	23052	2778	4404	10349	5703	18306	100253
31	Total Rural	M	3	1921	13	1937	54	418	328	12	16	248	44	260	1326
32		F	..	534	..	534	2	83	28	7	44	75	16	42	295
33		P	3	2455	13	2471	56	501	356	19	60	323	60	302	1621
34	*Total Division*	*M*	*112*	*4114*	*65*	*4291*	*992*	*29040*	*21710*	*1705*	*1523*	*7640*	*4094*	*15278*	*80990*
35		*F*	*1*	*1313*	*31*	*1345*	*71*	*7112*	*1708*	*1092*	*2941*	*3032*	*1669*	*3330*	*20884*
36		*P*	*113*	*5427*	*96*	*5636*	*1063*	*36152*	*23418*	*2797*	*4464*	*10672*	*5763*	*18608*	*101874*
	CENTRAL STATISTICAL DIVISION														
	Angaston (D.C.)—														
37	Urban Angaston	M	..	52	1	53	22	4	5	..	..	92	5	101	207
38		F	..	15	..	15	1	1	1	..	..	44	2	7	55
39		P	..	67	1	68	23	5	6	..	..	136	7	108	262
40	Urban Nuriootpa	M	..	38	..	38	4	11	12	..	2	98	1	63	187
41		F	..	17	..	17	..	..	1	..	1	29	2	3	36
42		P	..	55	..	55	4	11	13	..	3	127	3	66	223
43	Rural	M	..	266	..	266	9	7	3	..	..	53	1	45	109
44		F	..	57	..	57	..	..	..	..	1	10	..	..	11
45		P	..	323	..	323	9	7	3	..	1	63	1	45	120
46	Total Angaston (D.C.)	M	..	356	1	357	35	22	20	..	2	243	7	209	503
47		F	..	89	..	89	1	1	2	..	2	83	4	10	102
48		P	..	445	1	446	36	23	22	..	4	326	11	219	605
	Balaklava (D.C.)—														
49	Urban Balaklava	M	..	35	..	35	..	8	4	..	..	12	3	2	29
50		F	..	8	..	8	..	1	..	..	..	4	1	..	6
51		P	..	43	..	43	..	9	4	..	..	16	4	2	35
52	Rural	M	..	215	..	215	..	1	..	..	..	1	..	..	2
53		F	..	65	..	65	..	..	1	..	..	1	..	..	2
54		P	..	280	..	280	..	1	1	..	..	2	..	..	4
55	Total Balaklava (D.C.)	M	..	250	..	250	..	9	4	..	..	13	3	2	31
56		F	..	73	..	73	..	1	1	..	..	5	1	..	8
57		P	..	323	..	323	..	10	5	..	..	18	4	2	39
58	Barossa (D.C.)—Rural	M	1	297	27	325	12	28	15	..	2	64	1	45	155
59		F	..	64	..	64	..	7	3	3	7	35	..	3	58
60		P	1	361	27	389	12	35	18	3	9	99	1	48	213
61	Dudley (D.C.)—Rural	M	3	65	..	68	11	..	..	..	..	..	1	1	2
62		F	..	11	..	11	1	..	..	..	..	..	..	..	..
63		P	3	76	..	79	12	..	..	..	..	..	1	1	2

South Australia, Census, 30 June 1966—*continued*

Electricity, gas, water and sanitary services	Building and construction	Transport and storage: Road transport	Transport and storage: Shipping, loading and discharging vessels	Transport and storage: Rail, air transport	Transport and storage: Other	Transport and storage: Total	Communication	Finance and property	Commerce: Retail trade	Commerce: Wholesale trade, primary produce dealing	Commerce: Total	Public authority and defence	Community and business services	Amusement, hotels, etc.	Other and indefinite	Total in work force	Total not in work force	Grand total	Number
ADELAIDE STATISTICAL DIVISION—*continued*																			
405	1176	346	26	201	13	586	315	511	1022	848	1870	578	1220	547	118	10855	7603	18458	1
44	55	47	3	31	3	84	85	359	888	332	1220	199	1924	777	155	5822	15447	21269	2
449	1231	393	29	232	16	670	400	870	1910	1180	3090	777	3144	1324	273	16677	23050	39727	3
22	94	20	6	14	1	41	18	82	108	95	203	42	213	59	16	1125	885	2010	4
..	6	5	1	9	..	15	3	37	96	30	126	28	279	102	20	698	1885	2583	5
22	100	25	7	23	1	56	21	119	204	125	329	70	492	161	36	1823	2770	4593	6
584	1476	477	64	347	14	902	440	659	1370	1127	2497	563	957	527	139	13688	8931	22619	7
40	97	60	8	68	1	137	71	493	1242	484	1726	239	1302	628	154	6250	17353	23603	8
624	1573	537	72	415	15	1039	511	1152	2612	1611	4223	802	2259	1155	293	19938	26284	46222	9
16	25	8	..	1	..	9	14	9	22	4	26	2	10	3	..	163	120	283	10
..	1	2	..	..	..	2	10	5	17	2	19	..	19	5	..	69	226	295	11
16	26	10	..	1	..	11	24	14	39	6	45	2	29	8	..	232	346	578	12
12	56	24	..	1	..	25	10	10	33	20	53	3	29	19	1	507	316	823	13
1	2	3	..	..	..	3	5	3	25	4	29	5	28	23	8	164	625	789	14
13	58	27	..	1	..	28	15	13	58	24	82	8	57	42	9	671	941	1612	15
28	82	32	..	2	..	34	24	19	55	24	79	5	39	22	1	670	436	1106	16
1	3	5	..	..	..	5	15	8	42	6	48	5	47	28	8	233	851	1084	17
29	84	37	..	2	..	39	39	27	97	30	127	10	86	50	9	903	1287	2190	18
891	2244	770	688	395	9	1862	429	509	1451	1591	3042	712	1039	587	268	22347	14378	36725	19
38	70	98	28	57	1	184	114	523	1716	672	2388	268	2168	878	320	10154	26999	37153	20
929	2314	868	716	452	10	2046	543	1032	3167	2263	5430	980	3207	1465	588	32501	41377	73878	21
7800	24224	7058	2787	3701	121	13667	5257	7867	17489	15645	33134	9176	15709	7205	2544	207061	151385	358446	22
471	1129	725	175	591	16	1507	1154	5344	17892	5668	23560	3089	24272	10118	3221	94687	274783	369470	23
8271	25353	7783	2962	4292	137	15174	6411	13211	35381	21313	56694	12265	39981	17323	5765	301748	426168	727916	24
229	933	211	10	153	3	377	202	217	645	305	950	192	400	227	68	6273	5059	11332	25
8	28	25	2	7	..	34	43	104	591	127	718	75	515	271	112	2555	9063	11618	26
237	961	236	12	160	3	411	245	321	1236	432	1668	267	915	498	180	8828	14122	22950	27
8029	25157	7269	2797	3854	124	14044	5459	8084	18134	15950	34084	9368	16109	7432	2612	213334	156444	369778	28
479	1157	750	177	598	16	1541	1197	5448	18483	5795	24278	3164	24787	10389	3333	97242	283846	381088	29
8508	26314	8019	2974	4452	140	15585	6656	13532	36617	21745	58362	12532	40896	17821	5945	310576	440290	750866	30
188	675	166	8	64	11	249	137	115	401	222	623	125	404	210	57	6100	4320	10420	31
7	24	25	2	1	5	33	52	82	363	81	444	56	362	209	108	2208	7681	9889	32
195	699	191	10	65	16	282	189	197	764	303	1067	181	766	419	165	8308	12001	20309	33
8217	*25832*	*7435*	*2805*	*3918*	*135*	*14293*	*5596*	*8199*	*18535*	*16172*	*34707*	*9493*	*16513*	*7642*	*2669*	*219434*	*160764*	*380198*	34
486	*1181*	*775*	*179*	*599*	*21*	*1574*	*1249*	*5530*	*18846*	*5876*	*24722*	*3220*	*25149*	*10598*	*3441*	*99450*	*291527*	*390977*	35
8703	*27013*	*8210*	*2984*	*4517*	*156*	*15867*	*6845*	*13729*	*37381*	*22048*	*59429*	*12713*	*41662*	*18240*	*6110*	*318884*	*452291*	*771175*	36
CENTRAL STATISTICAL DIVISION																			
13	74	15	..	6	1	22	10	12	54	8	62	10	21	8	2	516	400	916	37
..	3	1	..	..	..	1	2	2	29	1	30	..	55	24	7	195	776	971	38
13	77	16	..	6	1	23	12	14	83	9	92	10	76	32	9	711	1176	1887	39
8	129	17	..	10	..	27	18	16	59	19	78	17	36	20	4	582	417	999	40
..	7	2	..	..	..	2	7	5	35	4	39	..	36	30	3	182	860	1042	41
8	136	19	..	10	..	29	25	21	94	23	117	17	72	50	7	764	1277	2041	42
2	36	15	..	2	..	17	6	2	17	1	18	..	6	6	5	482	325	807	43
..	..	2	..	..	..	2	5	3	13	1	14	..	12	7	4	115	665	780	44
2	36	17	..	2	..	19	11	5	30	2	32	..	18	13	9	597	990	1587	45
23	239	47	..	18	1	66	34	30	130	28	158	27	63	34	11	1580	1142	2722	46
..	10	5	..	..	..	5	14	10	77	6	83	..	103	61	14	492	2301	2793	47
23	249	52	..	18	1	71	48	40	207	34	241	27	166	95	25	2072	3443	5515	48
14	51	8	..	13	..	21	23	11	53	27	80	5	20	12	5	306	270	576	49
..	3	1	..	3	..	4	9	6	38	2	40	..	41	18	7	142	481	623	50
14	54	9	..	16	..	25	32	17	91	29	120	5	61	30	12	448	751	1199	51
2	3	3	..	..	..	3	3	1	4	4	8	1	3	..	..	241	128	369	52
..	..	1	..	..	..	1	2	..	9	1	10	..	4	6	..	90	292	382	53
2	3	4	..	..	..	4	5	1	13	5	18	1	7	6	..	331	420	751	54
16	54	11	..	13	..	24	26	12	57	31	88	6	23	12	5	547	398	945	55
..	3	2	..	3	..	5	11	6	47	3	50	..	45	24	7	232	773	1005	56
16	57	13	..	16	..	29	37	18	104	34	138	6	68	36	12	779	1171	1950	57
16	52	29	..	9	..	38	7	2	30	16	46	12	20	5	5	695	454	1149	58
1	..	3	..	1	..	4	6	5	34	..	34	3	15	14	8	212	850	1062	59
17	52	32	..	10	..	42	13	7	64	16	80	15	35	19	13	907	1304	2211	60
..	12	7	7	..	..	14	2	..	5	..	5	5	5	6	..	130	115	245	61
..	1	1	..	..	..	1	1	..	5	1	6	..	6	10	1	38	168	206	62
..	13	8	7	..	..	15	3	..	10	1	11	5	11	16	1	168	283	451	63

No. 7.—Population of Local Government Areas, by Industry:

Number	Local government area (showing urban and rural components)		Primary production				Mining and quarrying	Manufacturing							
			Fishing, hunting, trapping	Rural industry	Forestry	Total		Founding, engineering, metalwork	Ships, vehicles, etc.	Yarns, textiles	Clothing, knitted goods	Food, drink, tobacco	Paper, printing, etc.	Other	Total
	CENTRAL STATISTICAL DIVISION—*continued*														
	Encounter Bay (D.C.)—														
1	Urban Victor Harbor (part)	M	12	29	1	42	5	1	..	..	1	11	2	3	18
2		F	2	7	..	9	1	1	..	..	..	8	..	1	10
3		P	14	36	1	51	6	2	..	..	1	19	2	4	28
4	Rural	M	..	260	1	261	3	1	1	..	..	7	..	..	9
5		F	..	73	..	73	..	..	..	..	..	4	..	..	4
6		P	..	333	1	334	3	1	1	..	..	11	..	..	13
7	Total Encounter Bay (D.C.)	M	12	289	2	303	8	2	1	..	1	18	2	3	27
8		F	2	80	..	82	1	1	..	..	..	12	..	1	14
9		P	14	369	2	385	9	3	1	..	1	30	2	4	41
	Eudunda (D.C.)—														
	Rural—														
10	Eudunda	M	..	24	..	24	..	9	5	..	1	17	2	1	35
11		F	..	1	..	1	..	..	..	..	..	3	..	..	3
12		P	..	25	..	25	..	9	5	..	1	20	2	1	38
13	Other	M	..	204	..	204	1	3	2	..	..	6	..	..	11
14		F	..	47	..	47	..	..	..	..	1	..	..	1	2
15		P	..	251	..	251	1	3	2	..	1	6	..	1	13
16	Total Eudunda (D.C.)	M	..	228	..	228	1	12	7	..	1	23	2	1	46
17		F	..	48	..	48	..	..	..	..	1	3	..	1	5
18		P	..	276	..	276	1	12	7	..	2	26	2	2	51
	Freeling (D.C.)—														
	Rural—														
19	Freeling	M	1	14	..	15	..	39	6	..	..	6	..	4	55
20		F	..	1	..	1	..	2	..	..	..	3	1	..	6
21		P	1	15	..	16	..	41	6	..	..	9	1	4	61
22	Other	M	..	233	..	233	1	14	2	..	..	76	1	12	105
23		F	..	62	..	62	..	4	1	..	..	16	..	1	22
24		P	..	295	..	295	1	18	3	..	..	92	1	13	127
25	Total Freeling (D.C.)	M	1	247	..	248	1	53	8	..	..	82	1	16	160
26		F	..	63	..	63	..	6	1	..	..	19	1	1	28
27		P	1	310	..	311	1	59	9	..	..	101	2	17	188
28	Gumeracha (D.C.)—Rural	M	1	399	12	412	13	16	1	11	1	55	..	10	94
29		F	..	97	2	99	..	5	..	21	..	21	1	1	49
30		P	1	496	14	511	13	21	1	32	1	76	1	11	143
	Kapunda (D.C.)—														
31	Urban Kapunda	M	..	23	..	23	5	38	7	..	3	14	..	7	69
32		F	..	2	..	2	..	3	..	3	3	6	..	..	15
33		P	..	25	..	25	5	41	7	3	6	20	..	7	84
34	Rural	M	..	304	..	304	..	8	4	..	..	11	..	5	28
35		F	..	51	..	51	..	..	..	..	..	9	1	1	11
36		P	..	355	..	355	..	8	4	..	..	20	1	6	39
37	Total Kapunda (D.C.)	M	..	327	..	327	5	46	11	..	3	25	..	12	97
38		F	..	53	..	53	..	3	..	3	3	15	1	1	26
39		P	..	380	..	380	5	49	11	3	6	40	1	13	123
	Kingscote (D.C.)—														
40	Urban Kingscote	M	13	17	..	30	2	5	7	..	..	12	..	3	27
41		F	..	4	..	4	..	1	..	..	..	7	..	..	8
42		P	13	21	..	34	2	6	7	..	..	19	..	3	35
43	Rural	M	1	447	..	448	1	..	1	..	..	6	..	3	10
44		F	..	78	..	78	..	..	..	..	1	..	..	..	1
45		P	1	525	..	526	1	..	1	..	1	6	..	3	11
46	Total Kingscote (D.C.)	M	14	464	..	478	3	5	8	..	..	18	..	6	37
47		F	..	82	..	82	..	1	..	..	1	7	..	..	9
48		P	14	546	..	560	3	6	8	..	1	25	..	6	46
49	Maitland (M)—Urban Maitland	M	1	52	..	53	..	8	8	..	..	6	3	3	28
50		F	..	3	..	3	..	3	..	..	..	3	1	..	7
51		P	1	55	..	56	..	11	8	..	..	9	4	3	35
52	Mallala (D.C.)—Rural	M	..	425	1	426	1	40	42	..	..	8	1	13	104
53		F	..	118	..	118	..	11	2	..	1	..	..	4	18
54		P	..	543	1	544	1	51	44	..	1	8	1	17	122
55	Meadows (D.C.) (part)—Rural	M	..	528	20	548	2	8	7	..	..	59	2	28	104
56		F	..	159	..	159	..	3	..	1	4	8	..	..	16
57		P	..	687	20	707	2	11	7	1	4	67	2	28	120
	Minlaton (D.C.)—														
	Rural—														
58	Minlaton	M	1	43	..	44	..	1	7	..	..	10	..	1	19
59		F	..	8	..	8	..	..	..	..	..	2	..	..	2
60		P	1	51	..	52	..	1	7	..	..	12	..	1	21
61	Other	M	14	345	..	359	16	7	4	..	..	1	1	5	18
62		F	..	50	..	50	..	..	..	..	1	..	..	..	1
63		P	14	395	..	409	16	7	4	..	1	1	1	5	19
64	Total Minlaton (D.C.)	M	15	388	..	403	16	8	11	..	..	11	1	6	37
65		F	..	58	..	58	..	..	..	..	1	2	..	..	3
66		P	15	446	..	461	16	8	11	..	1	13	1	6	40

South Australia, Census, 30 June 1966—*continued*

Electricity, gas, water and sanitary services	Building and construction	Transport and storage: Road transport	Transport and storage: Shipping, loading and discharging vessels	Transport and storage: Rail, air transport	Transport and storage: Other	Transport and storage: Total	Communication	Finance and property	Commerce: Retail trade	Commerce: Wholesale trade, primary produce dealing	Commerce: Total	Public authority and defence	Community and business services	Amusement, hotels, etc.	Other and indefinite	Total in work force	Total not in work force	Grand total	Number
CENTRAL STATISTICAL DIVISION—*continued*																			
7	52	4	..	1	..	5	9	8	26	10	36	5	15	19	2	223	226	449	1
..	4	1	..	..	..	1	..	1	26	1	27	1	30	24	4	112	407	519	2
7	56	5	..	1	..	6	9	9	52	11	63	6	45	43	6	335	633	968	3
1	12	3	..	..	..	3	2	3	7	1	8	2	2	4	3	313	223	536	4
..	..	..	..	..	..	..	3	2	10	..	10	..	8	11	2	113	394	507	5
1	12	3	..	..	..	3	5	5	17	1	18	2	10	15	5	426	617	1043	6
8	64	7	..	1	..	8	11	11	33	11	44	7	17	23	5	536	449	985	7
..	4	1	..	..	..	1	3	3	36	1	37	1	38	35	6	225	801	1026	8
8	68	8	..	1	..	9	14	14	69	12	81	8	55	58	11	761	1250	2011	9
5	16	4	..	11	..	15	11	10	45	8	53	1	18	9	1	198	157	355	10
..	..	..	..	..	..	..	3	2	30	2	32	2	26	9	..	78	284	362	11
5	16	4	..	11	..	15	14	12	75	10	85	3	44	18	1	276	441	717	12
1	7	2	..	1	..	3	3	1	7	1	8	..	2	3	1	245	168	413	13
..	..	..	..	..	..	..	5	..	5	..	5	1	6	2	..	68	339	407	14
1	7	2	..	1	..	3	8	1	12	1	13	1	8	5	1	313	507	820	15
6	23	6	..	12	..	18	14	11	52	9	61	1	20	12	2	443	325	768	16
..	..	..	..	..	..	..	8	2	35	2	37	3	32	11	..	146	623	769	17
6	23	6	..	12	..	18	22	13	87	11	98	4	52	23	2	589	948	1537	18
..	11	..	..	4	..	4	3	6	16	5	21	..	9	3	4	131	104	235	19
..	..	..	..	..	..	..	4	4	9	1	10	..	23	4	6	58	221	279	20
..	11	..	..	4	..	4	7	10	25	6	31	..	32	7	10	189	325	514	21
..	33	2	..	4	..	6	3	4	24	5	29	5	17	4	1	441	293	734	22
..	..	1	..	..	..	1	6	2	28	..	28	3	12	6	9	151	557	708	23
..	33	3	..	4	..	7	9	6	52	5	57	8	29	10	10	592	850	1442	24
..	44	2	..	8	..	10	6	10	40	10	50	5	26	7	5	572	397	969	25
..	..	1	..	..	..	1	10	6	37	1	38	3	35	10	15	209	778	987	26
..	44	3	..	8	..	11	16	16	77	11	88	8	61	17	20	781	1175	1956	27
41	55	23	1	1	13	38	20	8	45	10	55	18	31	9	3	797	567	1364	28
3	2	1	..	..	..	1	9	7	31	8	39	6	41	13	14	283	1007	1290	29
44	57	24	1	1	13	39	29	15	76	18	94	24	72	22	17	1080	1574	2654	30
14	26	8	..	6	..	14	20	8	45	22	67	6	19	11	4	286	247	533	31
..	..	..	..	..	..	..	4	1	28	6	34	1	19	21	3	100	486	586	32
14	26	8	..	6	..	14	24	9	73	28	101	7	38	32	7	386	733	1119	33
2	30	4	..	3	..	7	3	4	11	4	15	1	6	1	1	402	231	633	34
..	2	1	..	..	..	1	..	2	13	..	13	1	23	11	1	116	500	616	35
2	32	5	..	3	..	8	3	6	24	4	28	2	29	12	2	518	731	1249	36
16	56	12	..	9	..	21	23	12	56	26	82	7	25	12	5	688	478	1166	37
..	2	1	..	..	..	1	4	3	41	6	47	2	42	32	4	216	986	1202	38
16	58	13	..	9	..	22	27	15	97	32	129	9	67	44	9	904	1464	2368	39
20	55	26	2	3	..	31	27	11	49	19	68	5	20	18	..	314	229	543	40
2	1	3	..	1	..	4	5	3	42	2	44	2	27	27	6	133	395	528	41
22	56	29	2	4	..	35	32	14	91	21	112	7	47	45	6	447	624	1071	42
6	24	5	4	1	..	10	5	1	18	5	23	4	30	2	3	567	434	1001	43
..	1	..	..	2	..	2	4	1	16	2	18	2	19	6	10	142	710	852	44
6	25	5	4	3	..	12	9	2	34	7	41	6	49	8	13	709	1144	1853	45
26	79	31	6	4	..	41	32	12	67	24	91	9	50	20	3	881	663	1544	46
2	2	3	..	3	..	6	9	4	58	4	62	4	46	33	16	275	1105	1380	47
28	81	34	6	7	..	47	41	16	125	28	153	13	96	53	19	1156	1768	2924	48
16	50	13	..	..	..	13	12	13	55	26	81	3	34	10	1	314	203	517	49
..	1	2	..	..	..	2	4	1	32	6	38	..	31	18	1	106	394	500	50
16	51	15	..	..	..	15	16	14	87	32	119	3	65	28	2	420	597	1017	51
1	40	15	1	13	..	29	17	10	36	21	57	10	20	20	13	748	506	1254	52
..	2	..	..	..	..	..	10	6	37	5	42	2	34	24	13	269	889	1158	53
1	42	15	1	13	..	29	27	16	73	26	99	12	54	44	26	1017	1395	2412	54
1	59	36	..	4	..	40	13	8	41	7	48	10	19	8	8	868	621	1489	55
..	2	7	..	..	..	7	11	4	36	2	38	8	28	21	16	310	1044	1354	56
1	61	43	..	4	..	47	24	12	77	9	86	18	47	29	24	1178	1665	2843	57
1	32	10	..	..	..	10	11	10	47	21	68	1	16	11	1	224	161	385	58
..	..	3	..	..	..	3	4	..	22	4	26	..	33	14	2	92	328	420	59
1	32	13	..	..	..	13	15	10	69	25	94	1	49	25	3	316	489	805	60
..	36	17	..	..	..	17	8	7	38	7	45	1	8	13	1	529	387	916	61
..	2	3	..	..	..	3	5	1	24	4	28	2	12	16	3	123	660	783	62
..	38	20	..	..	..	20	13	8	62	11	73	3	20	29	4	652	1047	1699	63
1	68	27	..	..	..	27	19	17	85	28	113	2	24	24	2	753	548	1301	64
..	2	6	..	..	..	6	9	1	46	8	54	2	45	30	5	215	988	1203	65
1	70	33	..	..	..	33	28	18	131	36	167	4	69	54	7	968	1536	2504	66

No. 7.—Population of Local Government Areas, by Industry:

Number	Local government area (showing urban and rural components)		Primary production				Mining and quarrying	Manufacturing							
			Fishing, hunting, trapping	Rural industry	Forestry	Total		Founding, engineering, metalwork	Ships, vehicles, etc.	Yarns, textiles	Clothing, knitted goods	Food, drink, tobacco	Paper, printing, etc.	Other	Total
	CENTRAL STATISTICAL DIVISION—*continued*														
	Mount Barker (D.C.)—														
1	Urban Mount Barker	M	..	31	..	31	15	17	6	..	5	113	7	87	235
2		F	..	5	..	5	..	2	1	2	10	30	1	6	52
3		P	..	36	..	36	15	19	7	2	15	143	8	93	287
4	Rural	M	..	361	1	362	93	22	7	2	..	142	..	71	244
5		F	..	103	..	103	3	3	..	4	4	38	1	6	56
6		P	..	464	1	465	96	25	7	6	4	180	1	77	300
7	Total Mount Barker (D.C.)	M	..	392	1	393	108	39	13	2	5	255	7	158	479
8		F	..	108	..	108	3	5	1	6	14	68	2	12	108
9		P	..	500	1	501	111	44	14	8	19	323	9	170	587
10	Mount Pleasant (D.C.)—Rural	M	1	288	1	290	1	12	3	..	1	16	..	1	33
11		F	..	89	..	89	..	3	..	..	..	5	..	..	8
12		P	1	377	1	379	1	15	3	..	1	21	..	1	41
13	Mudla Wirra (D.C.) (part)—Rural	M	..	204	..	204	..	21	11	..	1	14	..	6	53
14		F	..	66	..	66	..	2	1	..	8	3	2	..	16
15		P	..	270	..	270	..	23	12	..	9	17	2	6	69
	Onkaparinga (D.C.)—														
16	Urban Lobethal	M	..	18	1	19	5	9	2	123	..	20	..	18	172
17		F	..	3	..	3	..	2	1	105	..	..	..	..	108
18		P	..	21	1	22	5	11	3	228	..	20	..	18	280
	Rural—														
19	Woodside	M	..	15	..	15	1	1	6	6	..	26	..	1	40
20		F	..	8	..	8	..	..	..	14	..	2	..	1	17
21		P	..	23	..	23	1	1	6	20	..	28	..	2	57
22	Other	M	1	496	2	499	11	15	13	32	..	70	1	12	143
23		F	..	122	..	122	1	1	2	51	1	10	2	1	68
24		P	1	618	2	621	12	16	15	83	1	80	3	13	211
25	Total Rural	M	1	511	2	514	12	16	19	38	..	96	1	13	183
26		F	..	130	..	130	1	1	2	65	1	12	2	2	85
27		P	1	641	2	644	13	17	21	103	1	108	3	15	268
28	Total Onkaparinga (D.C.)	M	1	529	3	533	17	25	21	161	..	116	1	31	355
29		F	..	133	..	133	1	3	3	170	1	12	2	2	193
30		P	1	662	3	666	18	28	24	331	1	128	3	33	548
	Owen (D.C.)—														
	Rural—														
31	Hamley Bridge	M	..	11	..	11	..	1	2	..	..	6	2	1	12
32		F	..	1	..	1	..	1	..	..	1	..	..	..	2
33		P	..	12	..	12	..	2	2	..	1	6	2	1	14
34	Other	M	..	191	..	191	..	..	2	..	..	1	..	..	3
35		F	..	43	..	43	..	..	1	..	1	1	1	..	4
36		P	..	234	..	234	..	..	3	..	1	2	1	..	7
37	Total Owen (D.C.)	M	..	202	..	202	..	1	4	..	..	7	2	1	15
38		F	..	44	..	44	..	1	1	..	2	1	1	..	6
39		P	..	246	..	246	..	2	5	..	2	8	3	1	21
	Port Elliot (D.C.)—														
40	Urban Goolwa	M	7	17	..	24	..	1	5	..	..	6	..	..	12
41		F	..	2	..	2	..	..	1	..	..	1	..	..	2
42		P	7	19	..	26	..	1	6	..	..	7	..	..	14
43	Urban Port Elliot	M	..	16	..	16	..	2	2	1	..	8	..	1	14
44		F	..	3	..	3	..	..	..	..	1	..	..	1	2
45		P	..	19	..	19	..	2	2	1	1	8	..	2	16
46	Rural	M	..	264	1	265	..	..	5	..	..	24	..	6	35
47		F	..	59	..	59	..	..	..	..	..	6	..	..	6
48		P	..	323	1	324	..	..	5	..	..	30	..	6	41
49	Total Port Elliot (D.C.)	M	7	297	1	305	..	3	12	1	..	38	..	7	61
50		F	..	64	..	64	..	..	1	..	1	7	..	1	10
51		P	7	361	1	369	..	3	13	1	1	45	..	8	71
52	Port Wakefield (D.C.)—Rural	M	13	101	..	114	..	4	4	..	..	5	..	..	13
53		F	..	19	..	19	..	..	..	..	..	1	..	..	1
54		P	13	120	..	133	..	4	4	..	..	6	..	..	14
	Riverton (D.C.)—														
	Rural—														
55	Riverton	M	..	19	..	19	..	1	..	..	..	10	..	..	11
56		F	..	1	..	1	..	1	..	..	..	..	2	..	3
57		P	..	20	..	20	..	2	..	..	..	10	2	..	14
58	Other	M	..	203	..	203	..	8	4	..	..	1	..	..	13
59		F	..	30	..	30	..	1	..	..	..	..	..	..	1
60		P	..	233	..	233	..	9	4	..	..	1	..	..	14
61	Total Riverton (D.C.)	M	..	222	..	222	..	9	4	..	..	11	..	..	24
62		F	..	31	..	31	..	2	..	..	..	..	2	..	4
63		P	..	253	..	253	..	11	4	..	..	11	2	..	28
64	Robertstown (D.C.)—Rural	M	..	200	5	205	..	3	2	1	..	1	..	1	8
65		F	..	31	1	32	..	..	..	..	..	1	..	..	1
66		P	..	231	6	237	..	3	2	1	..	2	..	1	9

South Australia, Census, 30 June 1966—*continued*

Electricity, gas, water and sanitary services	Building and construction	Transport and storage					Communication	Finance and property	Commerce			Public authority and defence	Community and business services	Amusement, hotels, etc.	Other and indefinite	Total in work force	Total not in work force	Grand total	Number
		Road transport	Shipping, loading and discharging vessels	Rail, air transport	Other	Total			Retail trade	Wholesale trade, primary produce dealing	Total								
CENTRAL STATISTICAL DIVISION—*continued*																			
16	38	20	..	7	..	27	28	20	61	17	78	5	29	13	6	541	416	957	1
3	5	4	..	..	..	4	11	17	40	5	45	5	52	23	11	233	744	977	2
19	43	24	..	7	..	31	39	37	101	22	123	10	81	36	17	774	1160	1934	3
9	90	21	..	9	5	35	19	9	74	30	104	17	39	12	13	1046	679	1725	4
4	7	3	..	..	1	4	4	8	69	12	81	5	62	28	14	379	1309	1688	5
13	97	24	..	9	6	39	23	17	143	42	185	22	101	40	27	1425	1988	3413	6
25	128	41	..	16	5	62	47	29	135	47	182	22	68	25	19	1587	1095	2682	7
7	12	7	..	..	1	8	15	25	109	17	126	10	114	51	25	612	2053	2665	8
32	140	48	..	16	6	70	62	54	244	64	308	32	182	76	44	2199	3148	5347	9
11	29	16	1	..	..	17	15	4	24	11	35	8	10	6	5	464	260	724	10
..	..	..	..	..	..	..	6	2	13	3	16	2	25	14	10	172	537	709	11
11	29	16	1	..	..	17	21	6	37	14	51	10	35	20	15	636	797	1433	12
4	28	8	..	12	..	20	4	..	18	15	33	4	57	7	3	417	350	767	13
..	..	1	..	..	..	1	2	6	16	2	18	8	11	15	7	150	487	637	14
4	28	9	..	12	..	21	6	6	34	17	51	12	68	22	10	567	837	1404	15
11	38	8	..	..	4	12	3	4	35	7	42	1	11	4	3	325	227	552	16
..	3	..	..	..	..	..	2	2	17	6	23	..	21	7	4	173	373	546	17
11	41	8	..	..	4	12	5	6	52	13	65	1	32	11	7	498	600	1098	18
12	20	11	..	2	..	13	15	12	21	2	23	12	11	5	2	181	139	320	19
..	1	2	..	..	..	2	2	1	20	3	23	4	22	11	4	95	253	348	20
12	21	13	..	2	..	15	17	13	41	5	46	16	33	16	6	276	392	668	21
14	89	23	..	14	12	49	14	13	45	25	70	608	31	14	7	1562	702	2264	22
1	5	1	..	1	5	7	10	9	48	2	50	6	50	20	17	366	1250	1616	23
15	94	24	..	15	17	56	24	22	93	27	120	614	81	34	24	1928	1952	3880	24
26	109	34	..	16	12	62	29	25	66	27	93	620	42	19	9	1743	841	2584	25
1	6	3	..	1	5	9	12	10	68	5	73	10	72	31	21	461	1503	1964	26
27	115	37	..	17	17	71	41	35	134	32	166	630	114	50	30	2204	2344	4548	27
37	147	42	..	16	16	74	32	29	101	34	135	621	53	23	12	2068	1068	3136	28
1	9	3	..	1	5	9	14	12	85	11	96	10	93	38	25	634	1876	2510	29
38	156	45	..	17	21	83	46	41	186	45	231	631	146	61	37	2702	2944	5646	30
1	22	1	1	13	..	15	12	3	25	8	33	..	9	2	1	121	153	274	31
..	..	..	..	..	..	..	3	..	14	1	15	..	16	5	1	43	207	250	32
1	22	1	1	13	..	15	15	3	39	9	48	..	25	7	2	164	360	524	33
2	19	2	..	4	..	6	5	3	15	8	23	3	2	..	2	259	163	422	34
..	..	..	..	..	..	..	5	2	7	1	8	1	3	9	2	77	332	409	35
2	19	2	..	4	..	6	10	5	22	9	31	4	5	9	4	336	495	831	36
3	41	3	1	17	..	21	17	6	40	16	56	3	11	2	3	380	316	696	37
..	..	..	..	..	..	..	8	2	21	2	23	1	19	14	3	120	539	659	38
3	41	3	1	17	..	21	25	8	61	18	79	4	30	16	6	500	855	1355	39
5	33	3	2	2	..	7	4	3	21	1	22	3	6	2	2	123	165	288	40
..	1	..	..	..	..	..	3	..	17	..	17	3	5	6	7	46	227	273	41
5	34	3	2	2	..	7	7	3	38	1	39	6	11	8	9	169	392	561	42
4	31	3	..	2	..	5	8	6	19	3	22	3	7	10	..	126	147	273	43
..	..	..	..	..	..	..	3	2	16	..	16	1	12	20	1	60	232	292	44
4	31	3	..	2	..	5	11	8	35	3	38	4	19	30	1	186	379	565	45
4	25	5	1	..	..	6	3	1	14	2	16	5	8	3	2	373	237	610	46
1	1	..	..	..	..	..	1	1	17	1	18	1	12	11	1	112	487	599	47
5	26	5	1	..	..	6	4	2	31	3	34	6	20	14	3	485	724	1209	48
13	89	11	3	4	..	18	15	10	54	6	60	11	21	15	4	622	549	1171	49
1	2	..	..	..	..	..	7	3	50	1	51	5	29	37	9	218	946	1164	50
14	91	11	3	4	..	18	22	13	104	7	111	16	50	52	13	840	1495	2335	51
..	42	7	..	11	..	18	6	3	25	5	30	39	6	11	4	286	253	539	52
..	..	..	..	..	..	..	4	1	15	1	16	3	4	36	2	86	395	481	53
..	42	7	..	11	..	18	10	4	40	6	46	42	10	47	6	372	648	1020	54
13	25	5	..	13	..	18	10	2	20	12	32	2	14	8	1	155	141	296	55
..	..	..	..	3	..	3	2	1	15	..	15	1	34	7	2	69	268	337	56
13	25	5	..	16	..	21	12	3	35	12	47	3	48	15	3	224	409	633	57
1	10	1	..	4	..	5	1	4	8	4	12	..	5	3	..	257	162	419	58
..	..	..	..	..	..	..	3	..	14	2	16	..	3	5	1	59	338	397	59
1	10	1	..	4	..	5	4	4	22	6	28	..	8	8	1	316	500	816	60
14	35	6	..	17	..	23	11	6	28	16	44	2	19	11	1	412	303	715	61
..	..	..	..	3	..	3	5	1	29	2	31	1	37	12	3	128	606	734	62
14	35	6	..	20	..	26	16	7	57	18	75	3	56	23	4	540	909	1449	63
51	86	3	..	3	..	6	2	3	14	4	18	2	7	5	5	398	245	643	64
3	1	..	..	..	..	..	4	..	7	..	7	..	4	7	4	63	442	505	65
54	87	3	..	3	..	6	6	3	21	4	25	2	11	12	9	461	687	1148	66

No. 7.—Population of Local Government Areas, by Industry:

Number	Local government area (showing urban and rural components)		Primary production				Mining and quarrying	Manufacturing							
			Fishing, hunting, trapping	Rural industry	Forestry	Total		Founding, engineering, metalwork	Ships, vehicles, etc.	Yarns, textiles	Clothing, knitted goods	Food, drink, tobacco	Paper, printing, etc.	Other	Total
	CENTRAL STATISTICAL DIVISION—*continued*														
1	Saddleworth (D.C.)—Rural	M	..	253	..	253	..	6	9	..	1	13	..	..	29
2		F	..	66	..	66	..	..	..	..	..	3	..	..	3
3		P	..	319	..	319	..	6	9	..	1	16	..	..	32
4	Sedan (D.C.)—Rural	M	1	158	2	161	1	..	1	..	..	12	..	8	21
5		F	..	37	..	37	..	..	..	..	..	3	2	..	5
6		P	1	195	2	198	1	..	1	..	..	15	2	8	26
7	Strathalbyn (M)—Urban	M	..	44	..	44	..	4	11	..	2	23	7	4	51
8		F	..	8	..	8	..	2	..	..	3	3	..	..	8
9		P	..	52	..	52	..	6	11	..	5	26	7	4	59
10	Strathalbyn (D.C.)—Rural	M	3	449	..	452	..	7	6	..	..	16	2	1	32
11		F	1	122	..	123	..	..	1	..	..	7	..	..	8
12		P	4	571	..	575	..	7	7	..	..	23	2	1	40
	Tanunda (D.C.)—														
13	Urban Tanunda	M	..	58	..	58	..	21	15	..	1	118	8	21	184
14		F	..	14	..	14	..	1	1	..	3	56	3	1	65
15		P	..	72	..	72	..	22	16	..	4	174	11	22	249
16	Rural	M	..	106	..	106	..	5	4	..	..	41	1	8	59
17		F	..	27	..	27	..	..	..	..	..	14	..	..	14
18		P	..	133	..	133	..	5	4	..	..	55	1	8	73
19	Total Tanunda (D.C.)	M	..	164	..	164	..	26	19	..	1	159	9	29	243
20		F	..	41	..	41	..	1	1	..	3	70	3	1	79
21		P	..	205	..	205	..	27	20	..	4	229	12	30	322
22	Truro (D.C.)—Rural	M	3	94	1	98	5	..	..	..	..	4	1	2	7
23		F	..	18	..	18	..	..	..	..	..	5	..	..	5
24		P	3	112	1	116	5	..	..	..	..	9	1	2	12
25	Victor Harbor (M)—Urban Victor Harbor (part)	M	6	30	1	37	1	11	10	..	..	27	5	8	61
26		F	..	6	..	6	1	1	2	..	..	5	..	..	8
27		P	6	36	1	43	2	12	12	..	..	32	5	8	69
28	Warooka (D.C.)—Rural	M	21	179	..	200	44	1	1	..	..	..	..	2	4
29		F	..	14	..	14	..	..	1	..	..	..	..	..	1
30		P	21	193	..	214	44	1	2	..	..	..	..	2	5
31	Willunga (D.C.) (part)—Rural	M	..	87	1	88	..	..	..	..	..	2	1	..	3
32		F	..	26	..	26	..	..	..	..	..	2	..	..	2
33		P	..	113	1	114	..	..	..	..	..	4	1	..	5
34	Yankalilla (D.C.)—Rural	M	3	425	13	441	43	15	4	..	..	36	..	10	65
35		F	..	108	2	110	3	..	..	..	..	15	..	1	16
36		P	3	533	15	551	46	15	4	..	..	51	..	11	81
	Yorke Peninsula (D.C.)—														
	Rural—														
37	Ardrossan	M	1	25	..	26	23	22	5	1	..	3	..	22	53
38		F	..	..	..	..	..	1	..	..	..	4	..	3	8
39		P	1	25	..	26	23	23	5	1	..	7	..	25	61
40	Other	M	17	494	..	511	2	20	3	..	..	2	..	2	27
41		F	..	53	..	53	..	3	..	..	..	2	..	1	6
42		P	17	547	..	564	2	23	3	..	..	4	..	3	33
43	Total Yorke Peninsula (D.C.)	M	18	519	..	537	25	42	8	1	..	5	..	24	80
44		F	..	53	..	53	..	4	..	..	..	6	..	4	14
45		P	18	572	..	590	25	46	8	1	..	11	..	28	94
	Yorketown (D.C.)—														
	Rural—														
46	Yorketown	M	..	34	..	34	..	4	5	..	..	2	3	9	23
47		F	..	3	..	3	..	1	1	..	..	1	1	1	5
48		P	..	37	..	37	..	5	6	..	..	3	4	10	28
49	Other	M	33	307	..	340	34	4	10	..	..	6	2	9	31
50		F	2	57	..	59	..	..	3	..	..	1	..	..	4
51		P	35	364	..	399	34	4	13	..	..	7	2	9	35
52	Total Yorketown (D.C.)	M	33	341	..	374	34	8	15	..	..	8	5	18	54
53		F	2	60	..	62	..	1	4	..	..	2	1	1	9
54		P	35	401	..	436	34	9	19	..	..	10	6	19	63
55	Not Incorporated—Rural	M	7	..	..	7	..	8	1	..	..	1	..	..	10
56		F	..	..	..	..	..	..	..	..	..	..	..	1	1
57		P	7	..	..	7	..	8	1	..	..	1	..	1	11
58	Total Urban	M	39	460	4	503	59	140	94	124	14	560	41	321	1294
59		F	2	97	..	99	3	18	8	110	21	196	10	19	382
60		P	41	557	4	602	62	158	102	234	35	756	51	340	1676
61	Total Rural	M	126	9033	88	9247	328	362	208	53	7	834	23	345	1832
62		F	3	2045	5	2053	8	49	17	94	31	236	14	26	467
63		P	129	11078	93	11300	336	411	225	147	38	1070	37	371	2299
64	*Total Division*	*M*	*165*	*9493*	*92*	*9750*	*387*	*502*	*302*	*177*	*21*	*1394*	*64*	*666*	*3126*
65		*F*	*5*	*2142*	*5*	*2152*	*11*	*67*	*25*	*204*	*52*	*432*	*24*	*45*	*849*
66		*P*	*170*	*11635*	*97*	*11902*	*398*	*569*	*327*	*381*	*73*	*1826*	*88*	*711*	*3975*

South Australia, Census, 30 June 1966—*continued*

Electricity, gas, water and sanitary services	Building and construction	Transport and storage: Road transport	Transport and storage: Shipping, loading and discharging vessels	Transport and storage: Rail, air transport	Transport and storage: Other	Transport and storage: Total	Communication	Finance and property	Commerce: Retail trade	Commerce: Wholesale trade, primary produce dealing	Commerce: Total	Public authority and defence	Community and business services	Amusement, hotels, etc.	Other and indefinite	Total in work force	Total not in work force	Grand total	Number
CENTRAL STATISTICAL DIVISION—*continued*																			
..	23	11	..	8	..	19	15	9	37	14	51	3	11	6	2	421	260	681	1
..	..	..	..	1	..	1	7	1	18	5	23	1	10	9	7	128	526	654	2
..	23	11	..	9	..	20	22	10	55	19	74	4	21	15	9	549	786	1335	3
3	15	6	1	..	..	7	1	4	16	4	20	2	16	5	..	256	191	447	4
..	1	2	..	..	..	2	4	1	19	..	19	..	11	16	2	98	331	429	5
3	16	8	1	..	..	9	5	5	35	4	39	2	27	21	2	354	522	876	6
18	63	11	..	14	..	25	19	18	62	34	96	5	31	15	6	391	300	691	7
..	1	2	..	..	..	2	6	3	35	10	45	2	40	25	11	151	607	758	8
18	64	13	..	14	..	27	25	21	97	44	141	7	71	40	17	542	907	1449	9
17	29	10	1	4	..	15	5	6	37	10	47	4	8	3	2	620	370	990	10
..	..	2	..	1	..	3	8	2	32	5	37	1	11	21	7	221	701	922	11
17	29	12	1	5	..	18	13	8	69	15	84	5	19	24	9	841	1071	1912	12
1	75	17	1	4	..	22	14	18	91	14	105	4	26	16	5	528	418	946	13
1	2	2	..	..	..	2	2	6	35	3	38	2	49	24	6	211	829	1040	14
2	77	19	1	4	..	24	16	24	126	17	143	6	75	40	11	739	1247	1986	15
1	16	..	..	2	..	2	..	..	7	1	8	1	3	1	4	201	115	316	16
..	1	..	..	..	..	..	1	..	6	..	6	..	1	2	1	53	252	305	17
1	17	..	..	2	..	2	1	..	13	1	14	1	4	3	5	254	367	621	18
2	91	17	1	6	..	24	14	18	98	15	113	5	29	17	9	729	533	1262	19
1	3	2	..	..	..	2	3	6	41	3	44	2	50	26	7	264	1081	1345	20
3	94	19	1	6	..	26	17	24	139	18	157	7	79	43	16	993	1614	2607	21
2	38	10	..	8	..	18	6	..	14	5	19	5	6	3	2	209	108	317	22
..	1	..	..	..	..	..	2	..	6	..	6	..	2	19	..	53	218	271	23
2	39	10	..	8	..	18	8	..	20	5	25	5	8	22	2	262	326	588	24
14	100	14	1	5	..	20	33	21	81	17	98	10	74	56	6	531	511	1042	25
..	4	5	..	..	..	5	6	8	67	2	69	3	80	76	11	277	841	1118	26
14	104	19	1	5	..	25	39	29	148	19	167	13	154	132	17	808	1352	2160	27
1	20	12	6	..	..	18	3	3	11	11	22	3	5	2	..	325	191	516	28
..	..	1	..	..	..	1	4	1	18	2	20	1	4	9	1	56	416	472	29
1	20	13	6	..	..	19	7	4	29	13	42	4	9	11	1	381	607	988	30
2	4	8	..	..	..	8	..	2	1	1	2	1	1	..	..	111	72	183	31
..	..	..	..	..	..	..	1	..	2	..	2	1	2	1	1	36	108	144	32
2	4	8	..	..	..	8	1	2	3	1	4	2	3	1	1	147	180	327	33
5	41	25	1	..	..	26	20	11	35	14	49	4	21	10	3	739	503	1242	34
..	..	4	..	..	..	4	11	4	35	1	36	2	30	16	6	238	929	1167	35
5	41	29	1	..	..	30	31	15	70	15	85	6	51	26	9	977	1432	2409	36
..	16	9	8	..	..	17	11	11	31	17	48	..	10	5	1	221	165	386	37
..	1	2	..	1	..	3	2	1	20	1	21	1	20	8	2	67	337	404	38
..	17	11	8	1	..	20	13	12	51	18	69	1	30	13	3	288	502	790	39
4	32	7	1	..	..	8	4	6	22	13	35	..	50	5	3	687	548	1235	40
..	1	2	..	..	..	2	9	1	31	..	31	1	27	20	7	158	985	1143	41
4	33	9	1	..	..	10	13	7	53	13	66	1	77	25	10	845	1533	2378	42
4	48	16	9	..	..	25	15	17	53	30	83	..	60	10	4	908	713	1621	43
..	2	4	..	1	..	5	11	2	51	1	52	2	47	28	9	225	1322	1547	44
4	50	20	9	1	..	30	26	19	104	31	135	2	107	38	13	1133	2035	3168	45
11	40	12	1	..	..	13	11	8	40	11	51	1	15	7	1	215	159	374	46
..	1	2	..	1	..	3	3	2	22	1	23	1	33	14	2	90	329	419	47
11	41	14	1	1	..	16	14	10	62	12	74	2	48	21	3	305	488	793	48
9	65	15	7	2	..	24	15	8	27	10	37	1	14	7	3	588	427	1015	49
..	4	4	..	..	..	4	4	2	37	4	41	..	15	14	3	150	776	926	50
9	69	19	7	2	..	28	19	10	64	14	78	1	29	21	6	738	1203	1941	51
20	105	27	8	2	..	37	26	16	67	21	88	2	29	14	4	803	586	1389	52
..	5	6	..	1	..	7	7	4	59	5	64	1	48	28	5	240	1105	1345	53
20	110	33	8	3	..	44	33	20	126	26	152	3	77	42	9	1043	1691	2734	54
..	3	..	..	..	..	..	..	1	..	1	1	..	6	..	..	28	15	43	55
..	..	..	..	..	..	..	..	..	..	..	..	..	1	..	..	2	24	26	56
..	3	..	..	..	..	..	..	1	..	1	1	..	7	..	..	30	39	69	57
161	815	167	6	73	5	251	228	169	711	224	935	82	349	214	46	5106	4176	9282	58
6	35	23	..	4	..	27	64	57	457	48	505	20	498	343	82	2121	7652	9773	59
167	850	190	6	77	5	278	292	226	1168	272	1440	102	847	557	128	7227	11828	19055	60
256	1285	403	42	162	30	637	314	203	972	354	1326	796	577	234	116	17151	11482	28633	61
13	37	49	..	11	6	66	180	85	823	78	901	70	715	491	193	5279	21145	26424	62
269	1322	452	42	173	36	703	494	288	1795	432	2227	866	1292	725	309	22430	32627	55057	63
417	*2100*	*570*	*48*	*235*	*35*	*888*	*542*	*372*	*1683*	*578*	*2261*	*878*	*926*	*448*	*162*	*22257*	*15658*	*37915*	64
19	*72*	*72*	..	*15*	*6*	*93*	*244*	*142*	*1280*	*126*	*1406*	*90*	*1213*	*834*	*275*	*7400*	*28797*	*36197*	65
436	*2172*	*642*	*48*	*250*	*41*	*981*	*786*	*514*	*2963*	*704*	*3667*	*968*	*2139*	*1282*	*437*	*29657*	*44455*	*74112*	66

No. 7.—Population of Local Government Areas, by Industry:

Number	Local government area (showing urban and rural components)		Primary production				Mining and quarrying	Manufacturing							
			Fishing, hunting, trapping	Rural industry	Forestry	Total		Founding, engineering, metalwork	Ships, vehicles, etc.	Yarns, textiles	Clothing, knitted goods	Food, drink, tobacco	Paper, printing, etc.	Other	Total
	LOWER NORTH STATISTICAL DIVISION														
1	Blyth (D.C.)—Rural	M	..	192	..	192	..	..	7	..	..	..	..	1	8
2		F	..	46	..	46	..	..	..	..	..	..	..	..	..
3		P	..	238	..	238	..	..	7	..	..	..	..	1	8
4	Burra (M)—Urban	M	..	70	..	70	4	2	2	1	..	6	3	4	18
5		F	..	11	..	11	..	..	1	..	..	1	1	1	4
6		P	..	81	..	81	4	2	3	1	..	7	4	5	22
7	Burra Burra (D.C.)—Rural	M	..	309	1	310	..	4	..	..	..	..	..	..	4
8		F	..	36	..	36	..	..	..	..	1	..	..	..	1
9		P	..	345	1	346	..	4	..	..	1	..	..	..	5
10	Bute (D.C.)—Rural	M	7	314	..	321	..	3	6	..	..	1	..	3	13
11		F	..	93	..	93	..	..	1	..	..	..	..	..	1
12		P	7	407	..	414	..	3	7	..	..	1	..	3	14
13	Clare (M)—Urban	M	..	35	1	36	3	15	17	..	..	45	7	14	98
14		F	..	1	..	1	..	1	3	..	3	7	3	2	19
15		P	..	36	1	37	3	16	20	..	3	52	10	16	117
16	Clare (D.C.)—Rural	M	..	308	1	309	23	9	12	..	1	33	1	..	56
17		F	..	53	..	53	..	1	1	..	1	13	2	..	18
18		P	..	361	1	362	23	10	13	..	2	46	3	..	74
19	Clinton (D.C.)—Rural	M	..	270	..	270	4	2	2	..	..	..	..	54	58
20		F	..	13	..	13	1	..	..	..	..	1	..	14	15
21		P	..	283	..	283	5	2	2	..	..	1	..	68	73
22	Crystal Brook (D.C.)—Urban Crystal Brook	M	..	22	..	22	3	13	2	..	..	7	1	1	24
23		F	..	1	..	1	..	2	..	..	..	2	1	1	6
24		P	..	23	..	23	3	15	2	..	..	9	2	2	30
25	Rural	M	..	103	..	103	..	4	3	..	..	1	..	..	8
26		F	..	20	..	20	..	..	..	..	..	2	..	..	2
27		P	..	123	..	123	..	4	3	..	..	3	..	..	10
28	Total Crystal Brook (D.C.)	M	..	125	..	125	3	17	5	..	..	8	1	1	32
29		F	..	21	..	21	..	2	..	..	..	4	1	1	8
30		P	..	146	..	146	3	19	5	..	..	12	2	2	40
31	Georgetown (D.C.)—Rural	M	..	195	..	195	..	1	2	..	..	1	2	..	6
32		F	..	40	..	40	..	..	..	..	..	..	..	..	..
33		P	..	235	..	235	..	1	2	..	..	1	2	..	6
34	Gladstone (D.C.)—Urban Gladstone	M	..	16	..	16	..	..	13	1	..	8	..	..	22
35		F	..	4	..	4	..	..	..	..	1	3	..	1	5
36		P	..	20	..	20	..	..	13	1	1	11	..	1	27
37	Rural	M	..	76	..	76	..	..	..	..	..	..	..	..	..
38		F	..	16	..	16	..	..	..	..	..	1	..	..	1
39		P	..	92	..	92	..	..	..	..	..	1	..	..	1
40	Total Gladstone (D.C.)	M	..	92	..	92	..	..	13	1	..	8	..	..	22
41		F	..	20	..	20	..	..	..	..	1	4	..	1	6
42		P	..	112	..	112	..	..	13	1	1	12	..	1	28
43	Hallett (D.C.)—Rural	M	..	187	1	188	..	2	19	..	..	3	..	..	24
44		F	..	35	..	35	..	1	..	..	..	1	..	..	2
45		P	..	222	1	223	..	3	19	..	..	4	..	..	26
46	Jamestown (M)—Urban	M	..	44	2	46	1	5	11	..	1	10	4	12	43
47		F	..	10	..	10	..	..	..	..	..	1	2	..	3
48		P	..	54	2	56	1	5	11	..	1	11	6	12	46
49	Jamestown (D.C.)—Rural	M	..	338	9	347	..	4	7	..	..	1	..	2	14
50		F	..	78	..	78	..	..	..	..	..	1	..	..	1
51		P	..	416	9	425	..	4	7	..	..	2	..	2	15
52	Kadina (M)—Urban Kadina (part)	M	..	51	..	51	..	20	14	..	3	11	4	12	64
53		F	..	4	..	4	..	..	..	..	1	1	1	..	3
54		P	..	55	..	55	..	20	14	..	4	12	5	12	67
55	Kadina (D.C.)—Urban Kadina (part)	M	..	36	..	36	1	14	4	..	..	3	3	9	33
56		F	..	4	..	4	..	3	..	..	..	2	1	1	7
57		P	..	40	..	40	1	17	4	..	..	5	4	10	40
58	Urban Moonta (part)	M	2	18	..	20	7	2	3	..	2	6	1	9	23
59		F	..	2	..	2	..	..	..	..	..	..	..	..	..
60		P	2	20	..	22	7	2	3	..	2	6	1	9	23
61	Rural	M	1	201	..	202	..	3	4	..	1	1	..	7	16
62		F	..	32	..	32	..	1	1	..	..	..	1	..	3
63		P	1	233	..	234	..	4	5	..	1	1	1	7	19
64	Total Kadina (D.C.)	M	3	255	..	258	8	19	11	..	3	10	4	25	72
65		F	..	38	..	38	..	4	1	..	..	2	2	1	10
66		P	3	293	..	296	8	23	12	..	3	12	6	26	82
67	Laura (D.C.)—Rural—Laura	M	..	14	1	15	..	1	2	..	..	33	..	..	36
68		F	..	3	..	3	..	..	..	..	..	9	..	..	9
69		P	..	17	1	18	..	1	2	..	..	42	..	..	45

South Australia, Census, 30 June 1966—*continued*

Electricity, gas, water and sanitary services	Building and construction	Transport and storage					Communication	Finance and property	Commerce			Public authority and defence	Community and business services	Amusement, hotels, etc.	Other and indefinite	Total in work force	Total not in work force	Grand total	Number
		Road transport	Shipping, loading and discharging vessels	Rail, air transport	Other	Total			Retail trade	Wholesale trade, primary produce dealing	Total								
LOWER NORTH STATISTICAL DIVISION																			
1	24	2	..	8	..	10	1	5	15	5	20	2	12	1	..	276	182	458	1
..	..	1	..	..	..	1	5	..	15	..	15	1	16	5	1	90	347	437	2
1	24	3	..	8	..	11	6	5	30	5	35	3	28	6	1	366	529	895	3
16	83	19	..	11	3	33	19	12	50	15	65	2	22	16	7	367	302	669	4
..	4	..	..	..	..	..	8	..	31	1	32	1	35	26	4	125	548	673	5
16	87	19	..	11	3	33	27	12	81	16	97	3	57	42	11	492	850	1342	6
1	47	2	..	5	..	7	4	4	12	8	20	..	10	3	2	412	224	636	7
..	..	1	..	..	..	1	5	1	13	3	16	..	10	21	4	95	538	633	8
1	47	3	..	5	..	8	9	5	25	11	36	..	20	24	6	507	762	1269	9
3	29	6	1	3	..	10	4	4	26	20	46	1	8	3	3	445	259	704	10
..	..	..	..	..	..	..	6	2	17	5	22	1	14	10	4	153	500	653	11
3	29	6	1	3	..	10	10	6	43	25	68	2	22	13	7	598	759	1357	12
38	55	11	..	3	..	14	24	23	68	33	101	7	17	18	8	442	340	782	13
2	1	..	..	..	..	..	2	6	44	2	46	2	55	26	4	164	633	797	14
40	56	11	..	3	..	14	26	29	112	35	147	9	72	44	12	606	973	1579	15
17	47	8	..	9	..	17	12	5	38	10	48	3	22	7	2	568	392	960	16
2	1	1	..	..	..	1	6	2	31	1	32	1	16	30	7	169	792	961	17
19	48	9	..	9	..	18	18	7	69	11	80	4	38	37	9	737	1184	1921	18
1	7	11	2	2	..	15	1	1	14	1	15	3	4	1	3	383	267	650	19
..	..	3	..	..	..	3	2	3	10	..	10	..	9	10	4	70	561	631	20
1	7	14	2	2	..	18	3	4	24	1	25	3	13	11	7	453	828	1281	21
73	63	3	..	6	..	9	23	15	45	23	68	21	14	8	6	349	287	636	22
4	1	1	..	..	..	1	7	1	22	3	25	2	33	15	4	100	499	599	23
77	64	4	..	6	..	10	30	16	67	26	93	23	47	23	10	449	786	1235	24
9	26	3	..	1	..	4	2	..	9	2	11	1	2	..	2	168	88	256	25
..	..	..	..	..	..	..	..	..	1	..	1	1	3	9	2	38	194	232	26
9	26	3	..	1	..	4	2	..	10	2	12	2	5	9	4	206	282	488	27
82	89	6	..	7	..	13	25	15	54	25	79	22	16	8	8	517	375	892	28
4	1	1	..	..	..	1	7	1	23	3	26	3	36	24	6	138	693	831	29
86	90	7	..	7	..	14	32	16	77	28	105	25	52	32	14	655	1068	1723	30
3	29	6	..	6	..	12	8	5	20	4	24	1	9	3	1	296	216	512	31
..	..	1	..	..	..	1	6	1	15	..	15	..	8	12	4	87	385	472	32
3	29	7	..	6	..	13	14	6	35	4	39	1	17	15	5	383	601	984	33
25	26	7	1	40	..	48	21	7	24	23	47	7	35	6	1	261	284	545	34
..	1	2	..	3	..	5	4	2	22	2	24	..	24	13	8	90	400	490	35
25	27	9	1	43	..	53	25	9	46	25	71	7	59	19	9	351	684	1035	36
3	1	..	..	..	..	..	..	..	1	1	2	17	..	1	1	101	64	165	37
..	..	..	..	..	..	..	1	..	4	1	5	..	..	..	..	23	113	136	38
3	1	..	..	..	..	..	1	..	5	2	7	17	..	1	1	124	177	301	39
28	27	7	1	40	..	48	21	7	25	24	49	24	35	7	2	362	348	710	40
..	1	2	..	3	..	5	5	2	26	3	29	..	24	13	8	113	513	626	41
28	28	9	1	43	..	53	26	9	51	27	78	24	59	20	10	475	861	1336	42
..	42	19	..	40	..	59	10	2	20	1	21	2	8	6	3	365	226	591	43
..	..	1	..	2	..	3	7	..	12	2	14	..	9	20	3	93	480	573	44
..	42	20	..	42	..	62	17	2	32	3	35	2	17	26	6	458	706	1164	45
6	51	12	1	9	..	22	21	13	60	27	87	12	18	11	3	334	295	629	46
..	1	1	..	..	..	1	6	2	40	4	44	1	24	30	7	129	524	653	47
6	52	13	1	9	..	23	27	15	100	31	131	13	42	41	10	463	819	1282	48
1	21	2	..	1	..	3	4	2	11	12	23	2	8	2	1	428	297	725	49
..	..	..	..	..	..	..	6	1	15	2	17	1	24	10	7	145	519	664	50
1	21	2	..	1	..	3	10	3	26	14	40	3	32	12	8	573	816	1389	51
13	56	5	1	8	..	14	20	26	93	45	138	8	45	18	4	457	438	895	52
..	4	1	..	..	..	1	8	6	49	6	55	2	33	21	6	143	827	970	53
13	60	6	1	8	..	15	28	32	142	51	193	10	78	39	10	600	1265	1865	54
16	54	6	9	5	..	20	16	2	49	15	64	4	8	12	3	269	270	539	55
..	..	1	..	..	..	1	3	1	48	2	50	..	15	19	6	106	512	618	56
16	54	7	9	5	..	21	19	3	97	17	114	4	23	31	9	375	782	1157	57
5	31	1	5	6	..	12	9	..	14	2	16	..	4	2	..	129	160	289	58
..	..	..	..	..	..	..	5	..	6	..	6	..	6	8	4	31	260	291	59
5	31	1	5	6	..	12	14	..	20	2	22	..	10	10	4	160	420	580	60
3	24	2	1	3	..	6	4	4	8	7	15	3	2	3	..	282	226	508	61
..	2	..	..	..	..	..	7	3	15	1	16	..	7	9	1	80	374	454	62
3	26	2	1	3	..	6	11	7	23	8	31	3	9	12	1	362	600	962	63
24	109	9	15	14	..	38	29	6	71	24	95	7	14	17	3	680	656	1336	64
..	2	1	..	..	..	1	15	4	69	3	72	..	28	36	11	217	1146	1363	65
24	111	10	15	14	..	39	44	10	140	27	167	7	42	53	14	897	1802	2699	66
2	18	9	..	4	..	13	6	4	14	3	17	10	7	5	..	133	114	247	67
..	1	..	..	..	..	..	1	1	17	..	17	..	16	6	2	56	202	258	68
2	19	9	..	4	..	13	7	5	31	3	34	10	23	11	2	189	316	505	69

No. 7.—Population of Local Government Areas, by Industry:

Number	Local government area (showing urban and rural components)		Primary production				Mining and quarrying	Manufacturing							
			Fishing, hunting, trapping	Rural industry	Forestry	Total		Founding, engineering, metalwork	Ships, vehicles, etc.	Yarns, textiles	Clothing, knitted goods	Food, drink, tobacco	Paper, printing, etc.	Other	Total
			LOWER NORTH STATISTICAL DIVISION—*continued*												
1	Other	M	..	56	..	56	..	..	..	..	..	2	1	1	4
2		F	..	18	..	18	..	..	..	..	..	1	1	..	2
3		P	..	74	..	74	..	..	..	..	..	3	2	1	6
4	Total Laura (D.C.)	M	..	70	1	71	..	1	2	..	..	35	1	1	40
5		F	..	21	..	21	..	..	..	..	..	10	1	..	11
6		P	..	91	1	92	..	1	2	..	..	45	2	1	51
7	Moonta (M)—Urban Moonta (part)	M	26	43	..	69	17	3	5	..	..	8	5	9	30
8		F	..	5	..	5	1	..	..	..	..	4	2	1	7
9		P	26	48	..	74	18	3	5	..	..	12	7	10	37
	Pirie (D.C.)—														
10	Urban Port Pirie (part)	M	..	2	..	2	1	169	7	..	..	18	2	4	200
11		F	..	..	..	..	..	3	..	..	2	2	1	..	8
12		P	..	2	..	2	1	172	7	..	2	20	3	4	208
13	Rural	M	..	289	..	289	1	44	5	..	1	7	3	6	66
14		F	..	102	..	102	..	2	..	..	..	1	3	..	6
15		P	..	391	..	391	1	46	5	..	1	8	6	6	72
16	Total Pirie (D.C.)	M	..	291	..	291	2	213	12	..	1	25	5	10	266
17		F	..	102	..	102	..	5	..	..	2	3	4	..	14
18		P	..	393	..	393	2	218	12	..	3	28	9	10	280
	Port Broughton (D.C.)—														
19	Urban Port Broughton	M	9	22	..	31	..	..	1	..	..	1	..	..	2
20		F	..	4	..	4	..	..	..	..	..	1	..	..	1
21		P	9	26	..	35	..	..	1	..	..	2	..	..	3
22	Rural	M	5	144	..	149	..	..	..	..	..	..	..	..	..
23		F	..	27	..	27	..	..	..	..	..	1	..	..	1
24		P	5	171	..	176	..	..	..	..	..	1	..	..	1
25	Total Port Broughton (D.C.)	M	14	166	..	180	..	..	1	..	..	1	..	..	2
26		F	..	31	..	31	..	..	..	..	..	2	..	..	2
27		P	14	197	..	211	..	..	1	..	..	3	..	..	4
28	Port Pirie (C)—Urban Port Pirie (part)	M	19	34	..	53	21	1522	147	..	11	96	18	74	1868
29		F	..	13	..	13	1	68	12	1	12	27	8	9	137
30		P	19	47	..	66	22	1590	159	1	23	123	26	83	2005
31	Red Hill (D.C.)—Rural	M	..	143	..	143	4	2	2	..	..	2	..	2	8
32		F	..	39	..	39	1	..	..	..	..	..	..	..	..
33		P	..	182	..	182	5	2	2	..	..	2	..	2	8
	Snowtown (D.C.)—														
	Rural—														
34	Snowtown	M	..	30	..	30	..	2	4	..	..	2	..	5	13
35		F	..	1	..	1	..	..	..	..	..	2	..	..	2
36		P	..	31	..	31	..	2	4	..	..	4	..	5	15
37	Other	M	..	268	1	269	1	1	2	..	..	2	..	11	16
38		F	..	53	..	53	..	..	1	..	..	1	..	..	2
39		P	..	321	1	322	1	1	3	..	..	3	..	11	18
40	Total Snowtown (D.C.)	M	..	298	1	299	1	3	6	..	..	4	..	16	29
41		F	..	54	..	54	..	..	1	..	..	3	..	..	4
42		P	..	352	1	353	1	3	7	..	..	7	..	16	33
43	Spalding (D.C.)—Rural	M	..	164	..	164	..	..	1	..	..	2	..	1	4
44		F	..	37	..	37	..	..	..	..	..	..	..	..	..
45		P	..	201	..	201	..	..	1	..	..	2	..	1	4
46	Upper Wakefield (D.C.)—Rural	M	..	162	..	162	3	..	3	..	..	24	..	1	28
47		F	..	17	..	17	..	..	..	..	1	4	..	..	5
48		P	..	179	..	179	3	..	3	..	1	28	..	1	33
49	Wallaroo (M)—Urban	M	18	12	..	30	..	15	3	..	..	6	3	113	140
50		F	..	..	..	..	..	..	..	..	2	..	..	3	5
51		P	18	12	..	30	..	15	3	..	2	6	3	116	145
52	Not incorporated—Rural	M	..	7	..	7	..	..	..	..	..	..	..	..	..
53		F	..	1	..	1	..	..	..	..	..	..	..	..	..
54		P	..	8	..	8	..	..	..	..	..	..	..	..	..
55	Total Urban	M	74	405	3	482	58	1780	229	2	17	225	51	261	2565
56		F	..	59	..	59	2	77	16	1	21	51	20	19	205
57		P	74	464	3	541	60	1857	245	3	38	276	71	280	2770
58	Total Rural	M	13	3770	14	3797	36	82	81	..	3	115	7	94	382
59		F	..	760	..	760	2	5	4	..	3	38	7	14	71
60		P	13	4530	14	4557	38	87	85	..	6	153	14	108	453
61	*Total Division*	*M*	*87*	*4175*	*17*	*4279*	*94*	*1862*	*310*	*2*	*20*	*340*	*58*	*355*	*2947*
62		*F*	..	*819*	..	*819*	*4*	*82*	*20*	*1*	*24*	*89*	*27*	*33*	*276*
63		*P*	*87*	*4994*	*17*	*5098*	*98*	*1944*	*330*	*3*	*44*	*429*	*85*	*388*	*3223*
			UPPER NORTH STATISTICAL DIVISION												
64	Carrieton (D.C.)—Rural	M	..	78	..	78	..	..	..	..	..	..	..	..	..
65		F	..	22	..	22	..	..	..	..	..	..	..	..	..
66		P	..	100	..	100	..	..	..	..	..	..	..	..	..

South Australia, Census, 30 June 1966—*continued*

Electricity, gas, water and sanitary services	Building and construction	Transport and storage: Road transport	Transport and storage: Shipping, loading and discharging vessels	Transport and storage: Rail, air transport	Transport and storage: Other	Transport and storage: Total	Communication	Finance and property	Commerce: Retail trade	Commerce: Wholesale trade, primary produce dealing	Commerce: Total	Public authority and defence	Community and business services	Amusement, hotels, etc.	Other and indefinite	Total in work force	Total not in work force	Grand total	Number
LOWER NORTH STATISTICAL DIVISION—*continued*																			
1	4	..	..	..	..	..	4	1	11	1	12	1	1	..	..	84	63	147	1
..	..	..	..	..	..	..	..	..	2	2	4	..	1	2	2	29	99	128	2
1	4	..	..	..	..	..	4	1	13	3	16	1	2	2	2	113	162	275	3
3	22	9	..	4	..	13	10	5	25	4	29	11	8	5	..	217	177	394	4
..	1	..	..	..	..	..	1	1	19	2	21	..	17	8	4	85	301	386	5
3	23	9	..	4	..	13	11	6	44	6	50	11	25	13	4	302	478	780	6
4	39	2	2	9	..	13	13	8	49	9	58	3	9	14	2	279	225	504	7
..	1	1	..	..	..	1	3	2	23	3	26	2	25	14	4	91	527	618	8
4	40	3	2	9	..	14	16	10	72	12	84	5	34	28	6	370	752	1122	9
6	39	7	24	34	..	65	8	13	29	24	53	11	26	10	1	435	367	802	10
..	2	1	1	2	..	4	..	4	33	4	37	3	23	14	9	104	696	800	11
6	41	8	25	36	..	69	8	17	62	28	90	14	49	24	10	539	1063	1602	12
6	21	5	16	10	..	31	5	2	18	15	33	3	10	12	2	481	319	800	13
..	1	1	..	1	..	2	4	1	12	1	13	..	8	14	8	159	581	740	14
6	22	6	16	11	..	33	9	3	30	16	46	3	18	26	10	640	900	1540	15
12	60	12	40	44	..	96	13	15	47	39	86	14	36	22	3	916	686	1602	16
..	3	2	1	3	..	6	4	5	45	5	50	3	31	28	17	263	1277	1540	17
12	63	14	41	47	..	102	17	20	92	44	136	17	67	50	20	1179	1963	3142	18
1	15	7	..	..	..	7	4	2	9	2	11	1	12	5	1	92	103	195	19
..	1	1	..	..	..	1	2	..	9	..	9	..	11	8	1	38	185	223	20
1	16	8	..	..	..	8	6	2	18	2	20	1	23	13	2	130	288	418	21
..	6	1	..	..	..	1	1	1	3	2	5	1	..	2	..	166	136	302	22
..	..	..	..	..	..	..	1	..	4	..	4	..	1	1	1	36	200	236	23
..	6	1	..	..	..	1	2	1	7	2	9	1	1	3	1	202	336	538	24
1	21	8	..	..	..	8	5	3	12	4	16	2	12	7	1	258	239	497	25
..	1	1	..	..	..	1	3	..	13	..	13	..	12	9	2	74	385	459	26
1	22	9	..	..	..	9	8	3	25	4	29	2	24	16	3	332	624	956	27
61	376	79	252	338	..	669	49	67	322	131	453	52	185	106	39	3999	2984	6983	28
1	8	6	7	19	..	32	28	32	347	10	357	18	348	152	72	1199	5782	6981	29
62	384	85	259	357	..	701	77	99	669	141	810	70	533	258	111	5198	8766	13964	30
6	33	5	..	1	..	6	3	2	10	..	10	1	5	2	2	225	153	378	31
..	..	..	..	..	..	..	7	1	10	1	11	..	2	6	3	70	290	360	32
6	33	5	..	1	..	6	10	3	20	1	21	1	7	8	5	295	443	738	33
..	26	8	..	18	..	26	15	4	23	8	31	1	13	4	..	163	122	285	34
..	1	1	..	..	..	1	3	..	17	..	17	..	21	7	..	53	219	272	35
..	27	9	..	18	..	27	18	4	40	8	48	1	34	11	..	216	341	557	36
1	8	3	..	2	..	5	4	1	18	6	24	..	10	6	..	345	260	605	37
..	..	2	..	..	..	2	5	1	13	..	13	1	11	13	3	104	428	532	38
1	8	5	..	2	..	7	9	2	31	6	37	1	21	19	3	449	688	1137	39
1	34	11	..	20	..	31	19	5	41	14	55	1	23	10	..	508	382	890	40
..	1	3	..	..	..	3	8	1	30	..	30	1	32	20	3	157	647	804	41
1	35	14	..	20	..	34	27	6	71	14	85	2	55	30	3	665	1029	1694	42
14	18	3	..	3	..	6	5	2	14	3	17	3	5	..	..	238	147	385	43
..	1	1	..	..	..	1	4	..	5	..	5	1	4	6	..	59	261	320	44
14	19	4	..	3	..	7	9	2	19	3	22	4	9	6	..	297	408	705	45
3	19	5	..	2	..	7	2	3	27	7	34	3	5	6	2	277	180	457	46
..	..	..	..	..	..	..	4	..	18	3	21	1	6	10	4	68	380	448	47
3	19	5	..	2	..	7	6	3	45	10	55	4	11	16	6	345	560	905	48
1	57	7	85	28	..	120	39	10	53	11	64	9	25	13	8	516	488	1004	49
..	..	..	1	..	..	1	11	5	37	1	38	1	65	26	7	159	931	1090	50
1	57	7	86	28	..	121	50	15	90	12	102	10	90	39	15	675	1419	2094	51
..	..	..	..	..	..	..	..	..	..	..	..	..	..	..	..	7	1	8	52
..	..	..	..	..	..	..	..	..	..	..	..	..	..	..	..	1	6	7	53
..	..	..	..	..	..	..	..	..	..	..	..	..	..	..	..	8	7	15	54
265	945	166	380	497	3	1046	266	198	865	360	1225	137	420	239	83	7929	6543	14472	55
7	24	15	9	24	..	48	87	61	711	38	749	32	697	372	136	2479	12324	14803	56
272	969	181	389	521	3	1094	353	259	1576	398	1974	169	1117	611	219	10408	18867	29275	57
75	450	100	20	118	..	238	95	52	312	116	428	58	141	67	24	5843	3936	9779	58
2	7	13	..	3	..	16	80	17	246	22	268	8	186	201	60	1678	7469	9147	59
77	457	113	20	121	..	254	175	69	558	138	696	66	327	268	84	7521	11405	18926	60
340	*1395*	*266*	*400*	*615*	*3*	*1284*	*361*	*250*	*1177*	*476*	*1653*	*195*	*561*	*306*	*107*	*13772*	*10479*	*24251*	61
9	*31*	*28*	*9*	*27*	..	*64*	*167*	*78*	*957*	*60*	*1017*	*40*	*883*	*573*	*196*	*4157*	*19793*	*23950*	62
349	*1426*	*294*	*409*	*642*	*3*	*1348*	*528*	*328*	*2134*	*536*	*2670*	*235*	*1444*	*879*	*303*	*17929*	*30272*	*48201*	63
UPPER NORTH STATISTICAL DIVISION																			
..	4	..	..	..	..	..	3	..	3	2	5	..	8	..	..	98	78	176	64
..	..	..	..	..	..	..	2	..	1	..	1	..	2	3	..	30	105	135	65
..	4	..	..	..	..	..	5	..	4	2	6	..	10	3	..	128	183	311	66

No. 7.—Population of Local Government Areas, by Industry:

Number	Local government area (showing urban and rural components)		Primary production				Mining and quarrying	Manufacturing							
			Fishing, hunting, trapping	Rural industry	Forestry	Total		Founding, engineering, metalwork	Ships, vehicles, etc.	Yarns, textiles	Clothing, knitted goods	Food, drink, tobacco	Paper, printing, etc.	Other	Total
			UPPER NORTH STATISTICAL DIVISION—*continued*												
1	Hawker (D.C.)—Rural	M	..	65	..	65	2	..	1	..	..	1	..	..	
2		F	..	16	..	16	..	..	..	..	..	..	..	..	..
3		P	..	81	..	81	2	..	1	..	..	1	..	..	2
	Kanyaka (D.C.)—														
	Rural—														
4	Stirling North (part)	M	..	1	..	1	1	2	18	..	..	1	..	1	22
5		F	..	1	..	1	..	..	..	..	..	..	..	..	..
6		P	..	2	..	2	1	2	18	..	..	1	..	1	22
7	Other	M	..	100	..	100	4	2	12	..	..	1	..	3	18
8		F	..	21	..	21	..	..	..	..	..	..	..	1	1
9		P	..	121	..	121	4	2	12	..	..	1	..	4	19
10	Total Kanyaka (D.C.)	M	..	101	..	101	5	4	30	..	..	2	..	4	40
11		F	..	22	..	22	..	..	..	..	..	..	..	1	1
12		P	..	123	..	123	5	4	30	..	..	2	..	5	41
	Orroroo (D.C.)—														
	Rural—														
13	Orroroo	M	..	45	..	45	..	1	4	..	..	6	..	..	11
14		F	..	3	..	3	..	1	1	..	..	4	..	..	6
15		P	..	48	..	48	..	2	5	..	..	10	..	..	17
16	Other	M	..	139	..	139	..	..	2	..	..	..	..	..	2
17		F	..	30	..	30	..	..	..	..	..	..	..	..	..
18		P	..	169	..	169	..	..	2	..	..	..	..	..	2
19	Total Orroroo (D.C.)	M	..	184	..	184	..	1	6	..	..	6	..	..	13
20		F	..	33	..	33	..	1	1	..	..	4	..	..	6
21		P	..	217	..	217	..	2	7	..	..	10	..	..	19
22	Peterborough (M)—Urban	M	1	32	1	34	1	5	178	..	..	20	3	1	207
23		F	..	3	..	3	..	3	1	..	..	6	1	..	11
24		P	1	35	1	37	1	8	179	..	..	26	4	1	218
25	Peterborough (D.C.)—Rural	M	..	130	..	130	10	..	2	..	..	3	..	7	12
26		F	..	19	..	19	..	..	..	..	..	..	..	..	..
27		P	..	149	..	149	10	..	2	..	..	3	..	7	12
28	Port Augusta (C)—Urban	M	4	33	2	39	7	29	540	..	5	55	17	46	692
29		F	..	6	..	6	..	..	9	..	3	21	4	7	44
30		P	4	39	2	45	7	29	549	..	8	76	21	53	736
31	Port Germein (D.C.)—Rural	M	..	590	24	614	1	9	4	..	..	3	..	20	36
32		F	..	188	..	188	..	..	..	..	..	..	..	1	1
33		P	..	778	24	802	1	9	4	..	..	3	..	21	37
34	Quorn (M)—Rural	M	..	20	..	20	1	1	5	..	..	..	..	6	12
35		F	..	..	..	..	..	..	..	..	1	..	..	..	1
36		P	..	20	..	20	1	1	5	..	1	..	..	6	13
	Wilmington (D.C.)—														
	Rural—														
37	Stirling North (part)	M	..	1	..	1	1	..	8	..	..	3	..	1	12
38		F	..	..	..	..	..	..	..	..	..	..	..	..	..
39		P	..	1	..	1	1	..	8	..	..	3	..	1	12
40	Other	M	..	122	..	122	..	..	3	..	..	2	..	1	6
41		F	..	23	..	23	..	1	..	..	..	..	..	..	1
42		P	..	145	..	145	..	1	3	..	..	2	..	1	7
43	Total Wilmington (D.C.)	M	..	123	..	123	1	..	11	..	..	5	..	2	18
44		F	..	23	..	23	..	1	..	..	..	..	..	..	1
45		P	..	146	..	146	1	1	11	..	..	5	..	2	19
46	Not Incorporated—Rural	M	2	141	..	143	9	4	9	..	..	..	..	..	13
47		F	..	36	..	36	..	..	..	..	..	..	..	..	..
48		P	2	177	..	179	9	4	9	..	..	..	..	..	13
49	Total Urban	M	5	65	3	73	8	34	718	..	5	75	20	47	899
50		F	..	9	..	9	..	3	10	..	3	27	5	7	55
51		P	5	74	3	82	8	37	728	..	8	102	25	54	954
52	Total Rural	M	2	1432	24	1458	29	19	68	..	..	20	..	39	146
53		F	..	359	..	359	..	2	1	..	1	4	..	2	10
54		P	2	1791	24	1817	29	21	69	..	1	24	..	41	156
55	*Total Division*	*M*	*7*	*1497*	*27*	*1531*	*37*	*53*	*786*	..	*5*	*95*	*20*	*86*	*1045*
56		*F*	..	*368*	..	*368*	..	*5*	*11*	..	*4*	*31*	*5*	*9*	*65*
57		*P*	*7*	*1865*	*27*	*1899*	*37*	*58*	*797*	..	*9*	*126*	*25*	*95*	*1110*
			SOUTH EASTERN STATISTICAL DIVISION												
	Beachport (D.C.)—														
	Rural—														
58	Mount Burr	M	..	..	29	29	..	..	..	..	..	1	3	151	155
59		F	..	..	..	..	..	..	..	..	..	2	2	12	16
60		P	..	..	29	29	..	..	..	..	..	3	5	163	171
61	Other	M	29	268	1	298	..	2	3	..	..	4	4	2	15
62		F	2	51	..	53	..	..	..	..	..	3	..	1	4
63		P	31	319	1	351	..	2	3	..	..	7	4	3	19

South Australia, Census, 30 June 1966—*continued*

Electricity, gas, water and sanitary services	Building and construction	Transport and storage					Communication	Finance and property	Commerce			Public authority and defence	Community and business services	Amusement, hotels, etc.	Other and indefinite	Total in work force	Total not in work force	Grand total	Number
		Road transport	Shipping, loading and discharging vessels	Rail, air transport	Other	Total			Retail trade	Wholesale trade, primary produce dealing	Total								
UPPER NORTH STATISTICAL DIVISION—*continued*																			
..	35	2	..	3	..	5	10	3	12	3	15	1	7	4	2	151	95	246	1
..	..	..	..	..	..	..	4	..	10	..	10	..	11	9	1	51	204	255	2
..	35	2	..	3	..	5	14	3	22	3	25	1	18	13	3	202	299	501	3
11	11	..	..	76	..	76	1	..	3	2	5	2	..	1	1	132	148	280	4
..	..	..	..	6	..	6	2	2	4	..	4	..	3	7	4	29	238	267	5
11	11	..	..	82	..	82	3	2	7	2	9	2	3	8	5	161	386	547	6
11	22	3	..	17	..	20	6	1	7	5	12	3	26	4	11	238	256	494	7
..	..	..	..	3	..	3	2	1	9	1	10	1	25	7	2	73	353	426	8
11	22	3	..	20	..	23	8	2	16	6	22	4	51	11	13	311	609	920	9
22	33	3	..	93	..	96	7	1	10	7	17	5	26	5	12	370	404	774	10
..	..	..	..	9	..	9	4	3	13	1	14	1	28	14	6	102	591	693	11
22	33	3	..	102	..	105	11	4	23	8	31	6	54	19	18	472	995	1467	12
..	29	8	..	4	..	12	6	5	34	13	47	2	15	5	..	177	147	324	13
..	2	2	..	..	..	2	2	2	17	3	20	..	25	11	1	74	285	359	14
..	31	10	..	4	..	14	8	7	51	16	67	2	40	16	1	251	432	683	15
..	1	3	..	..	..	3	3	..	1	..	1	1	3	3	1	157	117	274	16
..	..	..	..	..	..	..	2	1	3	..	3	..	..	7	..	43	228	271	17
..	1	3	..	..	..	3	5	1	4	..	4	1	3	10	1	200	345	545	18
..	30	11	..	4	..	15	9	5	35	13	48	3	18	8	1	334	264	598	19
..	2	2	..	..	..	2	4	3	20	3	23	..	25	18	1	117	513	630	20
..	32	13	..	4	..	17	13	8	55	16	71	3	43	26	2	451	777	1228	21
12	119	7	..	291	1	299	29	13	79	15	94	6	34	15	7	870	710	1580	22
..	2	1	..	5	..	6	9	5	84	1	85	5	73	39	15	253	1284	1537	23
12	121	8	..	296	1	305	38	18	163	16	179	11	107	54	22	1123	1994	3117	24
..	40	8	..	5	..	13	2	1	4	3	7	2	4	3	1	225	109	334	25
..	1	..	..	1	..	1	3	..	6	1	7	..	3	8	4	46	207	253	26
..	41	8	..	6	..	14	5	1	10	4	14	2	7	11	5	271	316	587	27
651	320	57	41	566	..	664	68	41	209	56	265	38	112	90	28	3015	2220	5235	28
14	15	7	..	99	..	106	35	12	234	16	250	11	219	180	40	932	3936	4868	29
665	335	64	41	665	..	770	103	53	443	72	515	49	331	270	68	3947	6156	10103	30
7	135	11	3	8	..	22	23	14	52	18	70	5	29	15	4	975	737	1712	31
..	7	3	..	..	..	3	9	4	39	2	41	1	44	28	7	333	1155	1488	32
7	142	14	3	8	..	25	32	18	91	20	111	6	73	43	11	1308	1892	3200	33
6	25	11	..	13	..	24	3	3	12	8	20	1	10	5	1	131	142	273	34
..	1	1	..	..	..	1	2	2	16	..	16	..	17	9	1	49	266	315	35
6	25	12	..	13	..	25	5	5	28	8	36	1	27	14	2	180	408	588	36
21	4	2	1	7	..	10	..	..	3	..	3	1	..	..	..	53	40	93	37
..	..	..	..	1	..	1	..	..	3	1	4	..	4	..	1	10	65	75	38
21	4	2	1	8	..	11	..	..	6	1	7	1	4	..	1	63	105	168	39
..	25	3	..	7	..	10	2	3	7	4	11	4	3	5	..	191	135	326	40
..	..	..	..	..	..	..	3	..	13	3	16	..	6	14	..	63	271	334	41
..	25	3	..	7	..	10	5	3	20	7	27	4	9	19	..	254	406	660	42
21	29	5	1	14	..	20	2	3	10	4	14	5	3	5	..	244	175	419	43
..	..	..	..	1	..	1	3	..	16	4	20	..	10	14	1	73	336	409	44
21	29	5	1	15	..	21	5	3	26	8	34	5	13	19	1	317	511	828	45
1	78	15	..	6	..	21	1	..	8	3	11	3	6	18	4	308	131	439	46
..	1	1	..	..	..	1	3	..	4	1	5	..	10	23	1	80	183	263	47
1	79	16	..	6	..	22	4	..	12	4	16	3	16	41	5	388	314	702	48
663	439	64	41	857	1	963	97	54	288	71	359	44	146	105	35	3885	2930	6815	49
14	17	8	..	104	..	112	44	17	318	17	335	16	292	219	55	1185	5220	6405	50
677	456	72	41	961	1	1075	141	71	606	88	694	60	438	324	90	5070	8150	13220	51
57	409	66	4	146	..	216	60	30	146	61	207	25	111	63	25	2836	2135	4971	52
..	11	7	..	11	..	18	34	12	125	12	137	2	150	126	22	881	3560	4441	53
57	420	73	4	157	..	234	94	42	271	73	344	27	261	189	47	3717	5695	9412	54
720	*848*	*130*	*45*	*1003*	*1*	*1179*	*157*	*84*	*434*	*132*	*566*	*69*	*257*	*168*	*60*	*6721*	*5065*	*11786*	55
14	*28*	*15*	..	*115*	..	*130*	*78*	*29*	*443*	*29*	*472*	*18*	*442*	*345*	*77*	*2066*	*8780*	*10846*	56
734	*876*	*145*	*45*	*1118*	*1*	*1309*	*235*	*113*	*877*	*161*	*1038*	*87*	*699*	*513*	*137*	*8787*	*13845*	*22632*	57
SOUTH EASTERN STATISTICAL DIVISION																			
..	2	9	..	..	..	9	1	..	4	..	4	1	4	1	1	207	171	378	58
..	..	..	..	..	..	..	4	..	11	1	12	..	7	1	5	45	315	360	59
..	2	9	..	..	..	9	5	..	15	1	16	1	11	2	6	252	486	738	60
2	17	2	1	..	..	3	1	1	5	2	7	..	8	6	5	363	267	630	61
..	..	..	..	..	..	..	2	..	7	..	7	1	8	12	4	91	444	535	62
2	17	2	1	..	..	3	3	1	12	2	14	1	16	18	9	454	711	1165	63

No. 7.—Population of Local Government Areas, by Industry:

Number	Local government area (showing urban and rural components)		Primary production				Mining and quarrying	Manufacturing							
			Fishing, hunting trapping	Rural industry	Forestry	Total		Founding, engineering, metalwork	Ships, vehicles, etc.	Yarns, textiles	Clothing, knitted goods	Food, drink, tobacco	Paper, printing, etc.	Other	Total
	SOUTH EASTERN STATISTICAL DIVISION—*continued*														
1	Total Beachport (D.C.)	M	29	268	30	327	..	2	3	..	..	5	7	153	170
2		F	2	51	..	53	..	..	..	..	..	5	2	13	20
3		P	31	319	30	380	..	2	3	..	..	10	9	166	190
	Lacepede (D.C.)—														
4	Urban Kingston South East	M	38	44	..	82	2	2	2	..	1	1	3	3	12
5		F	1	1	..	2	..	..	1	..	..	2	1	..	4
6		P	39	45	..	84	2	2	3	..	1	3	4	3	16
7	Rural	M	13	333	3	349	..	1	2	..	..	..	..	..	3
8		F	..	39	..	39	..	..	1	..	..	..	..	..	1
9		P	13	372	3	388	..	1	3	..	..	..	..	..	4
10	Total Lacepede (D.C.)	M	51	377	3	431	2	3	4	..	1	1	3	3	15
11		F	1	40	..	41	..	..	2	..	..	2	1	..	5
12		P	52	417	3	472	2	3	6	..	1	3	4	3	20
13	Lucindale (D.C.)—Rural	M	2	434	..	436	..	1	3	..	..	3	1	6	14
15		F	..	84	..	84	..	..	1	..	..	1	..	..	2
15		P	2	518	..	520	..	1	4	..	..	4	1	6	16
	Millicent (D.C.)—														
16	Urban Millicent	M	7	80	42	129	2	25	8	..	1	11	484	39	568
17		F	..	19	2	21	..	2	2	..	1	9	73	5	92
18		P	7	99	44	150	2	27	10	..	2	20	557	44	660
19	Rural	M	34	226	11	271	1	3	2	..	..	3	63	15	86
20		F	..	55	..	55	..	..	..	..	..	2	18	1	21
21		P	34	281	11	326	1	3	2	..	..	5	81	16	107
22	Total Millicent (D.C.)	M	41	306	53	400	3	28	10	..	1	14	547	54	654
23		F	..	74	2	76	..	2	2	..	1	11	91	6	113
24		P	41	380	55	476	3	30	12	..	2	25	638	60	767
25	Mount Gambier (C)—Urban	M	11	175	208	394	40	111	88	18	10	210	69	1045	1551
26		F	..	36	2	38	3	18	4	59	9	29	18	109	246
27		P	11	211	210	432	43	129	92	77	19	239	87	1154	1797
28	Mount Gambier (D.C.)—Rural	M	1	564	107	672	6	5	17	..	..	50	7	207	286
29		F	..	194	1	195	..	..	..	2	..	12	2	31	47
30		P	1	758	108	867	6	5	17	2	..	62	9	238	333
31	Naracoorte (M)—Urban	M	2	126	2	130	8	36	37	3	1	23	14	48	162
32		F	..	16	..	16	..	3	5	..	3	3	7	6	27
33		P	2	142	2	146	8	39	42	3	4	26	21	54	189
34	Naracoorte (D.C.)—Rural	M	1	627	4	632	3	10	4	..	1	5	..	5	25
35		F	..	176	..	176	..	..	..	..	..	..	..	..	..
36		P	1	803	4	808	3	10	4	..	1	5	..	5	25
	Penola (D.C.)—														
37	Urban Penola	M	3	54	15	72	..	1	7	..	1	22	3	40	74
38		F	..	10	2	12	..	..	1	..	..	8	3	9	21
39		P	3	64	17	84	..	1	8	..	1	30	6	49	95
40	Rural	M	..	419	130	549	..	1	1	..	..	10	1	231	244
41		F	..	127	..	127	..	..	..	..	..	5	1	43	49
42		P	..	546	130	676	..	1	1	..	..	15	2	274	293
43	Total Penola (D.C.)	M	3	473	145	621	..	2	8	..	1	32	4	271	318
44		F	..	137	2	139	..	..	1	..	..	13	4	52	70
45		P	3	610	147	760	..	2	9	..	1	45	8	323	388
	Port MacDonnell (D.C.)—														
46	Urban Port MacDonnell	M	40	16	10	66	..	2	3	..	..	15	..	6	26
47		F	2	2	..	4	..	..	..	..	1	4	..	..	5
48		P	42	18	10	70	..	2	3	..	1	19	..	6	31
49	Rural	M	35	320	5	360	1	..	2	..	..	16	..	5	23
50		F	1	87	..	88	..	1	..	..	..	4	..	..	5
51		P	36	407	5	448	1	1	2	..	..	20	..	5	28
52	Total Port MacDonnell (D.C.)	M	75	336	15	426	1	2	5	..	..	31	..	11	49
53		F	3	89	..	92	..	1	..	..	1	8	..	..	10
54		P	78	425	15	518	1	3	5	..	1	39	..	11	59
55	Robe (D.C.)—Rural	M	50	139	2	191	2	3	1	..	..	7	..	..	11
56		F	3	34	..	37	..	..	..	..	1	1	..	..	2
57		P	53	173	2	228	2	3	1	..	1	8	..	..	13
58	Tantanoola (D.C.)—Rural	M	3	195	25	223	2	3	3	..	..	19	59	14	98
59		F	..	50	..	50	..	..	1	..	..	9	15	1	26
60		P	3	245	25	273	2	3	4	..	..	28	74	15	124
	Tatiara (D.C.)—														
61	Urban Bordertown	M	2	66	..	68	2	21	13	..	1	15	7	3	60
62		F	..	7	..	7	..	3	2	..	1	8	..	1	15
63		P	2	73	..	75	2	24	15	..	2	23	7	4	75
64	Urban Keith	M	..	80	..	80	..	5	3	..	..	5	..	6	19
65		F	..	8	..	8	..	..	1	..	..	1	..	..	2
66		P	..	88	..	88	..	5	4	..	..	6	..	6	21
67	Rural	M	5	1108	..	1113	4	8	9	..	..	9	2	4	32
68		F	..	147	..	147	..	..	2	..	1	2	1	..	6
69		P	5	1255	..	1260	4	8	11	..	1	11	3	4	38

South Australia, Census, 30 June 1966—*continued*

Electricity, gas, water and sanitary services	Building and construction	Transport and storage: Road transport	Transport and storage: Shipping, loading and discharging vessels	Transport and storage: Rail, air transport	Transport and storage: Other	Transport and storage: Total	Communication	Finance and property	Commerce: Retail trade	Commerce: Wholesale trade, primary produce dealing	Commerce: Total	Public authority and defence	Community and business services	Amusement, hotels, etc.	Other and indefinite	Total in work force	Total not in work force	Grand total	Number
SOUTH EASTERN STATISTICAL DIVISION—*continued*																			
2	19	11	1	..	..	12	2	1	9	2	11	1	12	7	6	570	438	1008	1
..	..	..	..	..	..	..	6	..	18	1	19	1	15	13	9	136	759	895	2
2	19	11	1	..	..	12	8	1	27	3	30	2	27	20	15	706	1197	1903	3
11	67	22	2	3	..	27	16	11	44	24	68	5	12	10	5	328	221	549	4
1	2	3	..	..	..	3	5	1	31	2	33	..	21	24	..	96	420	516	5
12	69	25	2	3	..	30	21	12	75	26	101	5	33	34	5	424	641	1065	6
..	13	3	2	1	..	6	1	..	..	1	1	1	7	..	3	384	243	627	7
..	..	..	..	..	..	..	2	1	1	..	1	..	9	13	1	67	406	473	8
..	13	3	2	1	..	6	3	1	1	1	2	1	16	13	4	451	649	1100	9
11	80	25	4	4	..	33	17	11	44	25	69	6	19	10	8	712	464	1176	10
1	2	3	..	..	..	3	7	2	32	2	34	..	30	37	1	163	826	989	11
12	82	28	4	4	..	36	24	13	76	27	103	6	49	47	9	875	1290	2165	12
4	36	11	..	5	..	16	10	7	22	17	39	3	15	4	5	589	428	1017	13
..	1	3	..	..	..	3	6	..	19	5	24	2	15	18	3	158	731	889	14
4	37	14	..	5	..	19	16	7	41	22	63	5	30	22	8	747	1159	1906	15
20	177	51	..	6	2	59	33	36	127	49	176	5	56	30	20	1311	992	2303	16
..	8	6	..	..	..	6	9	13	113	8	121	1	100	63	31	465	1765	2230	17
20	185	57	..	6	2	65	42	49	240	57	297	6	156	93	51	1776	2757	4533	18
1	19	4	..	..	..	4	3	2	19	7	26	2	10	4	3	432	303	735	19
..	..	1	..	..	..	1	3	..	27	1	28	1	12	6	10	137	507	644	20
1	19	5	..	..	..	5	6	2	46	8	54	3	22	10	13	569	810	1379	21
21	196	55	..	6	2	63	36	38	146	56	202	7	66	34	23	1743	1295	3038	22
..	8	7	..	..	..	7	12	13	140	9	149	2	112	69	41	602	2272	2874	23
21	204	62	..	6	2	70	48	51	286	65	351	9	178	103	64	2345	3567	5912	24
260	608	283	..	95	..	378	115	140	627	313	940	81	285	184	48	5024	3687	8711	25
12	27	36	..	2	..	38	39	60	499	70	569	27	462	282	101	1904	6636	8540	26
272	635	319	..	97	..	416	154	200	1126	383	1509	108	747	466	149	6928	10323	17251	27
30	81	39	..	6	..	45	2	13	69	37	106	8	18	29	6	1302	810	2112	28
..	..	11	..	..	2	13	4	13	75	9	84	3	42	42	20	463	1549	2012	29
30	81	50	..	6	2	58	6	26	144	46	190	11	60	71	26	1765	2359	4124	30
19	225	64	..	45	..	109	58	60	217	133	350	27	67	51	20	1286	924	2210	31
..	9	8	..	3	..	11	13	16	146	18	164	8	132	93	39	528	1640	2168	32
19	234	72	..	48	..	120	71	76	363	151	514	35	199	144	59	1814	2564	4378	33
2	30	8	..	9	..	17	3	5	21	8	29	4	29	9	1	789	536	1325	34
..	..	..	..	..	..	..	3	4	25	6	31	2	25	24	7	272	897	1169	35
2	30	8	..	9	..	17	6	9	46	14	60	6	54	33	8	1061	1433	2494	36
51	50	23	..	9	..	32	18	12	40	16	56	15	26	17	7	430	298	728	37
2	1	4	..	..	..	4	1	1	33	5	38	1	31	26	9	147	508	655	38
53	51	27	..	9	..	36	19	13	73	21	94	16	57	43	16	577	806	1383	39
5	17	20	..	9	..	29	9	7	15	17	32	2	11	5	4	914	694	1608	40
..	2	1	..	..	..	1	5	2	28	4	32	1	25	12	20	276	1141	1417	41
5	19	21	..	9	..	30	14	9	43	21	64	3	36	17	24	1190	1835	3025	42
56	67	43	..	18	..	61	27	19	55	33	88	17	37	22	11	1344	992	2336	43
2	3	5	..	..	..	5	6	3	61	9	70	2	56	38	29	423	1649	2072	44
58	70	48	..	18	..	66	33	22	116	42	158	19	93	60	40	1767	2641	4408	45
4	20	1	..	..	..	1	..	2	10	..	10	1	7	4	9	150	132	282	46
..	..	..	..	..	..	..	1	1	13	1	14	..	5	8	10	48	201	249	47
4	20	1	..	..	..	1	1	3	23	1	24	1	12	12	19	198	333	531	48
3	18	5	3	..	..	8	1	..	10	2	12	4	7	2	1	440	334	774	49
..	..	1	..	..	..	1	3	1	12	5	17	1	15	1	4	136	515	651	50
3	18	6	3	..	..	9	4	1	22	7	29	5	22	3	5	576	849	1425	51
7	38	6	3	..	..	9	1	2	20	2	22	5	14	6	10	590	466	1056	52
..	..	1	..	..	..	1	4	2	25	6	31	1	20	9	14	184	716	900	53
7	38	7	3	..	..	10	5	4	45	8	53	6	34	15	24	774	1182	1956	54
1	30	4	1	..	..	5	5	4	17	3	20	2	5	6	1	283	213	496	55
..	..	2	..	..	..	2	5	1	18	2	20	..	7	12	4	90	355	445	56
1	30	6	1	..	..	7	10	5	35	5	40	2	12	18	5	373	568	941	57
1	35	13	1	..	..	14	1	..	14	1	15	1	6	4	4	404	279	683	58
..	1	..	..	..	..	..	1	2	23	3	26	2	12	1	12	133	477	610	59
1	36	13	1	..	..	14	2	2	37	4	41	3	18	5	16	537	756	1293	60
13	89	22	..	13	..	35	31	21	78	57	135	7	37	22	1	521	355	876	61
..	2	4	..	..	..	4	11	5	55	9	64	3	43	48	..	202	680	882	62
13	91	26	..	13	..	39	42	26	133	66	199	10	80	70	1	723	1035	1758	63
11	69	12	..	9	..	21	10	12	60	34	94	3	15	11	2	347	223	570	64
..	3	4	..	..	..	4	9	2	37	3	40	1	34	31	1	135	392	527	65
11	72	16	..	9	..	25	19	14	97	37	134	4	49	42	3	482	615	1097	66
2	60	14	..	9	..	23	4	8	26	14	40	2	16	4	2	1310	830	2140	67
..	..	4	..	1	..	5	6	5	50	4	54	2	27	33	5	290	1551	1841	68
2	60	18	..	10	..	28	10	13	76	18	94	4	43	37	7	1600	2381	3981	69

No. 7.—Population of Local Government Areas, by Industry:

Number	Local government area (showing urban and rural components)		Primary production				Mining and quarrying	Manufacturing							
			Fishing, hunting, trapping	Rural industry	Forestry	Total		Founding, engineering, metalwork	Ships, vehicles, etc.	Yarns, textiles	Clothing, knitted goods	Food, drink, tobacco	Paper, printing, etc.	Other	Total
	SOUTH EASTERN STATISTICAL DIVISION—*continued*														
1	Total Tatiara (D.C.)	M	7	1254	..	1261	6	34	25	..	1	29	9	13	111
2		F	..	162	..	162	..	3	5	..	2	11	1	1	23
3		P	7	1416	..	1423	6	37	30	..	3	40	10	14	134
4	Total Urban	M	103	641	277	1021	54	203	161	21	15	302	580	1190	2472
5		F	3	99	6	108	3	26	16	59	15	64	102	130	412
6		P	106	740	283	1129	57	229	177	80	30	366	682	1320	2884
7	Total Rural	M	173	4633	317	5123	19	37	47	..	1	127	140	640	992
8		F	6	1044	1	1051	..	1	5	2	2	41	39	89	179
9		P	179	5677	318	6174	19	38	52	2	3	168	179	729	1171
10	*Total Division*	*M*	*276*	*5274*	*594*	*6144*	*73*	*240*	*208*	*21*	*16*	*429*	*720*	*1830*	*3464*
11		*F*	*9*	*1143*	*7*	*1159*	*3*	*27*	*21*	*61*	*17*	*105*	*141*	*219*	*591*
12		*P*	*285*	*6417*	*601*	*7303*	*76*	*267*	*229*	*82*	*33*	*534*	*861*	*2049*	*4055*
	WESTERN STATISTICAL DIVISION														
	Cleve (D.C.)—														
	Rural—														
13	Cleve	M	..	18	..	18	..	4	3	..	..	2	3	2	14
14		F	..	4	..	4	..	..	..	..	..	..	1	..	1
15		P	..	22	..	22	..	4	3	..	..	2	4	2	15
16	Other	M	..	582	..	582	..	2	7	1	..	..	2	1	13
17		F	..	142	..	142	..	..	1	..	..	..	1	..	2
18		P	..	724	..	724	..	2	8	1	..	..	3	1	15
19	Total Cleve (D.C.)	M	..	600	..	600	..	6	10	1	..	2	5	3	27
20		F	..	146	..	146	..	..	1	..	..	..	2	..	3
21		P	..	746	..	746	..	6	11	1	..	2	7	3	30
22	Elliston (D.C.)—Rural	M	31	278	1	310	4	2	4	..	..	4	..	..	10
23		F	..	80	..	80	..	..	..	..	..	2	..	..	2
24		P	31	358	1	390	4	2	4	..	..	6	..	..	12
	Franklin Harbor (D.C.)—														
	Rural—														
25	Cowell	M	15	21	..	36	..	6	7	..	..	..	1	2	16
26		F	..	3	..	3	..	..	1	..	..	1	..	..	2
27		P	15	24	..	39	..	6	8	..	..	1	1	2	18
28	Other	M	..	210	..	210	..	..	..	..	..	..	..	1	1
29		F	..	39	..	39	..	..	..	..	..	..	..	..	..
30		P	..	249	..	249	..	..	..	..	..	..	..	1	1
31	Total Franklin Harbor (D.C.)	M	15	231	..	246	..	6	7	..	..	..	1	3	17
32		F	..	42	..	42	..	..	1	..	..	1	..	..	2
33		P	15	273	..	288	..	6	8	..	..	1	1	3	19
	Kimba (D.C.)—														
	Rural—														
34	Kimba	M	..	33	..	33	..	4	5	..	..	3	..	..	12
35		F	..	1	..	1	..	..	2	..	..	4	..	..	6
36		P	..	34	..	34	..	4	7	..	..	7	..	..	18
37	Other	M	1	333	..	334	..	3	1	..	..	..	..	2	6
38		F	..	62	..	62	..	..	..	..	..	..	..	..	..
39		P	1	395	..	396	..	3	1	..	..	..	..	2	6
40	Total Kimba (D.C.)	M	1	366	..	367	..	7	6	..	..	3	..	2	18
41		F	..	63	..	63	..	..	2	..	..	4	..	..	6
42		P	1	429	..	430	..	7	8	..	..	7	..	2	24
43	Le Hunte (D.C.)—Rural	M	..	366	..	366	..	2	2	..	..	6	2	7	19
44		F	..	99	..	99	..	1	1	..	..	3	..	..	5
45		P	..	465	..	465	..	3	3	..	..	9	2	7	24
	Lincoln (D.C.)—														
	Rural—														
46	Cummins	M	..	22	..	22	..	6	14	..	..	7	..	1	28
47		F	..	3	..	3	..	..	2	..	..	2	..	..	4
48		P	..	25	..	25	..	6	16	..	..	9	..	1	32
49	Other	M	26	609	6	641	2	12	7	..	..	26	1	9	55
50		F	1	155	2	158	..	1	1	1	1	3	..	1	8
51		P	27	764	8	799	2	13	8	1	1	29	1	10	63
52	Total Lincoln (D.C.)	M	26	631	6	663	2	18	21	..	..	33	1	10	83
53		F	1	158	2	161	..	1	3	1	1	5	..	1	12
54		P	27	789	8	824	2	19	24	1	1	38	1	11	95
	Murat Bay (D.C.)—														
55	Urban Ceduna	M	48	43	..	91	19	9	12	..	..	7	..	5	33
56		F	..	3	..	3	..	..	1	..	..	4	..	..	5
57		P	48	46	..	94	19	9	13	..	..	11	..	5	38
58	Rural	M	20	221	1	242	..	1	1	..	..	..	..	1	3
59		F	..	53	..	53	..	..	..	..	..	..	..	1	1
60		P	20	274	1	295	..	1	1	..	..	..	..	2	4
61	Total Murat Bay (D.C.)	M	68	264	1	333	19	10	13	..	..	7	..	6	36
62		F	..	56	..	56	..	..	1	..	..	4	..	1	6
63		P	68	320	1	389	19	10	14	..	..	11	..	7	42

South Australia, Census, 30 June 1966—*continued*

Electricity, gas, water and sanitary services	Building and construction	Transport and storage: Road transport	Transport and storage: Shipping, loading and discharging vessels	Transport and storage: Rail, air transport	Transport and storage: Other	Transport and storage: Total	Communication	Finance and property	Commerce: Retail trade	Commerce: Wholesale trade, primary produce dealing	Commerce: Total	Public authority and defence	Community and business services	Amusement, hotels, etc.	Other and indefinite	Total in work force	Total not in work force	Grand total	Number
SOUTH EASTERN STATISTICAL DIVISION—*continued*																			
26	218	48	..	31	..	79	45	41	164	105	269	12	68	37	5	2178	1408	3586	1
..	5	12	..	1	..	13	26	12	142	16	158	6	104	112	6	627	2623	3250	2
26	223	60	..	32	..	92	71	53	306	121	427	18	172	149	11	2805	4031	6836	3
389	1305	478	2	180	2	662	281	294	1203	626	1829	144	505	329	112	9397	6832	16229	4
15	52	65	..	5	..	70	88	99	927	116	1043	41	828	575	191	3525	12242	15767	5
404	1357	543	2	185	2	732	369	393	2130	742	2872	185	1333	904	303	12922	19074	31996	6
51	358	132	8	39	..	179	41	47	222	109	331	30	136	74	36	7417	5108	12525	7
..	4	23	..	1	2	26	44	29	296	40	336	15	204	175	95	2158	888	11046	8
51	362	155	8	40	2	205	85	76	518	149	667	45	340	249	131	9575	13996	23571	9
440	*1663*	*610*	*10*	*219*	*2*	*841*	*322*	*341*	*1425*	*735*	*2160*	*174*	*641*	*403*	*148*	*16814*	*11940*	*28754*	10
15	*56*	*88*	..	*6*	*2*	*96*	*132*	*128*	*1223*	*156*	*1379*	*56*	*1032*	*750*	*286*	*5683*	*21130*	*26813*	11
455	*1719*	*698*	*10*	*225*	*4*	*937*	*454*	*469*	*2648*	*891*	*3539*	*230*	*1673*	*1153*	*434*	*22497*	*33070*	*55567*	12
WESTERN STATISTICAL DIVISION																			
1	25	7	..	..	..	7	5	10	41	23	64	3	15	5	3	170	159	329	13
..	3	1	..	..	..	1	7	4	32	3	35	1	26	13	3	98	249	347	14
1	28	8	..	..	..	8	12	14	73	26	99	4	41	18	6	268	408	676	15
3	36	12	..	12	..	24	6	4	25	14	39	..	19	8	2	736	470	1206	16
..	1	1	..	..	..	1	7	1	19	1	20	2	7	13	3	199	736	935	17
3	37	13	..	12	..	25	13	5	44	15	59	2	26	21	5	935	1206	2141	18
4	61	19	..	12	..	31	11	14	66	37	103	3	34	13	5	906	629	1535	19
..	4	2	..	..	..	2	14	5	51	4	55	3	3	26	6	297	985	1282	20
4	65	21	..	12	..	33	25	19	117	41	158	6	67	39	11	1203	1614	2817	21
6	67	19	..	5	..	24	5	2	25	20	45	7	14	8	3	505	294	799	22
..	3	3	..	..	..	3	10	..	19	4	23	3	15	15	6	160	465	625	23
6	70	22	..	5	..	27	15	2	44	24	68	10	29	23	9	665	759	1424	24
5	33	17	..	..	..	17	12	6	23	15	38	5	8	8	2	186	132	318	25
..	1	2	..	..	..	2	3	2	32	3	35	..	19	14	6	87	229	316	26
5	34	19	..	..	..	19	15	8	55	18	73	5	27	22	8	273	361	634	27
1	3	2	..	..	..	2	..	..	1	1	2	..	4	..	..	223	149	372	28
..	..	..	..	..	..	..	1	..	3	..	3	1	6	3	3	56	228	284	29
1	3	2	..	..	..	2	1	..	4	1	5	1	10	3	3	279	377	656	30
6	36	19	..	..	..	19	12	6	24	16	40	5	12	8	2	409	281	690	31
..	1	2	..	..	..	2	4	2	35	3	38	1	25	17	9	143	457	600	32
6	37	21	..	..	..	21	16	8	59	19	78	6	37	25	11	552	738	1290	33
4	48	4	..	11	..	15	8	9	43	17	60	2	15	12	1	219	136	355	34
..	2	..	..	..	..	..	4	..	30	2	32	..	18	14	4	81	238	319	35
4	50	4	..	11	..	15	12	9	73	19	92	2	33	26	5	300	374	674	36
1	16	5	..	..	..	5	2	..	6	5	11	..	6	2	..	383	209	592	37
..	..	1	..	..	..	1	1	1	5	..	5	..	8	5	1	84	353	437	38
1	16	6	..	..	..	6	3	1	11	5	16	..	14	7	1	467	562	1029	39
5	64	9	..	11	..	20	10	9	49	22	71	2	21	14	1	602	345	947	40
..	2	1	..	..	..	1	5	1	35	2	37	..	26	19	5	165	591	756	41
5	66	10	..	11	..	21	15	10	84	24	108	2	47	33	6	767	936	1703	42
12	87	12	..	10	..	22	11	9	39	19	58	5	26	6	4	625	415	1040	43
..	5	4	..	..	..	4	6	4	35	..	35	2	22	18	12	212	604	816	44
12	92	16	..	10	..	26	17	13	74	19	93	7	48	24	16	837	1019	1856	45
7	62	7	..	4	..	11	14	9	30	27	57	3	15	9	..	237	154	391	46
..	2	1	..	..	..	1	9	1	27	1	28	1	24	14	2	89	277	366	47
7	64	8	..	4	..	12	23	10	57	28	85	4	39	23	2	326	431	757	48
15	94	16	10	2	..	28	15	4	30	23	53	3	12	9	5	936	578	1514	49
..	1	4	..	1	..	5	9	4	24	6	30	..	25	21	6	267	994	1261	50
15	95	20	10	3	..	33	24	8	54	29	83	3	37	30	11	1203	1572	2775	51
22	156	23	10	6	..	39	29	13	60	50	110	6	27	18	5	1173	732	1905	52
..	3	5	..	1	..	6	18	5	51	7	58	1	49	35	8	356	1271	1627	53
22	159	28	10	7	..	45	47	18	111	57	168	7	76	53	13	1529	2003	3532	54
5	84	17	29	26	1	73	18	9	44	25	69	15	29	10	8	463	299	762	55
..	..	..	..	..	..	..	6	2	37	3	40	2	26	29	27	140	504	644	56
5	84	17	29	26	1	73	24	11	81	28	109	17	55	39	35	603	803	1406	57
1	15	1	..	..	..	1	1	1	3	1	4	..	12	..	4	284	184	468	58
..	..	..	..	..	..	..	5	..	3	1	4	..	8	10	3	84	316	400	59
1	15	1	..	..	..	1	6	1	6	2	8	..	20	10	7	368	500	868	60
6	99	18	29	26	1	74	19	10	47	26	73	15	41	10	12	747	483	1230	61
..	..	..	..	..	..	..	11	2	40	4	44	2	34	39	30	224	820	1044	62
6	99	18	29	26	1	74	30	12	87	30	117	17	75	49	42	971	1303	2274	63

No. 7.—Population of Local Government Areas, by Industry:

Number	Local government area (showing urban and rural components)		Primary production				Mining and quarrying	Manufacturing							
			Fishing, hunting, trapping	Rural industry	Forestry	Total		Founding, engineering, metalwork	Ships, vehicles, etc.	Yarns, textiles	Clothing, knitted goods	Food, drink, tobacco	Paper, printing, etc.	Other	Total
	WESTERN STATISTICAL DIVISION—*continued*														
1	Port Lincoln (M)—Urban	M	77	73	4	154	13	85	121	..	6	199	14	168	593
2		F	10	10	..	20	1	5	7	1	5	64	10	9	101
3		P	87	83	4	174	14	90	128	1	11	263	24	177	694
	Streaky Bay (D.C.)—														
	Rural—														
4	Streaky Bay	M	21	28	..	49	..	7	3	..	..	7	6	2	25
5		F	1	7	..	8	..	1	1	..	..	2	1	..	5
6		P	22	35	..	57	..	8	4	..	..	9	7	2	30
7	Other	M	22	369	1	392	..	1	2	..	..	2	..	2	7
8		F	..	99	..	99	..	..	..	..	..	1	..	..	1
9		P	22	468	1	491	..	1	2	..	..	3	..	2	8
10	Total Streaky Bay (D.C.)	M	43	397	1	441	..	8	5	..	..	9	6	4	32
11		F	1	106	..	107	..	1	1	..	..	3	1	..	6
12		P	44	503	1	548	..	9	6	..	..	12	7	4	38
	Tumby Bay (D.C.)—														
	Rural—														
13	Tumby Bay	M	7	34	..	41	..	11	5	..	..	2	..	2	20
14		F	..	4	..	4	..	..	..	..	..	2	..	..	2
15		P	7	38	..	45	..	11	5	..	..	4	..	2	22
16	Other	M	5	530	..	535	6	3	1	..	..	1	..	3	8
17		F	..	154	..	154	..	..	..	..	..	1	..	..	1
18		P	5	684	..	689	6	3	1	..	..	2	..	3	9
19	Total Tumby Bay (D.C.)	M	12	564	..	576	6	14	6	..	..	3	..	5	28
20		F	..	158	..	158	..	..	..	..	..	3	..	..	3
21		P	12	722	..	734	6	14	6	..	..	6	..	5	31
22	Whyalla (C)—Urban	M	18	15	1	34	44	3275	1283	..	12	68	29	101	4768
23		F	..	5	1	6	..	244	55	..	11	35	8	18	371
24		P	18	20	2	40	44	3519	1338	..	23	103	37	119	5139
	Not Incorporated—														
	Rural—														
25	Iron Knob	M	..	7	..	7	213	14	1	..	..	..	1	..	16
26		F	..	..	..	..	8	..	..	..	..	..	..	..	..
27		P	..	7	..	7	221	14	1	..	..	..	1	..	16
28	Other	M	..	195	..	195	90	11	3	..	..	..	..	..	14
29		F	..	32	..	32	6	..	..	..	..	..	..	..	..
30		P	..	227	..	227	96	11	3	..	..	..	..	..	14
31	Total Not Incorporated	M	..	202	..	202	303	25	4	..	..	..	1	..	30
32		F	..	32	..	32	14	..	..	..	..	..	..	..	..
33		P	..	234	..	234	317	25	4	..	..	..	1	..	30
34	Total Urban	M	143	131	5	279	76	3369	1416	..	18	274	43	274	5394
35		F	10	18	1	29	1	249	63	1	16	103	18	27	477
36		P	153	149	6	308	77	3618	1479	1	34	377	61	301	5871
37	Total Rural	M	148	3856	9	4013	315	89	66	1	..	60	16	35	267
38		F	2	937	2	941	14	3	9	1	1	21	3	2	40
39		P	150	4793	11	4954	329	92	75	2	1	81	19	37	307
40	*Total Division*	*M*	*291*	*3987*	*14*	*4292*	*391*	*3458*	*1482*	*1*	*18*	*334*	*59*	*309*	*5661*
41		*F*	*12*	*955*	*3*	*970*	*15*	*252*	*72*	*2*	*17*	*124*	*21*	*29*	*517*
42		*P*	*303*	*4942*	*17*	*5262*	*406*	*3710*	*1554*	*3*	*35*	*458*	*80*	*338*	*6178*
	MURRAY MALLEE STATISTICAL DIVISION														
	Barmera (D.C.)—														
43	Urban Barmera	M	..	34	..	34	..	11	11	..	1	42	9	2	76
44		F	..	5	..	5	..	..	1	..	..	25	..	..	26
45		P	..	39	..	39	..	11	12	..	1	67	9	2	102
46	Rural	M	..	398	..	398	..	12	12	..	..	35	7	3	69
47		F	..	89	..	89	..	3	..	..	1	28	2	..	34
48		P	..	487	..	487	..	15	12	..	1	63	9	3	103
49	Total Barmera (D.C.)	M	..	432	..	432	..	23	23	..	1	77	16	5	145
50		F	..	94	..	94	..	3	1	..	1	53	2	..	60
51		P	..	526	..	526	..	26	24	..	2	130	18	5	205
	Berri (D.C.)—														
52	Urban Berri	M	..	22	..	22	1	33	12	..	..	128	32	12	217
53		F	..	10	..	10	..	4	1	..	1	53	16	1	76
54		P	..	32	..	32	1	37	13	..	1	181	48	13	293
55	Rural	M	..	448	1	449	1	21	4	..	..	145	14	6	190
56		F	..	115	..	115	..	2	..	..	..	60	10	..	72
57		P	..	563	1	564	1	23	4	..	..	205	24	6	262
58	Total Berri (D.C.)	M	..	470	1	471	2	54	16	..	..	273	46	18	407
59		F	..	125	..	125	..	6	1	..	1	113	26	1	148
60		P	..	595	1	596	2	60	17	..	1	386	72	19	555
61	Brown's Well (D.C.)—Rural	M	..	135	..	135	5	1	..	..	..	2	..	1	4
62		F	..	29	..	29	1	..	..	..	..	1	..	..	1
63		P	..	164	..	164	6	1	..	..	..	3	..	1	5

South Australia, Census, 30 June 1966—*continued*

Electricity, gas, water and sanitary services	Building and construction	Transport and storage: Road transport	Transport and storage: Shipping, loading and discharging vessels	Transport and storage: Rail, air transport	Transport and storage: Other	Transport and storage: Total	Communication	Finance and property	Commerce: Retail trade	Commerce: Wholesale trade, primary produce dealing	Commerce: Total	Public authority and defence	Community and business services	Amusement, hotels, etc.	Other and indefinite	Total in work force	Total not in work force	Grand total	Number
WESTERN STATISTICAL DIVISION—*continued*																			
142	488	94	134	135	3	366	68	68	246	208	454	40	105	78	25	2594	1959	4553	1
6	14	7	6	..	27	31	22	240	30	270	18	200	189	51	948	3387	4335	2	
148	500	108	141	141	3	393	99	90	486	238	724	58	305	267	76	3542	5346	8888	3
4	31	10	..	..	..	10	13	13	48	16	64	5	14	7	4	239	136	375	4
..	2	2	..	..	..	2	6	2	34	1	35	1	21	16	3	101	261	362	5
4	33	12	..	..	..	12	19	15	82	17	99	6	35	23	7	340	397	737	6
4	45	15	..	2	..	17	7	3	12	9	21	..	9	4	4	513	282	795	7
..	1	1	..	..	..	1	3	..	14	1	15	..	6	17	7	150	452	602	8
4	46	16	..	2	..	18	10	3	26	10	36	..	15	21	11	663	734	1397	9
8	76	25	..	2	..	27	20	16	60	25	85	5	23	11	8	752	418	1170	10
..	3	3	..	..	..	3	9	2	48	2	50	1	27	33	10	251	713	964	11
8	79	28	..	2	..	30	29	18	108	27	135	6	50	44	18	1003	1131	2134	12
1	35	9	1	..	..	10	21	10	30	19	49	1	15	14	1	218	171	389	13
..	3	1	..	..	..	1	4	1	27	4	31	3	24	16	2	91	301	392	14
1	38	10	1	..	..	11	25	11	57	23	80	4	39	30	3	309	472	781	15
4	43	14	..	..	..	14	6	2	19	9	28	1	10	3	2	662	428	1090	16
..	2	1	..	..	..	1	6	1	18	1	19	1	11	12	6	214	708	922	17
4	45	15	..	..	..	15	12	3	37	10	47	2	21	15	8	876	1136	2012	18
5	78	23	1	..	..	24	27	12	49	28	77	2	25	17	3	880	599	1479	19
..	5	2	..	..	..	2	10	2	45	5	50	4	35	28	8	305	1009	1314	20
5	83	25	1	..	..	26	37	14	94	33	127	6	60	45	11	1185	1608	2793	21
142	1098	202	152	29	1	384	79	100	380	86	466	42	225	139	38	7559	4624	12183	22
9	34	33	..	2	1	36	18	45	442	27	469	16	403	337	100	1844	8094	9938	23
151	1132	235	152	31	2	420	97	145	822	113	935	58	628	476	138	9403	12718	22121	24
..	16	..	..	1	..	1	2	..	7	..	7	..	4	4	3	273	127	400	25
..	..	..	..	..	..	..	2	..	13	..	13	..	4	11	7	45	239	284	26
..	16	..	..	1	..	1	4	..	20	..	20	..	8	15	10	318	366	684	27
8	88	6	6	7	..	19	4	5	3	2	5	3	12	7	4	454	201	655	28
..	..	2	..	..	..	2	4	..	5	1	6	..	9	12	4	75	339	414	29
8	88	8	6	7	..	21	8	5	8	3	11	3	21	19	8	529	540	1069	30
8	104	6	6	8	..	20	6	5	10	2	12	3	16	11	7	727	328	1055	31
..	..	2	..	..	..	2	6	..	18	1	19	..	13	23	11	120	578	698	32
8	104	8	6	8	..	22	12	5	28	3	31	3	29	34	18	847	906	1753	33
289	1670	313	315	190	5	823	165	177	670	319	989	97	359	227	71	10616	6882	17498	34
15	46	47	7	8	1	63	55	69	719	60	779	36	629	555	178	2932	11985	14917	35
304	1716	360	322	198	6	886	220	246	1389	379	1768	133	988	782	249	13548	18867	32415	36
77	744	156	17	54	..	227	132	87	385	220	605	38	210	106	42	6863	4225	11088	37
..	26	24	..	1	..	25	87	21	340	29	369	15	253	224	78	2093	6989	9082	38
77	770	180	17	55	..	252	219	108	725	249	974	53	463	330	120	8956	11214	20170	39
366	*2414*	*469*	*332*	*244*	*5*	*1050*	*297*	*264*	*1055*	*539*	*1594*	*135*	*569*	*333*	*113*	*17479*	*11107*	*28586*	40
15	*72*	*71*	*7*	*9*	*1*	*88*	*142*	*90*	*1059*	*89*	*1148*	*51*	*882*	*779*	*256*	*5025*	*18974*	*23999*	41
381	*2486*	*540*	*339*	*253*	*6*	*1138*	*439*	*354*	*2114*	*628*	*2742*	*186*	*1451*	*1112*	*369*	*22504*	*30081*	*52585*	42
MURRAY MALLEE STATISTICAL DIVISION																			
22	85	6	..	4	..	10	13	18	59	12	71	10	30	28	7	404	350	754	43
1	3	2	..	..	..	2	5	6	36	1	37	..	41	37	8	171	559	730	44
23	88	8	..	4	..	12	18	24	95	13	108	10	71	65	15	575	909	1484	45
7	49	26	2	2	..	30	7	1	23	7	30	2	9	10	7	619	454	1073	46
1	2	4	..	..	..	4	6	1	20	1	21	1	30	16	11	216	767	983	47
8	51	30	2	2	..	34	13	2	43	8	51	3	39	26	18	835	1221	2056	48
29	134	32	2	6	..	40	20	19	82	19	101	12	39	38	14	1023	804	1827	49
2	5	6	..	..	..	6	11	7	56	2	58	1	71	53	19	387	1326	1713	50
31	139	38	2	6	..	46	31	26	138	21	159	13	110	91	33	1410	2130	3540	51
23	97	4	2	3	..	9	16	20	83	23	106	14	33	34	5	597	500	1097	52
..	2	1	..	..	..	1	14	5	66	2	68	3	68	40	3	290	845	1135	53
23	99	5	2	3	..	10	30	25	149	25	174	17	101	74	8	887	1345	2232	54
11	94	6	1	3	..	10	5	2	50	5	55	8	19	11	13	868	654	1522	55
..	4	1	..	..	..	1	2	3	34	2	36	..	32	11	32	308	979	1287	56
11	98	7	1	3	..	11	7	5	84	7	91	8	51	22	45	1176	1633	2809	57
34	191	10	3	6	..	19	21	22	133	28	161	22	52	45	18	1465	1154	2619	58
..	6	2	..	..	..	2	16	8	100	4	104	3	100	51	35	598	1824	2422	59
34	197	12	3	6	..	21	37	30	233	32	265	25	152	96	53	2063	2978	5041	60
..	27	2	..	3	..	5	1	3	8	..	8	2	8	..	..	198	131	329	61
..	..	..	..	..	..	..	1	..	11	..	11	..	4	2	2	51	241	292	62
..	27	2	..	3	..	5	2	3	19	..	19	2	12	2	2	249	372	621	63

No. 7.—Population of Local Government Areas, by Industry:

Number	Local government area (showing urban and rural components)		Primary production				Mining and quarrying	Manufacturing							
			Fishing, hunting, trapping	Rural industry	Forestry	Total		Founding, engineering, metalwork	Ships, vehicles, etc.	Yarns, textiles	Clothing, knitted goods	Food, drink, tobacco	Paper, printing, etc.	Other	Total
	MURRAY MALLEE STATISTICAL DIVISION—*continued*														
1	Coonalpyn Downs (D.C.)—Rural	M	..	461	..	461	..	6	3	2	..	1	..	..	12
2		F	..	68	..	68	..	1	..	..	..	2	..	..	3
3		P	..	529	..	529	..	7	3	2	..	3	..	..	15
4	East Murray (D.C.)—Rural	M	1	197	1	199	..	..	2	..	..	2	..	..	4
5		F	..	40	..	40	..	..	..	..	..	1	..	..	1
6		P	1	237	1	239	..	..	2	..	..	3	..	..	5
7	Karoonda (D.C.)—Rural	M	10	311	..	321	1	..	5	..	..	3	..	..	8
8		F	1	72	..	73	..	..	..	..	..	..	..	..	..
9		P	11	383	..	394	1	..	5	..	..	3	..	..	8
	Lameroo (D.C.—Rural—														
10	Lameroo	M	..	17	..	17	..	5	2	..	..	3	..	2	12
11		F	..	3	..	3	..	1	..	..	..	3	..	..	4
12		P	..	20	..	20	..	6	2	..	..	6	..	2	16
13	Other	M	3	383	..	386	..	2	1	..	..	1	..	1	5
14		F	..	87	..	87	..	..	..	..	..	..	..	..	..
15		P	3	470	..	473	..	2	1	..	..	1	..	1	5
16	Total Lameroo (D.C.)	M	3	400	..	403	..	7	3	..	..	4	..	3	17
17		F	..	90	..	90	..	1	..	..	..	3	..	..	4
18		P	3	490	..	493	..	8	3	..	..	7	..	3	21
	Loxton (D.C.)—														
19	Urban Loxton	M	1	51	..	52	4	11	12	..	..	84	3	15	125
20		F	..	12	..	12	..	2	..	..	..	26	1	..	29
21		P	1	63	..	64	4	13	12	..	..	110	4	15	154
22	Rural	M	6	879	1	886	1	7	10	..	..	57	2	14	90
23		F	..	202	..	202	..	1	1	..	..	47	2	2	53
24		P	6	1081	1	1088	1	8	11	..	..	104	4	16	143
25	Total Loxton (D.C.)	M	7	930	1	938	5	18	22	..	..	141	5	29	215
26		F	..	214	..	214	..	3	1	..	..	73	3	2	82
27		P	7	1144	1	1152	5	21	23	..	..	214	8	31	297
	Mannum (D.C.)—														
28	Urban Mannum	M	..	12	1	13	2	258	11	..	1	16	..	9	295
29		F	..	3	..	3	..	42	1	..	1	6	..	..	50
30		P	..	15	1	16	2	300	12	..	2	22	..	9	345
31	Rural	M	1	239	2	242	..	19	1	..	..	3	..	..	23
32		F	..	90	..	90	..	7	..	..	..	..	..	..	7
33		P	1	329	2	332	..	26	1	..	..	3	..	..	30
34	Total Mannum (D.C.)	M	1	251	3	255	2	277	12	..	1	19	..	9	318
35		F	..	93	..	93	..	49	1	..	1	6	..	..	57
36		P	1	344	3	348	2	326	13	..	2	25	..	9	375
37	Marne (D.C.)—Rural	M	2	240	1	243	9	4	4	..	..	3	..	..	11
38		F	..	54	..	54	..	..	..	..	..	1	..	..	1
39		P	2	294	1	297	9	4	4	..	..	4	..	..	12
	Meningie (D.C.)—														
40	Urban Tailem Bend	M	2	10	1	13	1	1	68	..	..	12	..	1	82
41		F	1	2	..	3	..	3	1	..	..	3	1	1	9
42		P	3	12	1	16	1	4	69	..	..	15	1	2	91
	Rural—														
43	Meningie	M	17	26	..	43	..	..	3	..	..	19	..	..	22
44		F	2	4	..	6	..	..	..	..	..	2	..	..	2
45		P	19	30	..	49	..	..	3	..	..	21	..	..	24
46	Other	M	19	357	..	376	..	2	4	..	..	11	..	2	19
47		F	..	75	..	75	..	1	1	..	..	1	..	..	3
48		P	19	432	..	451	..	3	5	..	..	12	..	2	22
49	Total Rural	M	36	383	..	419	..	2	7	..	..	30	..	2	41
50		F	2	79	..	81	..	1	1	..	..	3	..	..	5
51		P	38	462	..	500	..	3	8	..	..	33	..	2	46
52	Total Meningie (D.C.)	M	38	393	1	432	1	3	75	..	..	42	..	3	123
53		F	3	81	..	84	..	4	2	..	..	6	1	1	14
54		P	41	474	1	516	1	7	77	..	..	48	1	4	137
55	Mobilong (D.C.)—Rural	M	5	751	..	756	8	27	8	..	..	81	..	13	129
56		F	..	252	..	252	..	16	2	..	..	20	2	1	41
57		P	5	1003	..	1008	8	43	10	..	..	101	2	14	170
58	Morgan (D.C.)—Rural	M	4	171	9	184	..	1	2	..	..	14	..	2	19
59		F	..	35	..	35	..	..	..	..	..	19	..	..	19
60		P	4	206	9	219	..	1	2	..	..	33	..	2	38
61	Murray Bridge (M)—Urban	M	2	141	..	143	4	109	55	..	4	175	12	35	390
62		F	..	48	..	48	..	42	7	..	5	25	4	2	85
63		P	2	189	..	191	4	151	62	..	9	200	16	37	475
64	Paringa (D.C.)—Rural	M	2	220	..	222	3	5	2	..	..	26	2	7	42
65		F	..	62	..	62	..	..	..	..	..	12	3	2	17
66		P	2	282	..	284	3	5	2	..	..	38	5	9	59

South Australia, Census, 30 June 1966—*continued*

Electricity, gas, water and sanitary services	Building and construction	Transport and storage: Road transport	Transport and storage: Shipping, loading and discharging vessels	Transport and storage: Rail, air transport	Transport and storage: Other	Transport and storage: Total	Communication	Finance and property	Commerce: Retail trade	Commerce: Wholesale trade primary produce dealing	Commerce: Total	Public authority and defence	Community and business services	Amusement, hotels, etc.	Other and indefinite	Total in work force	Total not in work force	Grand total	Number
MURRAY MALLEE STATISTICAL DIVISION—*continued*																			
14	99	11	..	11	..	22	9	9	24	27	51	8	12	12	2	711	410	1121	1
1	..	1	..	..	..	1	4	3	27	3	30	1	16	30	5	162	717	879	2
15	99	12	..	11	..	23	13	12	51	30	81	9	28	42	7	873	1127	2000	3
..	22	..	..	2	..	2	..	..	7	2	9	1	9	1	1	248	143	391	4
..	..	..	..	..	..	..	..	..	13	1	14	1	2	4	4	66	276	342	5
..	22	..	..	2	..	2	..	..	20	3	23	2	11	5	5	314	419	733	6
..	42	7	..	10	..	17	10	6	18	15	33	1	10	3	3	455	297	752	7
..	..	3	..	..	..	3	7	..	16	4	20	1	15	10	5	134	502	636	8
..	42	10	..	10	..	20	17	6	34	19	53	2	25	13	8	589	799	1388	9
11	34	1	..	4	..	5	15	9	25	24	49	2	16	6	1	177	136	313	10
..	3	..	..	..	..	..	4	1	16	4	20	2	18	11	1	67	212	279	11
11	37	1	..	4	..	5	19	10	41	28	69	4	34	17	2	244	348	592	12
..	24	1	..	..	..	1	1	2	11	6	17	..	9	..	1	446	259	705	13
..	3	2	..	..	..	2	..	2	11	1	12	1	9	7	6	129	521	650	14
..	27	3	..	..	..	3	1	4	22	7	29	1	18	7	7	575	780	1355	15
11	58	2	..	4	..	6	16	11	36	30	66	2	25	6	2	623	395	1018	16
..	6	2	..	..	..	2	4	3	27	5	32	3	27	18	7	196	733	929	17
11	64	4	..	4	..	8	20	14	63	35	98	5	52	24	9	819	1128	1947	18
23	121	29	..	3	..	32	16	26	108	39	147	15	63	37	6	667	571	1238	19
..	7	5	..	..	..	5	..	3	62	6	68	2	68	41	28	263	917	1180	20
23	128	34	..	3	..	37	16	29	170	45	215	17	131	78	34	930	1488	2418	21
9	80	18	3	7	..	28	3	14	39	22	61	15	25	8	13	1233	830	2063	22
..	3	4	..	..	..	4	8	7	54	1	55	4	35	34	24	429	1409	1838	23
9	83	22	3	7	..	32	11	21	93	23	116	19	60	42	37	1662	2239	3901	24
32	201	47	3	10	..	60	19	40	147	61	208	30	88	45	19	1900	1401	3301	25
..	10	9	..	..	..	9	8	10	116	7	123	6	103	75	52	692	2326	3018	26
32	211	56	3	10	..	69	27	50	263	68	331	36	191	120	71	2592	3727	6319	27
35	51	24	..	..	..	24	21	14	61	6	67	5	28	15	3	573	457	1030	28
..	5	7	..	..	..	7	9	2	39	..	39	2	41	25	7	190	814	1004	29
35	56	31	..	..	..	31	30	16	100	6	106	7	69	40	10	763	1271	2034	30
4	18	5	4	..	..	9	3	..	10	2	12	1	4	..	1	317	214	531	31
..	1	..	..	..	..	..	5	1	13	2	15	..	10	5	1	135	341	476	32
4	19	5	4	..	..	9	8	1	23	4	27	1	14	5	2	452	555	1007	33
39	69	29	4	..	..	33	24	14	71	8	79	6	32	15	4	890	671	1561	34
..	6	7	..	..	..	7	14	3	52	2	54	2	51	30	8	325	1155	1480	35
39	75	36	4	..	..	40	38	17	123	10	133	8	83	45	12	1215	1826	3041	36
..	16	9	5	..	..	14	2	..	11	2	13	1	6	2	5	322	194	516	37
..	..	1	..	..	..	1	6	1	9	..	9	1	7	9	2	91	358	449	38
..	16	10	5	..	..	15	8	1	20	2	22	2	13	11	7	413	552	965	39
4	34	12	1	247	..	260	21	14	61	17	78	..	16	17	7	547	462	1009	40
..	..	..	..	1	..	1	11	3	44	2	46	2	33	30	10	148	790	938	41
4	34	12	1	248	..	261	32	17	105	19	124	2	49	47	17	695	1252	1947	42
..	21	15	..	..	..	15	9	2	34	8	42	1	12	5	1	173	145	318	43
..	1	3	..	..	..	3	4	..	21	1	22	1	12	16	2	69	241	310	44
..	22	18	..	..	..	18	13	2	55	9	64	2	24	21	3	242	386	628	45
4	20	11	2	5	..	18	2	2	10	6	16	..	24	9	2	492	354	846	46
..	..	1	..	..	..	1	3	1	8	..	8	..	12	18	7	128	555	683	47
4	20	12	2	5	..	19	5	3	18	6	24	..	36	27	9	620	909	1529	48
4	41	26	2	5	..	33	11	4	44	14	58	1	36	14	3	665	499	1164	49
..	1	4	..	..	..	4	7	1	29	1	30	1	24	34	9	197	796	993	50
4	42	30	2	5	..	37	18	5	73	15	88	2	60	48	12	862	1295	2157	51
8	75	38	3	252	..	293	32	18	105	31	136	1	52	31	10	1212	961	2173	52
..	1	4	..	1	..	5	18	4	73	3	76	3	57	64	19	345	1586	1931	53
8	76	42	3	253	..	298	50	22	178	34	212	4	109	95	29	1557	2547	4104	54
10	91	28	3	9	..	40	15	3	45	28	73	13	9	27	12	1186	825	2011	55
..	3	1	..	4	..	5	15	5	51	6	57	3	30	54	23	488	1364	1852	56
10	94	29	3	13	..	45	30	8	96	34	130	16	39	81	35	1674	2189	3863	57
20	41	4	4	2	..	10	4	..	13	8	21	5	27	8	6	345	347	692	58
..	..	..	..	..	..	..	5	..	14	1	15	1	7	14	5	101	394	495	59
20	41	4	4	2	..	10	9	..	27	9	36	6	34	22	11	446	741	1187	60
41	198	67	4	59	..	130	69	57	224	97	321	25	83	75	28	1564	1311	2875	61
1	14	15	1	19	..	35	27	17	165	16	181	8	131	100	34	681	2401	3082	62
42	212	82	5	78	..	165	96	74	389	113	502	33	214	175	62	2245	3712	5957	63
2	101	11	2	..	..	13	1	1	34	4	38	1	3	5	6	438	248	686	64
..	5	1	..	..	..	1	1	1	21	..	21	2	9	16	11	146	436	582	65
2	106	12	2	..	..	14	2	2	55	4	59	3	12	21	17	584	684	1268	66

No. 7.—Population of Local Government Areas, by Industry:

Number	Local government area (showing urban and rural components)		Primary production				Mining and quarrying	Manufacturing							
			Fishing, hunting, trapping	Rural industry	Forestry	Total		Founding, engineering, metalwork	Ships, vehicles, etc.	Yarns, textiles	Clothing, knitted goods	Food, drink, tobacco	Paper, printing, etc.	Other	Total
	MURRAY MALLEE STATISTICAL DIVISION—*continued*														
1	Peake (D.C.)—Rural	M	2	332	..	334	..	1	2	..	..	1	..	1	5
2		F	..	61	..	61	..	..	..	..	..	..	..	..	..
3		P	2	393	..	395	..	1	2	..	..	1	..	1	5
	Pinnaroo (D.C.)—														
	Rural—														
4	Pinnaroo	M	..	51	..	51	..	5	4	..	..	3	4	4	20
5		F	..	6	..	6	..	..	..	..	..	2	3	..	5
6		P	..	57	..	57	..	5	4	..	..	5	7	4	25
7	Other	M	..	247	..	247	1	2	..	..	..	..	1	1	4
8		F	..	76	..	76	..	..	..	..	..	..	..	..	..
9		P	..	323	..	323	1	2	..	..	..	..	1	1	4
10	Total Pinnaroo (D.C.)	M	..	298	..	298	1	7	4	..	..	3	5	5	24
11		F	..	82	..	82	..	..	..	..	..	2	3	..	5
12		P	..	380	..	380	1	7	4	..	..	5	8	5	29
	Renmark (M)—														
13	Urban Renmark	M	3	61	1	65	4	19	13	..	1	142	12	37	224
14		F	1	7	..	8	..	4	1	..	1	93	6	3	108
15		P	4	68	1	73	4	23	14	..	2	235	18	40	332
16	Rural	M	1	612	4	617	3	20	12	..	..	84	5	9	130
17		F	..	171	..	171	..	2	..	..	1	58	3	4	68
18		P	1	783	4	788	3	22	12	..	1	142	8	13	198
19	Total Renmark (M)	M	4	673	5	682	7	39	25	..	1	226	17	46	354
20		F	1	178	..	179	..	6	1	..	2	151	9	7	176
21		P	5	851	5	861	7	45	26	..	3	377	26	53	530
	Waikerie (D.C.)—														
	Rural—														
22	Waikerie	M	..	46	..	46	..	6	10	..	1	28	3	4	52
23		F	..	7	..	7	..	1	2	..	1	30	2	..	36
24		P	..	53	..	53	..	7	12	..	2	58	5	4	88
25	Other	M	5	649	2	656	..	2	9	..	..	35	3	5	54
26		F	..	125	1	126	..	..	..	..	2	44	..	..	46
27		P	5	774	3	782	..	2	9	..	2	79	3	5	100
28	Total Waikerie (D.C.)	M	5	695	2	702	..	8	19	..	1	63	6	9	106
29		F	..	132	1	133	..	1	2	..	3	74	2	..	82
30		P	5	827	3	835	..	9	21	..	4	137	8	9	188
31	Not Incorporated—Rural	M	3	57	..	60	..	..	1	..	..	4	1	..	6
32		F	..	9	..	9	..	1	..	..	..	1	..	..	2
33		P	3	66	..	69	..	1	1	..	..	5	1	..	8
34	Total Urban	M	8	331	3	342	16	442	182	..	7	599	68	111	1409
35		F	2	87	..	89	..	97	12	..	8	231	28	7	383
36		P	10	418	3	431	16	539	194	..	15	830	96	118	1792
37	Total Rural	M	81	7227	21	7329	32	148	101	2	1	561	42	75	930
38		F	3	1732	1	1736	1	36	6	..	5	332	27	9	415
39		P	84	8959	22	9065	33	184	107	2	6	893	69	84	1345
40	*Total Division*	*M*	*89*	*7558*	*24*	*7671*	*48*	*590*	*283*	*2*	*8*	*1160*	*110*	*186*	*2339*
41		*F*	*5*	*1819*	*1*	*1825*	*1*	*133*	*18*	..	*13*	*563*	*55*	*16*	*798*
42		*P*	*94*	*9377*	*25*	*9496*	*49*	*723*	*301*	*2*	*21*	*1723*	*165*	*202*	*3137*
	REMAINDER OF STATE														
	Not Incorporated—														
43	Urban Leigh Creek	M	..	4	..	4	306	..	2	..	..	..	..	..	2
44		F	..	..	..	..	28	..	..	..	..	..	..	..	..
45		P	..	4	..	4	334	..	2	..	..	..	..	..	2
46	Urban Woomera-Maralinga	M	..	..	..	..	4	1097	8	..	1	2	..	2	1110
47		F	..	1	..	1	..	262	1	..	1	2	..	..	266
48		P	..	1	..	1	4	1359	9	..	2	4	..	2	1376
49	Rural	M	35	874	..	909	737	57	25	..	..	3	3	6	94
50		F	1	127	..	128	28	1	1	..	..	1	..	4	7
51		P	36	1001	..	1037	765	58	26	..	..	4	3	10	101
52	Total Urban	M	..	4	..	4	310	1097	10	..	1	2	..	2	1112
53		F	..	1	..	1	28	262	1	..	1	2	..	..	266
54		P	..	5	..	5	338	1359	11	..	2	4	..	2	1378
55	Total Rural	M	35	874	..	909	737	57	25	..	..	3	3	6	94
56		F	1	127	..	128	28	1	1	..	..	1	..	4	7
57		P	36	1001	..	1037	765	58	26	..	..	4	3	10	101
58	*Total Division*	*M*	*35*	*878*	..	*913*	*1047*	*1154*	*35*	..	*1*	*5*	*3*	*8*	*1206*
59		*F*	*1*	*128*	..	*129*	*56*	*263*	*2*	..	*1*	*3*	..	*4*	*273*
60		*P*	*36*	*1006*	..	*1042*	*1103*	*1417*	*37*	..	*2*	*8*	*3*	*12*	*1479*
	MIGRATORY														
61	*Migratory*	*M*	..	*13*	*1*	*14*	*1*	*8*	*2*	..	..	*2*	*1*	*4*	*17*
62		*F*	..	*3*	..	*3*	..	..	..	..	*1*	*1*	*2*	*1*	*5*
63		*P*	..	*16*	*1*	*17*	*1*	*8*	*2*	..	*1*	*3*	*3*	*5*	*22*

South Australia, Census, 30 June 1966—*continued*

Electricity, gas, water and sanitary services	Building and construction	Transport and storage: Road transport	Transport and storage: Shipping, loading and discharging vessels	Transport and storage: Rail, air transport	Transport and storage: Other	Transport and storage: Total	Communication	Finance and property	Commerce: Retail trade	Commerce: Wholesale trade, primary produce dealing	Commerce: Total	Public authority and defence	Community and business services	Amusement, hotels, etc.	Other and indefinite	Total in work force	Total not in work force	Grand total	Number
MURRAY MALLEE STATISTICAL DIVISION—*continued*																			
..	20	6	..	7	..	13	1	1	14	4	18	4	12	..	3	411	249	660	1
..	..	..	..	..	..	..	2	..	13	1	14	1	9	5	2	94	428	522	2
..	20	6	..	7	..	13	3	1	27	5	32	5	21	5	5	505	677	1182	3
2	51	10	..	12	..	22	6	9	44	29	73	5	16	9	1	265	164	429	4
..	2	..	..	..	..	..	5	2	25	3	28	1	29	22	3	103	332	435	5
2	53	10	..	12	..	22	11	11	69	32	101	6	45	31	4	368	496	864	6
1	9	1	..	1	..	2	1	..	6	5	11	1	3	1	1	282	185	467	7
..	..	1	..	..	..	1	..	1	13	3	16	1	1	10	3	109	277	386	8
1	9	2	..	1	..	3	1	1	19	8	27	2	4	11	4	391	462	853	9
3	60	11	..	13	..	24	7	9	50	34	84	6	19	10	2	547	349	896	10
..	2	1	..	..	..	1	5	3	38	6	44	2	30	32	6	212	609	821	11
3	62	12	..	13	..	25	12	12	88	40	128	8	49	42	8	759	958	1717	12
12	134	47	..	12	..	59	18	37	139	46	185	18	57	68	1	882	607	1489	13
..	7	5	..	..	..	5	1	10	92	5	97	6	63	61	12	378	1187	1565	14
12	141	52	..	12	..	64	19	47	231	51	282	24	120	129	13	1260	1794	3054	15
3	85	28	..	5	..	33	4	5	46	5	51	7	16	8	12	974	702	1676	16
..	1	2	..	..	..	2	2	6	43	1	44	1	35	19	16	365	1180	1545	17
3	86	30	..	5	..	35	6	11	89	6	95	8	51	27	28	1339	1882	3221	18
15	219	75	..	17	..	92	22	42	185	51	236	25	73	76	13	1856	1309	3165	19
..	8	7	..	..	..	7	3	16	135	6	141	7	98	80	28	743	2367	3110	20
15	227	82	..	17	..	99	25	58	320	57	377	32	171	156	41	2599	3676	6275	21
9	44	4	..	1	..	5	10	12	45	5	50	7	22	17	2	276	187	463	22
..	3	2	..	..	..	2	5	1	29	..	29	..	34	23	3	143	383	526	23
9	47	6	..	1	..	7	15	13	74	5	79	7	56	40	5	419	570	989	24
13	84	31	3	4	..	38	6	7	44	14	58	6	13	17	4	956	557	1513	25
..	3	2	..	..	..	2	4	4	28	6	34	2	20	33	13	287	1029	1316	26
13	87	33	3	4	..	40	10	11	72	20	92	8	33	50	17	1243	1586	2829	27
22	128	35	3	5	..	43	16	19	89	19	108	13	35	34	6	1232	744	1976	28
..	6	4	..	..	..	4	9	5	57	6	63	2	54	56	16	430	1412	1842	29
22	134	39	3	5	..	47	25	24	146	25	171	15	89	90	22	1662	2156	3818	30
1	2	1	..	..	..	1	..	..	1	..	1	..	11	..	..	82	61	143	31
..	..	..	..	..	..	..	1	..	1	..	1	..	7	..	2	22	79	101	32
1	2	1	..	..	..	1	1	..	2	..	2	..	18	..	2	104	140	244	33
160	720	189	7	328	..	524	174	186	735	240	975	87	310	274	57	5234	4258	9492	34
2	38	35	1	20	..	56	67	46	504	32	536	23	445	334	102	2121	7513	9634	35
162	758	224	8	348	..	580	241	232	1239	272	1511	110	755	608	159	7355	11771	19126	36
121	1074	236	29	88	..	353	115	88	562	228	790	91	295	159	97	11474	7746	19220	37
2	34	29	..	4	..	33	90	40	491	41	532	25	383	369	183	3843	13021	16864	38
123	1108	265	29	92	..	386	205	128	1053	269	1322	116	678	528	280	15317	20767	36084	39
281	*1794*	*425*	*36*	*416*	..	*877*	*289*	*274*	*1297*	*468*	*1765*	*178*	*605*	*433*	*154*	*16708*	*12004*	*28712*	40
4	*72*	*64*	*1*	*24*	..	*89*	*157*	*86*	*995*	*73*	*1068*	*48*	*828*	*703*	*285*	*5964*	*20534*	*26498*	41
285	*1866*	*489*	*37*	*440*	..	*966*	*446*	*360*	*2292*	*541*	*2833*	*226*	*1433*	*1136*	*439*	*22672*	*32538*	*55210*	42
REMAINDER OF STATE																			
..	13	..	..	12	..	12	8	2	6	1	7	1	13	..	3	371	196	567	43
..	..	..	..	2	..	2	7	1	19	..	19	1	23	2	1	84	363	447	44
..	13	..	..	14	..	14	15	3	25	1	26	2	36	2	4	455	559	1014	45
14	352	24	..	5	..	29	92	13	73	1	74	316	75	36	11	2126	815	2941	46
..	..	1	..	1	..	2	14	5	61	1	62	13	89	32	9	493	1311	1804	47
14	352	25	..	6	..	31	106	18	134	2	136	329	164	68	20	2619	2126	4745	48
9	487	46	..	105	..	151	16	1	45	16	61	18	55	24	9	2571	829	3400	49
1	3	2	..	13	..	15	9	1	36	5	41	1	66	81	37	418	1243	1661	50
10	490	48	..	118	..	166	25	2	81	21	102	19	121	105	46	2989	2072	5061	51
14	365	24	..	17	..	41	100	15	79	2	81	317	88	36	14	2497	1011	3508	52
..	..	1	..	3	..	4	21	6	80	1	81	14	112	34	10	577	1674	2251	53
14	365	25	..	20	..	45	121	21	159	3	162	331	200	70	24	3074	2685	5759	54
9	487	46	..	105	..	151	16	1	45	16	61	18	55	24	9	2571	829	3400	55
1	3	2	..	13	..	15	9	1	36	5	41	1	66	81	37	418	1243	1661	56
10	490	48	..	118	..	166	25	2	81	21	102	19	121	105	46	2989	2072	5061	57
23	*852*	*70*	..	*122*	..	*192*	*116*	*16*	*124*	*18*	*142*	*335*	*143*	*60*	*23*	*5068*	*1840*	*6908*	58
1	*3*	*3*	..	*16*	..	*19*	*30*	*7*	*116*	*6*	*122*	*15*	*178*	*115*	*47*	*995*	*2917*	*3912*	59
24	*855*	*73*	..	*138*	..	*211*	*146*	*23*	*240*	*24*	*264*	*350*	*321*	*175*	*70*	*6063*	*4757*	*10820*	60
MIGRATORY																			
1	*21*	*15*	*1146*	*46*	..	*1207*	*3*	*1*	*6*	*7*	*13*	*67*	*8*	*3*	*9*	*1365*	*55*	*1420*	61
..	..	*1*	*14*	*3*	..	*18*	*1*	*1*	*5*	*5*	*10*	*3*	*15*	*6*	*4*	*66*	*87*	*153*	62
1	*21*	*16*	*1160*	*49*	..	*1225*	*4*	*2*	*11*	*12*	*23*	*70*	*23*	*9*	*13*	*1431*	*142*	*1573*	63

No. 7.—Population of Local Government Areas, by Industry:

Number	Local government area (showing urban and rural components)		Primary production				Mining and quarrying	Manufacturing							
			Fishing, hunting, trapping	Rural industry	Forestry	Total		Founding, engineering, metalwork	Ships, vehicles, etc.	Yarns, textiles	Clothing, knitted goods	Food, drink, tobacco	Paper, printing, etc.	Other	Total
	STATE SUMMARY														
	Statistical Divisions—														
1	Adelaide	M	112	4114	65	4291	992	29040	21710	1705	1523	7640	4094	15278	80990
2		F	1	1313	31	1345	71	7112	1708	1092	2941	3032	1669	3330	20884
3		P	113	5427	96	5636	1063	36152	23418	2797	4464	10672	5763	18608	101874
4	Central	M	165	9493	92	9750	387	502	302	177	21	1394	64	666	3126
5		F	5	2142	5	2152	11	67	25	204	52	432	24	45	849
6		P	170	11635	97	11902	398	569	327	381	73	1826	88	711	3975
7	Lower North	M	87	4175	17	4279	94	1862	310	2	20	340	58	355	2947
8		F	..	819	..	819	4	82	20	1	24	89	27	33	276
9		P	87	4994	17	5098	98	1944	330	3	44	429	85	388	3223
10	Upper North	M	7	1497	27	1531	37	53	786	..	5	95	20	86	1045
11		F	..	368	..	368	..	5	11	..	4	31	5	9	65
12		P	7	1865	27	1899	37	58	797	..	9	126	25	95	1110
13	South Eastern	M	276	5274	594	6144	73	240	208	21	16	429	720	1830	3464
14		F	9	1143	7	1159	3	27	21	61	17	105	141	219	591
15		P	285	6417	601	7303	76	267	229	82	33	534	861	2049	4055
16	Western	M	291	3987	14	4292	391	3458	1482	1	18	334	59	309	5661
17		F	12	955	3	970	15	252	72	2	17	124	21	29	517
18		P	303	4942	17	5262	406	3710	1554	3	35	458	80	338	6178
19	Murray Mallee	M	89	7558	24	7671	48	590	283	2	8	1160	110	186	2339
20		F	5	1819	1	1825	1	133	18	..	13	563	55	16	798
21		P	94	9377	25	9496	49	723	301	2	21	1723	165	202	3137
22	Remainder of State	M	35	878	..	913	1047	1154	35	..	1	5	3	8	1206
23		F	1	128	..	129	56	263	2	..	1	3	..	4	273
24		P	36	1006	..	1042	1103	1417	37	..	2	8	3	12	1479
25	Migratory	M	..	13	1	14	1	8	2	..	..	2	1	4	17
26		F	..	3	..	3	..	..	..	..	1	1	2	1	5
27		P	..	16	1	17	1	8	2	..	1	3	3	5	22
28	**Total South Australia**	M	1062	36989	834	38885	3070	36907	25118	1908	1612	11399	5129	18722	100795
29		F	33	8690	47	8770	161	7941	1877	1360	3070	4380	1944	3686	24258
30		P	1095	45679	881	47655	3231	44848	26995	3268	4682	15779	7073	22408	125053
	Total (Urban—Rural)—														
31	Metropolitan Urban	M	108	2019	50	2177	874	27920	20829	1681	1478	7053	3930	14536	77427
32		F	1	725	30	756	67	6865	1608	1076	2783	2843	1623	3201	19999
33		P	109	2744	80	2933	941	34785	22437	2757	4261	9896	5553	17737	97426
34	Other Urban	M	373	2211	297	2881	645	7767	3363	159	106	2376	923	2688	17382
35		F	17	424	8	449	39	896	198	180	199	788	213	296	2770
36		P	390	2635	305	3330	684	8663	3561	339	305	3164	1136	2984	20152
37	Rural	M	581	32746	486	33813	1550	1212	924	68	28	1968	275	1494	5969
38		F	15	7538	9	7562	55	180	71	104	87	748	106	188	1484
39		P	596	40284	495	41375	1605	1392	995	172	115	2716	381	1682	7453
40	Migratory	M	..	13	1	14	1	8	2	..	..	2	1	4	17
41		F	..	3	..	3	..	..	..	..	1	1	2	1	5
42		P	..	16	1	17	1	8	2	..	1	3	3	5	22
43	**Total South Australia**	M	1062	36989	834	38885	3070	36907	25118	1908	1612	11399	5129	18722	100795
44		F	33	8690	47	8770	161	7941	1877	1360	3070	4380	1944	3686	24258
45		P	1095	45679	881	47655	3231	44848	26995	3268	4682	15779	7073	22408	125053

South Australia, Census, 30 June 1966—*continued*

Electricity, gas, water and sanitary services	Building and construction	Transport and storage					Communication	Finance and property	Commerce			Public authority and defence	Community and business services	Amusement, hotels, etc.	Other and indefinite	Total in work force	Total not in work force	Grand total	Number
		Road transport	Shipping, loading and discharging vessels	Rail, air transport	Other	Total			Retail trade	Wholesale trade, primary produce dealing	Total								
STATE SUMMARY																			
8217	25832	7435	2805	3918	135	14293	5596	8199	18535	16172	34707	9493	16513	7642	2669	219434	160764	380198	1
486	1181	775	179	599	21	1574	1249	5530	18846	5876	24722	3220	25149	10598	3441	99450	291527	390977	2
8703	27013	8210	2984	4517	156	15867	6845	13729	37381	22048	59429	12713	41662	18240	6110	318884	452291	771175	3
417	2100	570	48	235	35	888	542	372	1683	578	2261	878	926	448	162	22257	15658	37915	4
19	72	72	..	15	6	93	244	142	1280	126	1406	90	1213	834	275	7400	28797	36197	5
436	2172	642	48	250	41	981	786	514	2963	704	3667	968	2139	1282	437	29657	44455	74112	6
340	1395	266	400	615	3	1284	361	250	1177	476	1653	195	561	306	107	13772	10479	24251	7
9	31	28	9	27	..	64	167	78	957	60	1017	40	883	573	196	4157	19793	23950	8
349	1426	294	409	642	3	1348	528	328	2134	536	2670	235	1444	879	303	17929	30272	48201	9
720	848	130	45	1003	1	1179	157	84	434	132	566	69	257	168	60	6721	5065	11786	10
14	28	15	..	115	..	130	78	29	443	29	472	18	442	345	77	2066	8780	10846	11
734	876	145	45	1118	1	1309	235	113	877	161	1038	87	699	513	137	8787	13845	22632	12
440	1663	610	10	219	2	841	322	341	1425	735	2160	174	641	403	148	16814	11940	28754	13
15	56	88	..	6	2	96	132	128	1223	156	1379	56	1032	750	286	5683	21130	26813	14
455	1719	698	10	225	4	937	454	469	2648	891	3539	230	1673	1153	434	22497	33070	55567	15
366	2414	469	332	244	5	1050	297	264	1055	539	1594	135	569	333	113	17479	11107	28586	16
15	72	71	7	9	1	88	142	90	1059	89	1148	51	882	779	256	5025	18974	23999	17
381	2486	540	339	253	6	1138	439	354	2114	628	2742	186	1451	1112	369	22504	30081	52585	18
281	1794	425	36	416	..	877	289	274	1297	468	1765	178	605	433	154	16708	12004	28712	19
4	72	64	1	24	..	89	157	86	995	73	1068	48	828	703	285	5964	20534	26498	20
285	1866	489	37	440	..	966	446	360	2292	541	2833	226	1433	1136	439	22672	32538	55210	21
23	852	70	..	122	..	192	116	16	124	18	142	335	143	60	23	5068	1840	6908	22
1	3	3	..	16	..	19	30	7	116	6	122	15	178	115	47	995	2917	3912	23
24	855	73	..	138	..	211	146	23	240	24	264	350	321	175	70	6063	4757	10820	24
1	21	15	1146	46	..	1207	3	1	6	7	13	67	8	3	9	1365	55	1420	25
..	..	1	14	3	..	18	1	1	5	5	10	3	15	6	4	66	87	153	26
1	21	16	1160	49	..	1225	4	2	11	12	23	70	23	9	13	1431	142	1573	27
10805	**36919**	**9990**	**4822**	**6818**	**181**	**21811**	**7683**	**9801**	**25736**	**19125**	**44861**	**11524**	**20223**	**9796**	**3445**	**319618**	**228912**	**548530**	28
563	**1515**	**1117**	**210**	**814**	**30**	**2171**	**2200**	**6091**	**24924**	**6420**	**31344**	**3541**	**30622**	**14703**	**4867**	**130806**	**412539**	**543345**	29
11368	**38434**	**11107**	**5032**	**7632**	**211**	**23982**	**9883**	**15892**	**50660**	**25545**	**76205**	**15065**	**50845**	**24499**	**8312**	**450424**	**641451**	**1091875**	30
7800	24224	7058	2787	3701	121	13667	5257	7867	17489	15645	33134	9176	15709	7205	2544	207061	151385	358446	31
471	1129	725	175	591	16	1507	1154	5344	17892	5668	23560	3089	24272	10118	3221	94687	274783	369470	32
8271	25353	7783	2962	4292	137	15174	6411	13211	35381	21313	56694	12265	39981	17323	5765	301748	426168	727916	33
2170	7192	1612	761	2295	19	4687	1513	1310	5196	2147	7343	1100	2577	1651	486	50937	37691	88628	34
67	240	219	19	175	1	414	469	459	4307	439	4746	257	4016	2703	866	17495	67673	85168	35
2237	7432	1831	780	2470	20	5101	1982	1769	9503	2586	12089	1357	6593	4354	1352	68432	105364	173796	36
834	5482	1305	128	776	41	2250	910	623	3045	1326	4371	1181	1929	937	406	60255	39781	100036	37
25	146	172	2	45	13	232	576	287	2720	308	3028	192	2319	1876	776	18558	69996	88554	38
859	5628	1477	130	821	54	2482	1486	910	5765	1634	7399	1373	4248	2813	1182	78813	109777	188590	39
1	21	15	1146	46	..	1207	3	1	6	7	13	67	8	3	9	1365	55	1420	40
..	..	1	14	3	..	18	1	1	5	5	10	3	15	6	4	66	87	153	41
1	21	16	1160	49	..	1225	4	2	11	12	23	70	23	9	13	1431	142	1573	42
10805	**36919**	**9990**	**4822**	**6818**	**181**	**21811**	**7683**	**9801**	**25736**	**19125**	**44861**	**11524**	**20223**	**9796**	**3445**	**319618**	**228912**	**548530**	43
563	**1515**	**1117**	**210**	**814**	**30**	**2171**	**2200**	**6091**	**24924**	**6420**	**31344**	**3541**	**30622**	**14703**	**4867**	**130806**	**412539**	**543345**	44
11368	**38434**	**11107**	**5032**	**7632**	**211**	**23982**	**9883**	**15892**	**50660**	**25545**	**76205**	**15065**	**50845**	**24499**	**8312**	**450424**	**641451**	**1091875**	45

No. 8.—POPULATION OF LOCAL GOVERNMENT AREAS,

Number	Local government area (showing urban and rural components)		Professional, technical and related workers				Administrative, managerial, etc.			Clerical workers	Sales workers	Farmers, fishermen, hunters, etc.		
			Medical practitioners, dentists	Teachers	Other	Total	Government	Non-government	Total			Farmers, farm workers	Hunters, fishermen, timber getters, etc.	Total
	ADELAIDE STATISTICAL DIVISION													
1	Adelaide (C)—Adelaide Metropolitan Area	M	95	137	391	623	12	484	496	330	264	164	4	168
2		F	14	321	1217	1552	2	122	124	611	273	20	..	20
3		P	109	458	1608	2175	14	606	620	941	537	184	4	188
4	Brighton (C)—Adelaide Metropolitan Area	M	47	195	606	848	45	957	1002	861	611	72	3	75
5		F	3	288	279	570	..	85	85	1033	402	12	..	12
6		P	50	483	885	1418	45	1042	1087	1894	1013	84	3	87
7	Burnside (C)—Adelaide Metropolitan Area	M	252	415	1306	1973	63	1947	2010	1334	921	181	3	184
8		F	25	586	776	1387	3	230	233	1706	573	31	..	31
9		P	277	1001	2082	3360	66	2177	2243	3040	1494	212	3	215
10	Campbelltown (C)—Adelaide Metropolitan Area	M	18	183	595	796	21	740	761	861	690	321	9	330
11		F	..	219	285	504	..	74	74	1164	634	85	..	85
12		P	18	402	880	1300	21	814	835	2025	1324	406	9	415
13	Colonel Light Gardens (M)—Adelaide Metropolitan	M	4	27	64	95	5	78	83	132	74	14	..	14
14	Area	F	2	40	43	85	..	13	13	161	59	..	..	..
15		P	6	67	107	180	5	91	96	293	133	14	..	14
	East Torrens (D.C.)—													
16	Adelaide Metropolitan Area	M	1	16	11	28	..	21	21	12	6	1	..	1
17		F	..	1	1	2	..	2	2	10	3	..	..	..
18		P	1	17	12	30	..	23	23	22	9	1	..	1
19	Rural	M	2	21	39	62	2	42	44	39	42	412	6	418
20		F	1	23	23	47	..	4	4	91	52	62	..	62
21		P	3	44	62	109	2	46	48	130	94	474	6	480
22	Total East Torrens (D.C.)	M	3	37	50	90	2	63	65	51	48	413	6	419
23		F	1	24	24	49	..	6	6	101	55	62	..	62
24		P	4	61	74	139	2	69	71	152	103	475	6	481
25	Elizabeth (C)—Adelaide Metropolitan Area	M	18	113	711	842	24	332	356	719	368	100	..	100
26		F	2	221	198	421	..	82	82	1015	632	16	..	16
27		P	20	334	909	1263	24	414	438	1734	1000	116	..	116
28	Enfield (C)—Adelaide Metropolitan Area	M	36	357	995	1388	82	1087	1169	1982	1138	278	11	289
29		F	4	402	497	903	1	173	174	2971	1655	39	..	39
30		P	40	759	1492	2291	83	1260	1343	4953	2793	317	11	328
31	Gawler (M)—Urban Gawler (part)	M	10	29	68	107	5	115	120	117	77	85	1	86
32		F	..	38	61	99	..	14	14	200	118	21	..	21
33		P	10	67	129	206	5	129	134	317	195	106	1	107
34	Glenelg (M)—Adelaide Metropolitan Area	M	31	75	333	439	20	572	592	561	417	85	4	89
35		F	..	172	188	360	1	104	105	808	344	6	..	6
36		P	31	247	521	799	21	676	697	1369	761	91	4	95
37	Henley and Grange (M)—Adelaide Metropolitan	M	14	99	320	433	22	496	518	540	343	67	1	68
38	Area	F	1	166	141	308	..	61	61	786	296	13	..	13
39		P	15	265	461	741	22	557	579	1326	639	80	1	81
40	Hindmarsh (M)—Adelaide Metropolitan Area	M	2	24	83	109	4	122	126	204	132	25	2	27
41		F	..	44	42	86	..	24	24	358	179	3	..	3
42		P	2	68	125	195	4	146	150	562	311	28	2	30
43	Kensington and Norwood (C)—Adelaide Metropoli-	M	24	80	152	256	7	211	218	266	189	52	3	55
44	tan Area	F	2	205	187	394	2	47	49	378	231	9	..	9
45		P	26	285	339	650	9	258	267	644	420	61	3	64
	Marion (C)—													
46	Adelaide Metropolitan Area	M	32	416	1133	1581	74	1624	1698	2372	1522	255	6	261
47		F	1	547	483	1031	1	173	174	2998	1316	29	..	29
48		P	33	963	1616	2612	75	1797	1872	5370	2838	284	6	290
49	Rural	M	..	..	3	3	..	4	4	3	..	9	..	9
50		F	..	..	4	4	..	2	2	5	2	..	..	..
51		P	..	..	7	7	..	6	6	8	2	9	..	9
52	Total Marion (C)	M	32	416	1136	1584	74	1628	1702	2375	1522	264	6	270
53		F	1	547	487	1035	1	175	176	3003	1318	29	..	29
54		P	33	963	1623	2619	75	1803	1878	5378	2840	293	6	299
55	Meadows (D.C.) (part)—Rural	M	2	23	33	58	6	60	66	46	35	256	8	264
56		F	..	24	14	38	..	6	6	94	51	73	..	73
57		P	2	47	47	96	6	66	72	140	86	329	8	337
	Mitcham (C)—													
58	Adelaide Metropolitan Area	M	119	489	1570	2178	80	1874	1954	1803	1178	253	11	264
59		F	14	630	713	1357	2	184	186	2232	761	39	..	39
60		P	133	1119	2283	3535	82	2058	2140	4035	1939	292	11	303
61	Rural	M	2	..	5	7	..	3	3	1	3	13	..	13
62		F	..	..	1	1	..	1	1	2	4	1	..	1
63		P	2	..	6	8	..	4	4	3	7	14	..	14
64	Total Mitcham (C)	M	121	489	1575	2185	80	1877	1957	1804	1181	266	11	277
65		F	14	630	714	1358	2	185	187	2234	765	40	..	40
66		P	135	1119	2289	3543	82	2062	2144	4038	1946	306	11	317
67	Mudla Wirra (D.C.) (part)—Urban Gawler (part)	M	..	6	..	6	..	2	2	2	..	5	..	5
68		F	..	3	..	3	..	..	..	1	3	1	..	1
69		P	..	9	..	9	..	2	2	3	3	6	..	6

BY OCCUPATION: SOUTH AUSTRALIA, CENSUS, 30 JUNE 1966

Miners, quarrymen, etc.	Transport and communication workers	Craftsmen, production-process workers and labourers: Clothes, textiles, leather goods workers	Toolmakers, machinists, etc.	Electricians	Metal workers	Carpenters, joiners	Bricklayers, painters, decorators	Food, beverage and tobacco workers	Freight handlers	Labourers	Other	Total	Services, sport, recreation workers	Armed services	Inadequate reply	Total in work force	Total not in work force	Grand total	Number
ADELAIDE STATISTICAL DIVISION																			
27	302	89	541	168	95	124	265	144	219	657	286	2588	543	21	153	5515	3668	9183	1
..	60	404	9	..	40	1	4	56	4	6	98	322	787	2	93	3844	5550	9394	2
27	362	193	550	168	135	125	269	200	223	663	384	2910	1330	23	246	9359	9218	18577	3
7	293	35	599	222	67	214	267	93	131	91	242	1961	217	39	33	5947	5023	10970	4
..	57	62	5	4	38	3	2	17	5	4	42	182	378	2	86	2807	8843	11650	5
7	350	97	604	226	105	217	269	110	136	95	284	2143	595	41	119	8754	13866	22620	6
22	398	90	716	267	76	230	365	189	198	263	304	2698	305	39	66	9950	8075	18025	7
..	91	111	5	..	28	5	4	27	5	4	78	267	663	3	142	5096	15637	20733	8
22	489	201	721	267	104	235	369	216	203	267	382	2965	968	42	208	15046	23712	38758	9
33	713	136	1275	390	127	437	764	212	195	602	485	4623	344	49	50	9250	6828	16078	10
..	69	198	11	2	72	9	3	75	10	12	126	518	680	1	108	3837	12168	16005	11
33	782	334	1286	392	199	446	767	287	205	614	611	5141	1024	50	158	13087	18996	32083	12
2	63	12	157	31	16	43	51	19	42	38	53	462	40	2	10	977	631	1608	13
..	11	15	1	..	6	..	1	2	..	..	11	36	56	..	9	430	1366	1796	14
2	74	27	158	31	22	43	52	21	42	38	64	498	96	2	19	1407	1997	3404	15
..	2	1	4	1	..	2	1	..	1	..	3	13	1	..	1	85	350	435	16
..	..	3	..	1	1	..	..	..	..	..	..	5	12	..	..	34	104	138	17
..	2	4	4	2	1	2	1	..	1	..	3	18	13	..	1	119	454	573	18
10	39	6	71	24	4	15	25	15	13	36	37	246	22	2	4	928	723	1651	19
..	6	14	..	1	3	..	..	2	3	..	9	32	31	..	13	338	1251	1589	20
10	45	20	71	25	7	15	25	17	16	36	46	278	53	2	17	1266	1974	3240	21
10	41	7	75	25	4	17	26	15	14	36	40	259	23	2	5	1013	1073	2086	22
..	6	17	..	2	4	..	..	2	3	..	9	37	43	..	13	372	1355	1727	23
10	47	24	75	27	8	17	26	17	17	36	49	296	66	2	18	1385	2428	3813	24
16	493	92	1829	485	287	318	522	109	330	297	654	4923	348	349	38	8552	7981	16533	25
..	74	198	30	17	218	1	2	21	10	3	110	610	626	4	139	3619	12797	16416	26
16	567	290	1859	502	505	319	524	130	340	300	764	5533	974	353	177	12171	20778	32949	27
27	2140	367	4279	908	548	1173	1394	703	1135	1482	1764	13753	907	169	177	23139	17612	40751	28
..	235	556	66	18	373	18	19	165	30	18	515	1778	2239	4	361	10359	29151	39510	29
27	2375	923	4345	926	921	1191	1413	868	1165	1500	2279	15531	3146	173	538	33498	46763	80261	30
7	152	9	179	89	48	62	85	74	58	113	112	829	58	5	9	1567	1203	2770	31
..	23	52	1	..	4	..	..	9	..	..	23	89	88	..	26	678	2255	2933	32
7	175	61	180	89	52	62	85	83	58	113	135	918	146	5	35	2245	3458	5703	33
2	222	36	446	147	59	141	176	92	123	140	206	1566	252	16	33	4189	2541	6730	34
..	58	55	6	4	49	1	2	14	5	2	34	172	403	2	62	2320	5712	8032	35
2	280	91	452	151	108	142	178	106	128	142	240	1738	655	18	95	6509	8253	14762	36
3	284	63	576	160	60	142	193	71	139	81	211	1696	163	23	30	4101	2761	6862	37
..	47	53	7	5	37	..	2	9	3	3	38	157	244	..	37	1949	5335	7284	38
3	331	116	583	165	97	142	195	80	142	84	249	1853	407	23	67	6050	8096	14146	39
3	281	104	628	109	109	173	195	93	181	517	355	2464	130	7	58	3541	2144	5685	40
..	32	111	19	3	71	3	5	31	4	15	108	370	318	..	64	1434	4233	5667	41
3	313	215	647	112	180	176	200	124	185	532	463	2834	448	7	122	4975	6377	11352	42
20	268	56	479	95	67	143	229	122	132	356	215	1894	201	12	47	3426	2382	5808	43
..	26	87	6	..	18	5	1	48	2	8	90	265	428	..	46	1826	4294	6120	44
20	294	143	485	95	85	148	230	170	134	364	305	2159	629	12	93	5252	6676	11928	45
25	1460	274	2815	828	277	917	1048	366	636	518	1075	8754	819	163	113	18768	14357	33125	46
..	168	345	55	11	302	28	3	56	21	10	318	1149	1105	..	202	8172	25457	33629	47
25	1628	619	2870	839	579	945	1051	422	657	528	1393	9903	1924	163	315	26940	39814	66754	48
1	5	..	6	..	..	7	4	3	2	4	2	28	4	2	2	61	39	100	49
..	..	1	..	..	2	..	..	1	..	..	..	4	2	..	1	20	76	96	50
1	5	1	6	..	2	7	4	4	2	4	2	32	6	2	3	81	115	196	51
26	1465	274	2821	828	277	924	1052	369	638	522	1077	8782	823	165	115	18829	14396	33225	52
..	168	346	55	11	304	28	3	57	21	10	318	1153	1107	..	203	8192	25533	33725	53
26	1633	620	2876	839	581	952	1055	426	659	532	1395	9935	1930	165	318	27021	39929	66950	54
..	50	8	85	25	9	47	45	17	7	34	39	316	9	4	6	854	566	1420	55
..	11	11	..	..	5	1	..	6	..	1	6	30	30	..	15	348	1056	1404	56
..	61	19	85	25	14	48	45	23	7	35	45	346	39	4	21	1202	1622	2824	57
13	697	155	1593	570	149	501	597	217	329	267	528	4906	439	70	70	13572	10232	23804	58
..	111	164	15	5	89	10	..	41	5	9	153	491	819	6	169	6171	19324	25495	59
13	808	319	1608	575	238	511	597	258	334	276	681	5397	1258	76	239	19743	29556	49299	60
..	5	..	5	1	..	1	2	..	1	1	2	13	..	..	..	45	52	97	61
..	..	..	..	..	..	..	..	1	..	..	..	1	3	..	..	13	61	74	62
..	5	..	5	1	..	1	2	1	1	1	2	14	3	..	..	58	113	171	63
13	702	155	1598	571	149	502	599	217	330	268	530	4919	439	70	70	13617	10284	23901	64
..	111	164	15	5	89	10	..	42	5	9	153	492	822	6	169	6184	19385	25569	65
13	813	319	1613	576	238	512	599	259	335	277	683	5411	1261	76	239	19801	29669	49470	66
..	4	..	2	..	..	2	1	2	1	3	3	14	3	..	..	36	41	77	67
..	..	..	..	..	1	..	..	..	..	..	..	1	1	..	..	10	68	78	68
..	4	..	2	..	1	2	1	2	1	3	3	15	4	..	..	46	109	155	69

No. 8.—Population of Local Government Areas, by Occupation:

Number	Local government area (showing urban and rural components)		Professional, technical and related workers				Administrative, managerial, etc.			Clerical workers	Sales workers	Farmers, fishermen, hunters, etc.		
			Medical practitioners, dentists	Teachers	Other	Total	Government	Non-government	Total			Farmers, farm workers	Hunters, fishermen, timber getters, etc.	Total
	ADELAIDE STATISTICAL DIVISION—*continued*													
	Munno Para (D.C.)—													
1	Adelaide Metropolitan Area	M	2	8	110	120	5	51	56	152	107	29	..	29
2		F	..	28	37	65	..	11	11	179	190	4	..	4
3		P	2	36	147	185	5	62	67	331	297	33	..	33
4	Urban Gawler (part)	M	..	1	5	6	..	7	7	14	11	16	..	16
5		F	..	2	3	5	..	..	..	23	6	5	..	5
6		P	..	3	8	11	..	7	7	37	17	21	..	21
7	Rural	M	..	12	36	48	1	21	22	30	17	454	..	454
8		F	..	13	11	24	..	11	11	49	29	176	..	176
9		P	..	25	47	72	1	32	33	79	46	630	..	630
10	Total Munno Para (D.C.)	M	2	21	151	174	6	79	85	196	135	499	..	499
11		F	..	43	51	94	..	22	22	251	225	185	..	185
12		P	2	64	202	268	6	101	107	447	360	684	..	684
	Noarlunga (D.C.)—													
13	Urban Reynella-Port Noarlunga	M	5	38	154	197	7	193	200	267	232	64	2	66
14		F	..	54	56	110	..	35	35	383	256	12	..	12
15		P	5	92	210	307	7	228	235	650	488	76	2	78
	Rural—													
16	McLaren Vale (part)	M	..	..	2	2	1	3	4	..	1	5	..	5
17		F	..	1	..	1	..	1	1	2	..	1	..	1
18		P	..	1	2	3	1	4	5	2	1	6	..	6
19	Other	M	..	6	22	28	1	33	34	44	22	209	2	211
20		F	..	13	14	27	..	1	1	49	36	56	..	56
21		P	..	19	36	55	1	34	35	93	58	265	2	267
22	Total Rural	M	..	6	24	30	2	36	38	44	23	214	2	216
23		F	..	14	14	28	..	2	2	51	36	57	..	57
24		P	..	20	38	58	2	38	40	95	59	271	2	273
25	Total Noarlunga (D.C.)	M	5	44	178	227	9	229	238	311	255	278	4	282
26		F	..	68	70	138	..	37	37	434	292	69	..	69
27		P	5	112	248	365	9	266	275	745	547	347	4	351
28	Payneham (C)—Adelaide Metropolitan Area	M	24	127	263	414	22	370	392	450	301	101	1	102
29		F	6	139	130	275	..	33	33	693	295	15	..	15
30		P	30	266	393	689	22	403	425	1143	596	116	1	117
31	Port Adelaide (C)—Adelaide Metropolitan Area	M	22	83	287	392	26	438	464	1014	404	105	52	157
32		F	1	165	205	371	..	89	89	1332	679	4	1	5
33		P	23	248	492	763	26	527	553	2346	1083	109	53	162
34	Prospect (C)—Adelaide Metropolitan Area	M	48	137	427	612	24	469	493	676	352	110	3	113
35		F	2	191	222	415	1	82	83	955	388	8	..	8
36		P	50	328	649	1027	25	551	576	1631	740	118	3	121
37	St Peters (M)—Adelaide Metropolitan Area	M	26	101	183	310	15	179	194	230	187	51	1	52
38		F	4	128	144	276	..	40	40	385	182	5	1	6
39		P	30	229	327	586	15	219	234	615	369	56	2	58
	Salisbury (C)—													
40	Adelaide Metropolitan Area	M	11	80	563	654	23	386	409	672	503	262	2	264
41		F	1	137	188	326	..	65	65	1109	698	73	..	73
42		P	12	217	751	980	23	451	474	1781	1201	335	2	337
43	Rural	M	2	4	33	39	2	18	20	21	17	127	..	127
44		F	1	8	11	20	..	5	5	40	20	53	..	53
45		P	3	12	44	59	2	23	25	61	37	180	..	180
46	Total Salisbury (C)	M	13	84	596	693	25	404	429	693	520	389	2	391
47		F	2	145	199	346	..	70	70	1149	718	126	..	126
48		P	15	229	795	1039	25	474	499	1842	1238	515	2	517
	Stirling (D.C.)—													
49	Urban Crafers-Bridgewater	M	11	42	107	160	5	127	132	105	86	74	1	75
50		F	1	55	53	109	..	16	16	158	93	11	..	11
51		P	12	97	160	269	5	143	148	263	179	85	1	86
52	Rural	M	8	23	127	158	3	93	96	66	53	159	..	159
53		F	2	25	21	48	..	11	11	99	44	43	..	43
54		P	10	48	148	206	3	104	107	165	97	202	..	202
55	Total Stirling (D.C.)	M	19	65	234	318	8	220	228	171	139	233	1	234
56		F	3	80	74	157	..	27	27	257	137	54	..	54
57		P	22	145	308	475	8	247	255	428	276	287	1	288
	Teatree Gully (D.C.)—													
58	Adelaide Metropolitan Area	M	10	87	377	474	15	405	420	431	425	137	3	140
59		F	1	130	144	275	1	45	46	811	366	20	..	20
60		P	11	217	521	749	16	450	466	1242	791	157	3	160
61	Rural	M	1	16	17	34	..	21	21	30	16	128	..	128
62		F	..	7	2	9	..	3	3	35	23	20	..	20
63		P	1	23	19	43	..	24	24	65	39	148	..	148
64	Total Teatree Gully (D.C.)	M	11	103	394	508	15	426	441	461	441	265	3	268
65		F	1	137	146	284	1	48	49	846	389	40	..	40
66		P	12	240	540	792	16	474	490	1307	830	305	3	308

South Australia, Census, 30 June 1966—*continued*

Miners, quarrymen, etc.	Transport and communication workers	Craftsmen, production-process workers and labourers: Clothes, textiles, leather goods workers	Toolmakers, machinists, etc.	Electricians	Metal workers	Carpenters, joiners	Bricklayers, painters, decorators	Food, beverage and tobacco workers	Freight handlers	Labourers	Other	Total	Services, sport, recreation workers	Armed services	Inadequate reply	Total in work force	Total not in work force	Grand total	Number
ADELAIDE STATISTICAL DIVISION—*continued*																			
1	160	38	615	112	115	123	187	20	109	150	266	1735	94	36	29	2519	2674	5193	1
..	29	89	17	8	99	..	..	11	3	1	28	256	132	2	69	937	4154	5091	2
1	189	127	632	120	214	123	187	31	112	151	294	1991	226	38	98	3456	6828	10284	3
1	24	2	33	12	6	6	9	7	5	15	15	110	9	1	3	202	196	398	4
..	..	5	..	..	1	..	..	1	..	..	2	9	13	..	3	64	325	389	5
1	24	7	33	12	7	6	9	8	5	15	17	119	22	1	6	266	521	787	6
2	40	6	96	17	15	19	30	10	13	53	43	302	21	3	12	951	729	1680	7
..	6	12	..	1	8	..	..	1	..	..	4	26	18	..	17	356	1170	1526	8
2	46	18	96	18	23	19	30	11	13	53	47	328	39	3	29	1307	1899	3206	9
4	224	46	744	141	136	148	226	37	127	218	324	2147	124	40	44	3672	3599	7271	10
..	35	106	17	9	108	..	..	13	3	1	34	291	163	2	89	1357	5649	7006	11
4	259	152	761	150	244	148	226	50	130	219	358	2438	287	42	133	5029	9248	14277	12
22	226	30	599	155	58	178	234	141	69	131	311	1906	115	18	11	3260	2654	5914	13
..	31	58	11	2	80	6	2	35	5	2	56	257	161	2	49	1296	4608	5904	14
22	257	88	610	157	138	184	236	176	74	133	367	2163	276	20	60	4556	7262	11818	15
..	2	..	3	3	..	1	..	2	1	2	4	16	4	..	1	35	14	49	16
..	1	..	..	..	..	..	..	2	..	..	1	3	2	..	..	11	30	41	17
..	3	..	3	3	..	1	..	4	1	2	5	19	6	..	1	46	44	90	18
2	42	6	70	32	4	37	24	38	7	50	22	290	21	2	7	703	479	1182	19
..	6	5	1	..	6	..	..	4	1	1	9	27	24	..	10	236	872	1108	20
2	48	11	71	32	10	37	24	42	8	51	31	317	45	2	17	939	1351	2290	21
2	44	6	73	35	4	38	24	40	8	52	26	306	25	2	8	738	493	1231	22
..	7	5	1	..	6	..	..	6	1	1	10	30	26	..	10	247	902	1149	23
2	51	11	74	35	10	38	24	46	9	53	36	336	51	2	18	985	1395	2380	24
24	270	36	672	190	62	216	258	181	77	183	337	2212	140	20	19	3998	3147	7145	25
..	38	63	12	2	86	6	2	41	6	3	66	287	187	2	59	1543	5510	7053	26
24	308	99	684	192	148	222	260	222	83	186	403	2499	327	22	78	5541	8657	14198	27
8	373	64	680	198	54	208	387	122	134	379	234	2460	202	13	43	4758	3455	8213	28
..	38	117	7	1	26	7	2	34	5	12	75	286	372	..	69	2076	6555	8631	29
8	411	181	687	199	80	215	389	156	139	391	309	2746	574	13	112	6834	10010	16844	30
12	1052	115	1924	396	364	616	498	211	1286	1196	1179	7785	599	46	150	12075	8120	20195	31
..	88	255	51	23	332	11	2	53	12	20	251	1010	808	1	197	4580	15048	19628	32
12	1140	370	1975	419	696	627	500	264	1298	1216	1430	8795	1407	47	347	16655	23168	39823	33
16	434	93	923	229	163	244	316	152	195	404	389	3108	276	31	58	6169	3951	10120	34
..	67	148	14	2	54	4	5	24	5	12	88	356	549	..	81	2902	8389	11291	35
16	501	241	937	231	217	248	321	176	200	416	477	3464	825	31	139	9071	12340	21411	36
6	275	44	410	105	54	134	252	84	93	364	170	1710	164	13	53	3194	2403	5597	37
..	25	71	3	..	23	..	2	41	3	5	67	215	377	..	46	1552	4185	5737	38
6	300	115	413	105	77	134	254	125	96	369	237	1925	541	13	99	4746	6588	11334	39
19	739	103	1901	451	247	408	632	264	338	443	701	5488	314	719	81	9862	7586	17448	40
..	71	213	30	13	193	7	3	44	21	8	132	664	648	122	175	3951	12513	16464	41
19	810	316	1931	464	440	415	635	308	359	451	833	6152	962	841	256	13813	20099	33912	42
2	28	2	102	14	11	14	31	12	18	40	51	295	9	..	3	561	408	969	43
..	3	7	2	1	8	..	1	2	..	..	8	29	16	..	10	196	685	881	44
2	31	9	104	15	19	14	32	14	18	40	59	324	25	..	13	757	1093	1850	45
21	767	105	2003	465	258	422	663	276	356	483	752	5783	323	719	84	10423	7994	18417	46
..	74	220	32	14	201	7	4	46	21	8	140	693	664	122	185	4147	13198	17345	47
21	841	325	2035	479	459	429	667	322	377	491	892	6476	987	841	269	14570	21192	35762	48
7	121	9	136	73	10	32	59	18	26	44	50	457	38	9	18	1208	965	2173	49
..	8	18	1	..	1	..	1	2	1	..	8	32	59	..	21	507	1807	2314	50
7	129	27	137	73	11	32	60	20	27	44	58	489	97	9	39	1715	2772	4487	51
10	54	3	81	41	4	21	31	17	13	37	50	298	26	1	2	923	632	1555	52
..	6	9	..	..	1	..	..	1	1	..	10	22	52	..	16	341	1168	1509	53
10	60	12	81	41	5	21	31	18	14	37	60	320	78	1	18	1264	1800	3064	54
17	175	12	217	114	14	53	90	35	39	81	100	755	64	10	20	2131	1597	3728	55
..	14	27	1	..	2	..	1	3	2	..	18	54	111	..	37	848	2975	3823	56
17	189	39	218	114	16	53	91	38	41	81	118	809	175	10	57	2979	4572	7551	57
28	476	53	1006	295	77	292	462	119	180	198	414	3096	181	25	52	5748	4430	10178	58
..	58	96	4	2	78	1	..	26	7	..	66	280	377	..	90	2323	7625	9948	59
28	534	149	1010	297	155	293	462	145	187	198	480	3376	558	25	142	8071	12055	20126	60
1	27	1	36	7	1	8	10	13	3	6	19	104	3	2	3	369	242	611	61
..	1	3	..	..	2	..	..	2	..	..	5	12	6	..	7	116	461	577	62
1	28	4	36	7	3	8	10	15	3	6	24	116	9	2	10	485	703	1188	63
29	503	54	1042	302	78	300	472	132	183	204	433	3200	184	27	55	6117	4672	10789	64
..	59	99	4	2	80	1	..	28	7	..	71	292	383	..	97	2439	8086	10525	65
29	562	153	1046	304	158	301	472	160	190	204	504	3492	567	27	152	8556	12758	21314	66

No. 8.—Population of Local Government Areas, by Occupation:

Number	Local government area (showing urban and rural components)		Professional, technical and related workers				Administrative, managerial, etc.			Clerical workers	Sales workers	Farmers, fishermen, hunters, etc.		
			Medical practitioners, dentists	Teachers	Other	Total	Government	Non-government	Total			Farmers, farm workers	Hunters, fishermen, timber getters, etc.	Total
	ADELAIDE STATISTICAL DIVISION—*continued*													
1	Thebarton (M)—Adelaide Metropolitan Area	M	2	38	65	105	9	145	154	233	153	47	3	50
2		F	1	60	48	109	..	21	21	369	202	22	..	22
3		P	3	98	113	214	9	166	175	602	355	69	3	72
4	Unley (C)—Adelaide Metropolitan Area	M	103	291	906	1300	47	1004	1051	1178	807	205	9	214
5		F	9	436	688	1133	1	169	170	1763	675	29	..	29
6		P	112	727	1594	2433	48	1173	1221	2941	1482	234	9	243
7	Walkerville (M)—Adelaide Metropolitan Area	M	60	36	183	279	6	191	197	129	80	26	..	26
8		F	3	77	119	199	..	30	30	202	56	6	..	6
9		P	63	113	302	478	6	221	227	331	136	32	..	32
10	West Torrens (C)—Adelaide Metropolitan Area	M	53	290	895	1238	46	1413	1459	1669	1016	221	7	228
11		F	5	411	424	840	..	148	148	2405	883	48	..	48
12		P	58	701	1319	2078	46	1561	1607	4074	1899	269	7	276
	Willunga (D.C.) (part)—													
	Rural—													
13	McLaren Vale (part)	M	2	4	4	10	..	16	16	9	8	25	..	25
14		F	..	1	9	10	..	2	2	11	15	4	..	4
15		P	2	5	13	20	..	18	18	20	23	29	..	29
16	Other	M	1	16	13	30	1	30	31	15	22	235	3	238
17		F	..	12	6	18	..	2	2	29	19	46	..	46
18		P	1	28	19	48	1	32	33	44	41	281	3	284
19	Total Willunga (D.C.) (part)	M	3	20	17	40	1	46	47	24	30	260	3	263
20		F	..	13	15	28	..	4	4	40	34	50	..	50
21		P	3	33	32	68	1	50	51	64	64	310	3	313
22	Woodville (C)—Adelaide Metropolitan Area	M	71	296	925	1292	69	1204	1273	2119	993	380	12	392
23		F	8	395	815	1218	2	158	160	3055	1295	122	..	122
24		P	79	691	1740	2510	71	1362	1433	5174	2288	502	12	514
25	Adelaide Metropolitan Area	M	1125	4200	13454	18779	766	16800	17566	20930	13181	3542	150	3692
26		F	109	6139	8214	14462	17	2265	2282	29489	13267	658	2	660
27		P	1234	10339	21668	33241	783	19065	19848	50419	26448	4200	152	4352
28	Other Urban Centres	M	26	116	334	476	17	444	461	505	406	244	4	248
29		F	1	152	173	326	..	65	65	765	476	50	..	50
30		P	27	268	507	802	17	509	526	1270	882	294	4	298
31	Total Urban	M	1151	4316	13788	19255	783	17244	18027	21435	13587	3786	154	3940
32		F	110	6291	8387	14788	17	2330	2347	30254	13743	708	2	710
33		P	1261	10607	22175	34043	800	19574	20374	51689	27330	4494	156	4650
34	Total Rural	M	20	125	334	479	17	344	361	304	236	2032	19	2051
35		F	4	127	116	247	..	49	49	506	295	535	..	535
36		P	24	252	450	726	17	393	410	810	531	2567	19	2586
37	*Total Division*	*M*	*1171*	*4441*	*14122*	*19734*	*800*	*17588*	*18388*	*21739*	*13823*	*5818*	*173*	*5991*
38		*F*	*114*	*6418*	*8503*	*15035*	*17*	*2379*	*2396*	*30760*	*14038*	*1243*	*2*	*1245*
39		*P*	*1285*	*10859*	*22625*	*34769*	*817*	*19967*	*20784*	*52499*	*27861*	*7061*	*175*	*7236*
	CENTRAL STATISTICAL DIVISION													
	Angaston (D.C.)—													
40	Urban Angaston	M	4	6	22	32	5	34	39	31	20	53	..	53
41		F	1	16	24	41	..	3	3	27	26	17	..	17
42		P	5	22	46	73	5	37	42	58	46	70	..	70
43	Urban Nuriootpa	M	4	15	29	48	5	50	55	24	36	44	..	44
44		F	..	19	6	25	..	4	4	42	29	16	..	16
45		P	4	34	35	73	5	54	59	66	65	60	..	60
46	Rural	M	..	3	6	9	..	14	14	5	7	273	..	273
47		F	..	3	4	7	..	..	..	14	12	56	..	56
48		P	..	6	10	16	..	14	14	19	19	329	..	329
49	Total Angaston (D.C.)	M	8	24	57	89	10	98	108	60	63	370	..	370
50		F	1	38	34	73	..	7	7	83	67	89	..	89
51		P	9	62	91	162	10	105	115	143	130	459	..	459
	Balaklava (D.C.)—													
52	Urban Balaklava	M	2	9	6	17	..	40	40	15	30	37	..	37
53		F	..	15	13	28	..	7	7	25	31	7	..	7
54		P	2	24	19	45	..	47	47	40	61	44	..	44
55	Rural	M	..	3	..	3	..	1	1	2	3	215	..	215
56		F	..	2	2	4	..	..	..	3	9	64	..	64
57		P	..	5	2	7	..	1	1	5	12	279	..	279
58	Total Balaklava (D.C.)	M	2	12	6	20	..	41	41	17	33	252	..	252
59		F	..	17	15	32	..	7	7	28	40	71	..	71
60		P	2	29	21	52	..	48	48	45	73	323	..	323
61	Barossa (D.C.)—Rural	M	1	11	13	25	3	16	19	16	17	298	31	329
62		F	..	8	3	11	..	4	4	40	31	63	1	64
63		P	1	19	16	36	3	20	23	56	48	361	32	393
64	Dudley (D.C.)—Rural	M	..	3	1	4	..	11	11	2	..	64	3	67
65		F	..	2	2	4	..	2	2	5	4	11	..	11
66		P	..	5	3	8	..	13	13	7	4	75	3	78

South Australia, Census, 30 June 1966—*continued*

Miners, quarrymen, etc.	Transport and communication workers	Craftsmen, production-process workers and labourers: Clothes, textiles, leather goods workers	Toolmakers, machinists, etc.	Electricians	Metal workers	Carpenters, joiners	Bricklayers, painters, decorators	Food, beverage and tobacco workers	Freight handlers	Labourers	Other	Total	Services, sport, recreation workers	Armed services	Inadequate reply	Total in work force	Total not in work force	Grand total	Number
ADELAIDE STATISTICAL DIVISION—*continued*																			
10	267	116	604	106	103	180	205	79	179	610	287	2469	186	4	78	3709	2384	6093	1
..	29	155	22	1	64	8	1	41	2	21	106	421	297	..	74	1544	4659	6203	2
10	296	271	626	107	167	188	206	120	181	631	393	2890	483	4	152	5253	7043	12296	3
27	706	175	1309	388	169	356	601	225	351	692	541	4807	533	141	91	10855	7603	18458	4
..	130	258	15	..	61	10	3	74	9	12	148	590	1194	2	136	5822	15447	21269	5
27	836	433	1324	388	230	366	604	299	360	704	689	5397	1727	143	227	16677	23050	39727	6
1	51	12	92	31	12	33	38	19	17	40	25	319	35	..	8	1125	885	2010	7
..	14	17	..	..	2	1	1	5	1	1	10	38	137	..	16	698	1885	2583	8
1	65	29	92	31	14	34	39	24	18	41	35	357	172	..	24	1823	2770	4593	9
20	966	191	1985	598	218	528	714	301	494	576	769	6374	571	56	91	13688	8931	22619	10
..	134	277	22	7	136	6	5	84	19	8	242	806	855	3	128	6250	17353	23603	11
20	1100	468	2007	605	354	534	719	385	513	584	1011	7180	1426	59	219	19938	26284	46222	12
..	14	..	9	21	..	6	9	15	4	7	7	78	2	1	..	163	120	283	13
..	9	..	..	..	1	..	..	1	..	..	2	4	14	..	..	69	226	295	14
..	23	..	9	21	1	6	9	16	4	7	9	82	16	1	..	232	346	578	15
3	33	..	19	14	2	9	13	22	5	26	10	120	14	..	1	507	316	823	16
..	6	..	..	..	..	1	..	5	..	..	2	8	29	..	7	164	625	799	17
3	39	..	19	14	2	10	13	27	5	26	12	128	43	..	8	671	941	1612	18
3	47	..	28	35	2	15	22	37	9	33	17	198	16	1	1	670	436	1106	19
..	15	..	..	..	1	1	..	6	..	..	4	12	43	..	7	233	851	4084	20
3	62	..	28	35	3	16	22	43	9	33	21	210	59	1	8	903	1287	2190	21
15	1645	416	4728	810	601	1145	1040	409	1318	1437	1624	13528	725	160	205	22347	14378	36725	22
..	189	529	163	32	770	14	11	104	51	30	480	2184	1642	1	288	10154	26999	37153	23
15	1834	945	4891	842	1371	1159	1051	513	1369	1467	2104	15712	2367	161	493	32501	41377	73878	24
363	14760	2930	32114	8100	4114	8825	11399	4435	8485	11798	12980	105180	8589	2203	1818	207061	151385	358446	25
..	1911	4287	583	159	3180	153	83	1103	242	224	3414	13428	16146	155	2887	94687	274783	369470	26
363	16671	7217	32697	8259	7294	8978	11482	5538	8727	12022	16394	118608	24735	2358	4705	301748	426168	727916	27
37	527	50	949	329	122	280	388	242	159	306	491	3316	223	33	41	6273	5059	11332	28
..	62	133	13	2	87	6	3	47	6	2	89	388	322	2	99	2555	9063	11618	29
37	589	183	962	331	209	286	391	289	165	308	580	3704	545	35	140	8828	14122	22950	30
400	15287	2980	33063	8429	4236	9105	11787	4677	8644	12104	13471	108496	8812	2236	1859	213334	156444	369778	31
..	1973	4420	596	161	3267	159	86	1150	248	226	3503	13816	16468	157	2986	97242	283846	381088	32
400	17260	7400	33659	8590	7503	9264	11873	5827	8892	12330	16974	122312	25280	2393	4845	310576	440290	750866	33
31	339	32	583	199	50	185	224	164	87	296	286	2106	135	17	41	6100	4320	10420	34
..	55	62	3	3	36	2	1	28	5	2	56	198	227	..	96	2208	7681	9889	35
31	394	94	586	202	86	187	225	192	92	298	342	2304	362	17	137	8308	12001	20309	36
431	*15626*	*3012*	*33646*	*8628*	*4286*	*9290*	*12011*	*4841*	*8731*	*12400*	*13757*	*110602*	*8947*	*2253*	*1900*	*219434*	*160764*	*380198*	37
..	*2028*	*4482*	*599*	*164*	*3303*	*161*	*87*	*1178*	*253*	*228*	*3559*	*14014*	*16695*	*157*	*3082*	*99450*	*291527*	*390977*	38
431	*17654*	*7494*	*34245*	*8792*	*7589*	*9451*	*12098*	*6019*	*8984*	*12628*	*17316*	*124616*	*25642*	*2410*	*4982*	*318884*	*452291*	*771175*	39
CENTRAL STATISTICAL DIVISION																			
10	44	..	39	28	11	10	29	63	6	39	47	272	12	2	1	516	400	916	40
1	4	1	..	..	..	..	..	11	..	1	25	38	31	..	7	195	776	971	41
11	48	1	39	28	11	10	29	74	6	40	72	310	43	2	8	711	1176	1887	42
3	59	2	49	29	3	32	37	50	5	43	39	289	18	5	1	582	417	999	43
..	7	1	..	..	..	..	..	14	..	..	4	19	38	..	2	182	860	1042	44
3	66	3	49	29	3	32	37	64	5	43	43	308	56	5	3	764	1277	2041	45
7	31	..	14	9	3	4	15	29	9	28	20	131	3	..	2	482	325	807	46
..	6	2	..	..	..	..	..	2	..	..	3	7	9	..	4	115	665	780	47
7	37	2	14	9	3	4	15	31	9	28	23	138	12	..	6	597	990	1587	48
20	134	2	102	66	17	46	81	142	20	110	106	692	33	7	4	1580	1142	2722	49
1	17	4	..	..	..	..	..	27	..	1	32	64	78	..	13	492	2301	2793	50
21	151	6	102	66	17	46	81	169	20	111	138	756	111	7	17	2072	3443	5515	51
..	23	1	22	24	1	9	12	14	2	29	12	126	10	3	5	306	270	576	52
..	8	..	..	..	2	..	..	..	..	..	1	3	26	..	7	142	481	623	53
..	31	1	22	24	3	9	12	14	2	29	13	129	36	3	12	448	751	1199	54
..	5	..	3	3	..	..	4	1	..	..	1	12	..	..	..	241	128	369	55
..	3	..	..	..	..	..	..	1	..	..	..	1	6	..	..	90	292	382	56
..	8	..	3	3	..	..	4	2	..	..	1	13	6	..	..	331	420	751	57
..	28	1	25	27	1	9	16	15	2	29	13	138	10	3	5	547	398	945	58
..	11	..	..	..	2	..	..	1	..	..	1	4	32	..	7	232	773	1005	59
..	39	1	25	27	3	9	16	16	2	29	14	142	42	3	12	779	1171	1950	60
13	49	..	39	7	5	50	16	51	4	31	13	216	4	2	5	695	454	1149	61
..	6	10	..	..	..	..	..	23	..	..	3	36	12	..	8	212	850	1062	62
13	55	10	39	7	5	50	16	74	4	31	16	252	16	2	13	907	1304	2211	63
3	11	..	4	..	..	3	6	1	2	1	10	27	1	4	..	130	115	245	64
..	1	..	..	..	..	..	..	..	..	..	..	..	10	..	1	38	168	206	65
3	12	..	4	..	..	3	6	1	2	1	10	27	11	4	1	168	283	451	66

No. 8.—Population of Local Government Areas, by Occupation:

Number	Local government area (showing urban and rural components)		Professional, technical and related workers				Administrative, managerial, etc.			Clerical workers	Sale workers	Farmers, fishermen, hunters, etc.		
			Medical practitioners, dentists	Teachers	Other	Total	Government	Non-government	Total			Farmers, farm workers	Hunters, fishermen, timber getters,	Total
	CENTRAL STATISTICAL DIVISION—*continued*													
	Encounter Bay (D.C.)—													
1	Urban Victor Harbor (part)	M	..	3	5	8	..	18	18	7	16	38	13	51
2		F	..	1	16	17	..	1	1	26	23	7	2	9
3		P	..	4	21	25	..	19	19	33	39	45	15	60
4	Rural	M	..	1	1	2	..	4	4	3	2	264	2	266
5		F	..	3	1	4	..	2	2	15	6	70	..	70
6		P	..	4	2	6	..	6	6	18	8	334	2	336
7	Total Encounter Bay (D.C.)	M	..	4	6	10	..	22	22	10	18	302	15	317
8		F	..	4	17	21	..	3	3	41	29	77	2	79
9		P	..	8	23	31	..	25	25	51	47	379	17	396
	Eudunda (D.C.)—													
	Rural—													
10	Eudunda	M	1	9	5	15	1	25	26	10	16	26	..	26
11		F	1	9	10	20	..	3	3	10	27	1	..	1
12		P	2	18	15	35	1	28	29	20	43	27	..	27
13	Other	M	..	1	..	1	..	2	2	2	5	206	..	206
14		F	..	3	1	4	..	..	..	4	3	47	..	47
15		P	..	4	1	5	..	2	2	6	8	253	..	253
16	Total Eudunda (D.C.)	M	1	10	5	16	1	27	28	12	21	232	..	232
17		F	1	12	11	24	..	3	3	14	30	48	..	48
18		P	2	22	16	40	1	30	31	26	51	280	..	280
	Freeling (D.C.)—													
	Rural—													
19	Freeling	M	1	2	3	6	..	19	19	11	5	19	1	20
20		F	..	2	6	8	..	2	2	12	7	1	..	1
21		P	1	4	9	14	..	21	21	23	12	20	1	21
22	Other	M	..	8	6	14	1	15	16	14	14	236	..	236
23		F	..	5	8	13	..	..	..	21	27	59	..	59
24		P	..	13	14	27	1	15	16	35	41	295	..	295
25	Total Freeling (D.C.)	M	1	10	9	20	1	34	35	25	19	255	1	256
26		F	..	7	14	21	..	2	2	33	34	60	..	60
27		P	1	17	23	41	1	36	37	58	53	315	1	316
28	Gumeracha (D.C.)—Rural	M	2	12	16	30	4	27	31	32	20	399	12	411
29		F	..	16	11	27	..	2	2	50	30	95	..	95
30		P	2	28	27	57	4	29	33	82	50	494	12	506
	Kapunda (D.C.)—													
31	Urban Kapunda	M	1	6	6	13	..	41	41	17	18	24	..	24
32		F	..	5	7	12	..	5	5	17	26	2	..	2
33		P	1	11	13	25	..	46	46	34	44	26	..	26
34	Rural	M	..	3	4	7	..	8	8	5	5	302	..	302
35		F	..	6	13	19	..	..	..	23	8	48	..	48
36		P	..	9	17	26	..	8	8	28	13	350	..	350
37	Total Kapunda (D.C.)	M	1	9	10	20	..	49	49	22	23	326	..	326
38		F	..	11	20	31	..	5	5	40	34	50	..	50
39		P	1	20	30	51	..	54	54	62	57	376	..	376
	Kingscote (D.C.)—													
40	Urban Kingscote	M	3	6	9	18	3	43	46	20	19	17	13	30
41		F	..	7	8	15	1	6	7	23	37	4	..	4
42		P	3	13	17	33	4	49	53	43	56	21	13	34
43	Rural	M	..	18	3	21	1	12	13	6	8	451	3	454
44		F	1	10	7	18	..	3	3	10	14	77	..	77
45		P	1	28	10	39	1	15	16	16	22	528	3	531
46	Total Kingscote (D.C.)	M	3	24	12	39	4	55	59	26	27	468	16	484
47		F	1	17	15	33	1	9	10	33	51	81	..	81
48		P	4	41	27	72	5	64	69	59	78	549	16	565
49	Maitland (M)—Urban Maitland	M	2	17	10	29	2	46	48	24	26	52	..	52
50		F	..	12	9	21	..	6	6	23	32	3	..	3
51		P	2	29	19	50	2	52	54	47	58	55	..	55
52	Mallala (D.C.)—Rural	M	1	9	7	17	1	30	31	22	19	431	..	431
53		F	1	8	10	19	..	3	3	45	30	118	..	118
54		P	2	17	17	36	1	33	34	67	49	549	..	549
55	Meadows (D.C.) (part)—Rural	M	..	2	4	6	3	26	29	18	15	528	17	545
56		F	..	15	7	22	..	5	5	45	21	155	..	155
57		P	..	17	11	28	3	31	34	63	36	683	17	700
	Minlaton (D.C.)—													
	Rural—													
58	Minlaton	M	..	7	7	14	..	27	27	15	27	44	1	45
59		F	1	12	12	25	..	1	1	14	19	7	..	7
60		P	1	19	19	39	..	28	28	29	46	51	1	52
61	Other	M	1	5	9	15	..	19	19	10	12	346	14	360
62		F	..	6	2	8	..	2	2	16	21	47	..	47
63		P	1	11	11	23	..	21	21	26	33	393	14	407

South Australia, Census, 30 June 1966—*continued*

Miners, quarrymen, etc.	Transport and communication workers	Craftsmen, production-process workers and labourers											Services, sport, recreation workers	Armed services	Inadequate reply	Total in work force	Total not in work force	Grand total	Number
		Clothes, textiles, leather goods workers	Toolmakers, machinists, etc.	Electricians	Metal workers	Carpenters, joiners	Bricklayers, painters, decorators	Food, beverage and tobacco workers	Freight handlers	Labourers	Other	Total							
CENTRAL STATISTICAL DIVISION—*continued*																			
2	23	1	10	13	1	7	18	12	3	12	8	85	11	2	..	223	226	449	1
..	..	..	..	..	..	..	..	4	..	..	..	4	28	..	4	112	407	519	2
2	23	1	10	13	1	7	18	16	3	12	8	89	39	2	4	335	633	968	3
3	6	..	7	4	..	..	2	3	..	3	2	21	2	1	3	313	223	536	4
..	3	..	..	..	..	..	..	2	..	..	..	2	9	..	2	113	394	507	5
3	9	..	7	4	..	..	2	5	..	3	2	23	11	1	5	426	617	1043	6
5	29	1	17	17	1	7	20	15	3	15	10	106	13	3	3	536	449	985	7
..	3	..	..	..	..	..	..	6	..	..	..	6	37	..	6	225	801	1026	8
5	32	1	17	17	1	7	20	21	3	15	10	112	50	3	9	761	1250	2011	9
1	16	1	19	11	..	2	5	12	4	14	10	78	9	..	1	198	157	355	10
..	2	..	..	..	..	..	..	1	..	..	..	1	14	..	..	78	284	362	11
1	18	1	19	11	..	2	5	13	4	14	10	79	23	..	1	276	441	717	12
1	4	..	4	3	..	..	2	6	..	3	3	21	2	..	1	245	168	413	13
..	5	1	..	..	..	..	..	..	..	..	..	1	4	..	..	68	339	407	14
1	9	1	4	3	..	..	2	6	..	3	3	22	6	..	1	313	507	820	15
2	20	1	23	14	..	2	7	18	4	17	13	99	11	..	2	443	325	768	16
..	7	1	..	..	..	..	..	1	..	..	..	2	18	..	..	146	623	769	17
2	27	2	23	14	..	2	7	19	4	17	13	101	29	..	2	589	948	1537	18
..	8	..	24	..	2	3	3	5	4	9	2	52	5	..	5	131	104	235	19
..	4	..	..	..	..	..	..	1	..	1	1	3	15	..	6	58	221	279	20
..	12	..	24	..	2	3	3	6	4	10	3	55	20	..	11	189	325	514	21
1	13	..	28	3	3	7	18	43	4	6	17	129	3	..	1	441	293	734	22
..	7	..	..	..	..	..	..	5	..	..	3	8	8	..	8	151	557	708	23
1	20	..	28	3	3	7	18	48	4	6	20	137	11	..	9	592	850	1442	24
1	21	..	52	3	5	10	21	48	8	15	19	181	8	..	6	572	397	969	25
..	11	..	..	..	..	..	..	6	..	1	4	11	23	..	14	209	778	987	26
1	32	..	52	3	5	10	21	54	8	16	23	192	31	..	20	781	1175	1956	27
10	51	11	29	19	2	4	16	40	13	37	28	199	7	4	2	797	567	1364	28
..	9	22	..	..	1	..	..	13	..	..	5	41	15	..	14	283	1007	1290	29
10	60	33	29	19	3	4	16	53	13	37	33	240	22	4	16	1080	1574	2654	30
3	28	1	31	17	..	9	10	16	2	24	19	129	9	1	3	286	247	533	31
..	3	6	..	..	..	..	..	..	..	..	..	6	26	..	3	100	486	586	32
3	31	7	31	17	..	9	10	16	2	24	19	135	35	1	6	386	733	1119	33
..	10	..	10	3	1	4	10	8	2	18	6	62	1	1	1	402	231	633	34
..	1	..	..	..	..	..	..	4	..	..	..	4	12	..	1	116	500	616	35
..	11	..	10	3	1	4	10	12	2	18	6	66	13	1	2	518	731	1249	36
3	38	1	41	20	1	13	20	24	4	42	25	191	10	2	4	688	478	1166	37
..	4	6	..	..	..	..	..	4	..	..	..	10	38	..	4	216	986	1202	38
3	42	7	41	20	1	13	20	28	4	42	25	201	48	2	8	904	1464	2368	39
2	32	1	22	33	..	3	15	19	5	17	13	128	18	1	..	314	229	543	40
..	6	..	..	..	..	..	..	3	..	..	..	3	32	..	6	133	395	528	41
2	38	1	22	33	..	3	15	22	5	17	13	131	50	1	6	447	624	1071	42
..	9	..	10	3	1	8	3	4	..	13	9	51	2	..	3	567	434	1001	43
..	4	..	..	..	..	..	..	..	..	..	..	..	5	1	10	142	710	852	44
..	13	..	10	3	1	8	3	4	..	13	9	51	7	1	13	709	1144	1853	45
2	41	1	32	36	1	11	18	23	5	30	22	179	20	1	3	881	663	1544	46
..	10	..	..	..	..	..	..	3	..	..	..	3	37	1	16	275	1105	1380	47
2	51	1	32	36	1	11	18	26	5	30	22	182	57	2	19	1156	1768	2924	48
..	20	1	26	24	..	15	11	8	2	11	8	106	8	..	1	314	203	517	49
..	4	..	..	..	..	..	..	..	..	1	..	1	15	..	1	106	394	500	50
..	24	1	26	24	..	15	11	8	2	12	8	107	23	..	2	420	597	1017	51
..	35	..	55	16	3	7	7	12	5	39	22	166	15	3	9	748	506	1254	52
..	8	2	..	..	1	2	..	..	..	..	..	5	29	..	12	269	889	1158	53
..	43	2	55	16	4	9	7	12	5	39	22	171	44	3	21	1017	1395	2412	54
1	63	1	31	13	..	21	5	48	6	22	31	178	3	1	9	868	621	1489	55
..	10	7	..	..	..	..	..	3	..	..	1	11	27	..	14	310	1044	1354	56
1	73	8	31	13	..	21	5	51	6	22	32	189	30	1	23	1178	1665	2843	57
..	19	..	16	6	1	3	14	10	..	8	9	67	9	..	1	224	161	385	58
..	5	..	..	..	..	..	..	..	..	..	..	..	19	..	2	92	328	420	59
..	24	..	16	6	1	3	14	10	..	8	9	67	28	..	3	316	489	805	60
5	28	..	28	4	3	2	7	4	..	11	10	69	9	1	1	529	387	916	61
..	7	1	..	..	..	..	..	..	..	..	..	1	18	..	3	123	660	783	62
5	35	1	28	4	3	2	7	4	..	11	10	70	27	1	4	652	1047	1699	63

No. 8.—Population of Local Government Areas, by Occupation:

Number	Local government area (showing urban and rural components)		Professional, technical and related workers				Administrative, managerial, etc.			Clerical workers	Sales workers	Farmers, fishermen, hunters, etc.		
			Medical practitioners, dentists	Teachers	Other	Total	Government	Non-government	Total			Farmers, farm workers	Hunters, fishermen, timber getters, etc.	Total
	CENTRAL STATISTICAL DIVISION—*continued*													
1	Total Minlaton (D.C.)	M	1	12	16	29	..	46	46	25	39	390	15	405
2		F	1	18	14	33	..	3	3	30	40	54	..	54
3		P	2	30	30	62	..	49	49	55	79	444	15	459
	Mount Barker (D.C.)—													
4	Urban Mount Barker	M	4	9	15	28	2	50	52	33	31	32	..	32
5		F	..	15	9	24	..	3	3	59	37	6	..	6
6		P	4	24	24	52	2	53	55	92	68	38	..	38
7	Rural	M	3	15	36	54	3	60	63	32	40	363	4	367
8		F	..	23	26	49	..	3	3	74	60	103	..	103
9		P	3	38	62	103	3	63	66	106	100	466	4	470
10	Total Mount Barker (D.C.)	M	7	24	51	82	5	110	115	65	71	395	4	399
11		F	..	38	35	73	..	6	6	133	97	109	..	109
12		P	7	62	86	155	5	116	121	198	168	504	4	508
13	Mount Pleasant (D.C.)—Rural	M	1	6	3	10	..	15	15	11	21	292	2	294
14		F	..	7	12	19	..	2	2	12	15	88	..	88
15		P	1	13	15	29	..	17	17	23	36	380	2	382
16	Mudla Wirra (D.C.) (part)—Rural	M	..	22	10	32	..	13	13	9	8	215	..	215
17		F	..	4	3	7	..	8	8	28	16	63	..	63
18		P	..	26	13	39	..	21	21	37	24	278	..	278
	Onkaparinga (D.C.)—													
19	Urban Lobethal	M	2	6	2	10	..	20	20	7	14	17	1	18
20		F	..	8	7	15	..	3	3	20	15	3	..	3
21		P	2	14	9	25	..	23	23	27	29	20	1	21
	Rural—													
22	Woodside	M	2	2	4	8	3	17	20	17	8	15	..	15
23		F	..	7	10	17	..	1	1	20	14	8	..	8
24		P	2	9	14	25	3	18	21	37	22	23	..	23
25	Other	M	1	16	10	27	1	44	45	30	22	500	4	504
26		F	..	16	10	26	..	2	2	57	42	121	..	121
27		P	1	32	20	53	1	46	47	87	64	621	4	625
28	Total Rural	M	3	18	14	35	4	61	65	47	30	515	4	519
29		F	..	23	20	43	..	3	3	77	56	129	..	129
30		P	3	41	34	78	4	64	68	124	86	644	4	648
31	Total Onkaparinga (D.C.)	M	5	24	16	45	4	81	85	54	44	532	5	537
32		F	..	31	27	58	..	6	6	97	71	132	..	132
33		P	5	55	43	103	4	87	91	151	115	664	5	669
	Owen (D.C.)—													
	Rural—													
34	Hamley Bridge	M	1	3	3	7	..	13	13	9	11	11	..	11
35		F	..	5	7	12	..	..	..	8	10	1	..	1
36		P	1	8	10	19	..	13	13	17	21	12	..	12
37	Other	M	..	2	..	2	2	7	9	5	9	189	..	189
38		F	..	3	..	3	..	2	2	8	5	42	..	42
39		P	..	5	..	5	2	9	11	13	14	231	..	231
40	Total Owen (D.C.)	M	1	5	3	9	2	20	22	14	20	200	..	200
41		F	..	8	7	15	..	2	2	16	15	43	..	43
42		P	1	13	10	24	2	22	24	30	35	243	..	243
	Port Elliot (D.C.)—													
43	Urban Goolwa	M	1	2	3	6	2	11	13	1	4	17	6	23
44		F	..	3	1	4	..	2	2	6	17	2	..	2
45		P	1	5	4	10	2	13	15	7	21	19	6	25
46	Urban Port Elliot	M	..	1	4	5	..	18	18	10	8	18	..	18
47		F	..	6	2	8	..	5	5	9	14	2	..	2
48		P	..	7	6	13	..	23	23	19	22	20	..	20
49	Rural	M	..	7	3	10	2	17	19	3	2	265	1	266
50		F	..	7	1	8	..	1	1	8	17	59	..	59
51		P	..	14	4	18	2	18	20	11	19	324	1	325
52	Total Port Elliot (D.C.)	M	1	10	10	21	4	46	50	14	14	300	7	307
53		F	..	16	4	20	..	8	8	23	48	63	..	63
54		P	1	26	14	41	4	54	58	37	62	363	7	370
55	Port Wakefield (D.C.)—Rural	M	..	3	1	4	1	24	25	6	4	103	13	116
56		F	..	4	..	4	..	7	7	9	22	19	..	19
57		P	..	7	1	8	1	31	32	15	26	122	13	135
	Riverton (D.C.)—													
	Rural—													
58	Riverton	M	1	6	6	13	1	20	21	2	9	21	..	21
59		F	..	9	10	19	..	1	1	10	12	1	..	1
60		P	1	15	16	32	1	21	22	12	21	22	..	22
61	Other	M	..	3	1	4	..	6	6	6	6	203	..	203
62		F	..	1	2	3	..	..	..	9	12	27	..	27
63		P	..	4	3	7	..	6	6	15	18	230	..	230
64	Total Riverton (D.C.)	M	1	9	7	17	1	26	27	8	15	224	..	224
65		F	..	10	12	22	..	1	1	19	24	28	..	28
66		P	1	19	19	39	1	27	28	27	39	252	..	252

South Australia, Census, 30 June 1966—*continued*

Miners, quarrymen, etc.	Transport and communication workers	Craftsmen, production-process workers and labourers: Clothes, textiles, leather goods workers	Toolmakers, machinists, etc.	Electricians	Metal workers	Carpenters, joiners	Bricklayers, painters, decorators	Food, beverage and tobacco workers	Freight handlers	Labourers	Other	Total	Services, sport, recreation workers	Armed services	Inadequate reply	Total in work force	Total not in work force	Grand total	Number
CENTRAL STATISTICAL DIVISION—*continued*																			
5	47	..	44	10	4	5	21	14	..	19	19	136	18	1	2	753	548	1301	1
..	12	1	..	..	..	..	..	..	..	..	..	1	37	..	5	215	988	1203	2
5	59	1	44	10	4	5	21	14	..	19	19	137	55	1	7	968	1536	2504	3
7	39	6	37	39	4	15	16	75	8	31	75	306	10	..	3	541	416	957	4
..	11	13	..	..	..	..	..	18	2	..	8	41	41	..	11	233	744	977	5
7	50	19	37	39	4	15	16	93	10	31	83	347	51	..	14	774	1160	1934	6
38	59	2	68	24	2	22	26	106	12	51	57	370	11	4	8	1046	679	1725	7
..	5	8	..	..	..	..	..	21	..	..	12	41	30	..	14	379	1309	1688	8
38	64	10	68	24	2	22	26	127	12	51	69	411	41	4	22	1425	1988	3413	9
45	98	8	105	63	6	37	42	181	20	82	132	676	21	4	11	1587	1095	2682	10
..	16	21	..	..	..	..	..	39	2	..	20	82	71	..	25	612	2053	2665	11
45	114	29	105	63	6	37	42	220	22	82	152	758	92	4	36	2199	3148	5347	12
..	24	1	12	10	4	5	5	8	3	16	17	81	1	3	4	464	260	724	13
..	5	..	..	..	1	..	..	2	..	..	1	4	17	..	10	172	537	709	14
..	29	1	12	10	5	5	5	10	3	16	18	85	18	3	14	636	797	1433	15
..	29	..	20	8	2	4	9	9	5	15	18	90	15	1	5	417	350	767	16
..	3	5	..	..	1	..	..	2	..	..	3	11	9	..	5	150	487	637	17
..	32	5	20	8	3	4	9	11	5	15	21	101	24	1	10	567	837	1404	18
2	19	100	26	13	3	12	11	24	5	18	15	227	4	1	3	325	227	552	19
..	3	96	..	..	..	..	..	..	..	..	4	100	10	..	4	173	373	546	20
2	22	196	26	13	3	12	11	24	5	18	19	327	14	1	7	498	600	1098	21
..	19	6	10	13	..	10	3	20	1	14	8	85	5	3	1	181	139	320	22
..	3	13	..	..	..	..	..	2	..	..	1	16	12	..	4	95	253	348	23
..	22	19	10	13	..	10	3	22	1	14	9	101	17	3	5	276	392	668	24
14	48	28	46	23	5	16	22	54	5	38	20	257	13	598	4	1562	702	2264	25
..	7	52	..	..	1	..	..	3	..	..	8	64	30	..	17	366	1250	1616	26
14	55	80	46	23	6	16	22	57	5	38	28	321	43	598	21	1928	1952	3880	27
14	67	34	56	36	5	26	25	74	6	52	28	342	18	601	5	1743	841	2584	28
..	10	65	..	..	1	..	..	5	..	..	9	80	42	..	21	461	1503	1964	29
14	77	99	56	36	6	26	25	79	6	52	37	422	60	601	26	2204	2344	4548	30
16	86	134	82	49	8	38	36	98	11	70	43	569	22	602	8	2068	1068	3136	31
..	13	161	..	..	1	..	..	5	..	..	13	180	52	..	25	634	1876	2510	32
16	99	295	82	49	9	38	36	103	11	70	56	749	74	602	33	2702	2944	5646	33
..	8	1	10	12	..	3	9	11	1	6	4	57	5	..	..	121	153	274	34
..	2	1	..	..	..	..	..	..	..	..	..	1	8	..	1	43	207	250	35
..	10	2	10	12	..	3	9	11	1	6	4	58	13	..	1	164	360	524	36
..	13	..	11	3	..	..	5	1	..	5	4	29	..	1	2	259	163	422	37
..	5	1	..	..	..	..	..	..	..	..	..	1	9	..	2	77	332	409	38
..	18	1	11	3	..	..	5	1	..	5	4	30	9	1	4	336	495	831	39
..	21	1	21	15	..	3	14	12	1	11	8	86	5	1	2	380	316	696	40
..	7	2	..	..	..	..	..	..	..	..	..	2	17	..	3	120	539	659	41
..	28	3	21	15	..	3	14	12	1	11	8	88	22	1	5	500	855	1355	42
..	14	..	11	1	..	2	10	7	1	18	6	56	3	1	2	123	165	288	43
..	3	..	..	..	..	..	..	..	..	..	..	..	4	1	7	46	227	273	44
..	17	..	11	1	..	2	10	7	1	18	6	56	7	2	9	169	392	561	45
..	13	..	7	6	2	4	9	9	..	11	2	50	3	1	..	126	147	273	46
..	3	1	..	..	..	..	..	1	..	..	1	3	15	..	1	60	232	292	47
..	16	1	7	6	2	4	9	10	..	11	3	53	18	1	1	186	379	565	48
..	12	..	8	4	1	2	8	16	..	8	11	58	2	..	1	373	237	610	49
..	1	..	..	..	..	..	..	4	..	..	..	4	13	..	1	112	487	599	50
..	13	..	8	4	1	2	8	20	..	8	11	62	15	..	2	485	724	1209	51
..	39	..	26	11	3	8	27	32	1	37	19	164	8	2	3	622	549	1171	52
..	7	1	..	..	..	..	..	5	..	..	1	7	32	1	9	218	946	1164	53
..	46	1	26	11	3	8	27	37	1	37	20	171	40	3	12	840	1495	2335	54
..	21	..	16	9	5	4	4	8	1	24	11	82	3	22	3	286	253	539	55
..	4	..	..	..	..	..	..	..	..	..	..	..	19	..	2	86	395	481	56
..	25	..	16	9	5	4	4	8	1	24	11	82	22	22	5	372	648	1020	57
..	21	..	5	21	..	5	3	11	1	13	2	61	6	..	1	155	141	296	58
..	3	..	..	..	..	..	..	..	..	..	..	..	21	..	2	69	268	337	59
..	24	..	5	21	..	5	3	11	1	13	2	61	27	..	3	224	409	633	60
..	3	..	9	2	..	1	3	2	1	6	4	28	1	..	..	257	162	419	61
..	3	..	..	..	..	..	..	..	..	..	..	..	5	..	..	59	338	397	62
..	6	..	9	2	..	1	3	2	1	6	4	28	6	..	..	316	500	816	63
..	24	..	14	23	..	6	6	13	2	19	6	89	7	..	1	412	303	715	64
..	6	..	..	..	..	..	..	..	..	..	..	..	26	..	2	128	606	734	65
..	30	..	14	23	..	6	6	13	2	19	6	89	33	..	3	540	909	1449	66

No. 8.—Population of Local Government Areas, by Occupation:

Number	Local government area (showing urban and rural components)		Professional, technical and related workers				Administrative, managerial, etc.			Clerical workers	Sale workers	Farmers, fishermen, hunters, etc.		
			Medical practitioners, dentists	Teachers	Other	Total	Government	Non-government	Total			Farmers, farm workers	Hunters, fishermen, timber getters,	Total
	CENTRAL STATISTICAL DIVISION—*continued*													
1	Robertstown (D.C.)—Rural	M	..	5	5	10	..	14	14	9	4	202	4	206
2		F	..	4	..	4	..	..	..	4	7	30	..	30
3		P	..	9	5	14	..	14	14	13	11	232	4	236
4	Saddleworth (D.C.)—Rural	M	1	7	2	10	..	23	23	14	16	253	..	253
5		F	..	3	3	6	..	2	2	13	18	65	..	65
6		P	1	10	5	16	..	25	25	27	34	318	..	318
7	Sedan (D.C.)—Rural	M	..	9	6	15	1	11	12	5	10	159	3	162
8		F	..	6	2	8	..	1	1	12	17	37	..	37
9		P	..	15	8	23	1	12	13	17	27	196	3	199
10	Strathalbyn (M)—Urban	M	3	10	14	27	..	44	44	31	39	52	..	52
11		F	..	11	16	27	..	3	3	32	34	8	..	8
12		P	3	21	30	54	..	47	47	63	73	60	..	60
13	Strathalbyn (D.C.)—Rural	M	..	5	..	5	2	12	14	9	17	449	3	452
14		F	..	4	2	6	..	1	1	19	26	122	1	123
15		P	..	9	2	11	2	13	15	28	43	571	4	575
	Tanunda (D.C.)—													
16	Urban Tanunda	M	3	9	28	40	3	52	55	26	27	64	1	65
17		F	..	7	21	28	..	4	4	47	34	12	..	12
18		P	3	16	49	68	3	56	59	73	61	76	1	77
19	Rural	M	..	..	4	4	..	2	2	1	1	108	..	108
20		F	..	1	..	1	..	..	..	6	8	27	..	27
21		P	..	1	4	5	..	2	2	7	9	135	..	135
22	Total Tanunda (D.C.)	M	3	9	32	44	3	54	57	27	28	172	1	173
23		F	..	8	21	29	..	4	4	53	42	39	..	39
24		P	3	17	53	73	3	58	61	80	70	211	1	212
25	Truro (D.C.)—Rural	M	..	3	..	3	3	8	11	1	9	94	4	98
26		F	..	2	..	2	..	3	3	5	11	17	..	17
27		P	..	5	..	5	3	11	14	6	20	111	4	115
28	Victor Harbor (M)—Urban Victor Harbor (part)	M	5	15	47	67	3	71	74	21	39	44	7	51
29		F	..	18	48	66	..	14	14	47	60	6	..	6
30		P	5	33	95	133	3	85	88	68	99	50	7	57
31	Warooka (D.C.)—Rural	M	..	5	1	6	1	12	13	6	8	179	21	200
32		F	..	3	1	4	..	1	1	7	18	14	..	14
33		P	..	8	2	10	1	13	14	13	26	193	21	214
34	Willunga (D.C.) (part)—Rural	M	..	1	1	2	..	1	1	4	1	87	1	88
35		F	..	1	1	2	..	..	..	2	2	25	..	25
36		P	..	2	2	4	..	1	1	6	3	112	1	113
37	Yankalilla (D.C.)—Rural	M	2	14	5	21	..	30	30	14	15	423	13	436
38		F	..	16	9	25	..	3	3	24	34	106	..	106
39		P	2	30	14	46	..	33	33	38	49	529	13	542
	Yorke Peninsula (D.C.)—													
	Rural—													
40	Ardrossan	M	1	5	3	9	..	27	27	14	13	26	1	27
41		F	..	8	8	16	..	2	2	12	20	..	..	..
42		P	1	13	11	25	..	29	29	26	33	26	1	27
43	Other	M	..	5	3	8	..	12	12	9	12	496	17	513
44		F	..	7	6	13	..	4	4	20	21	52	..	52
45		P	..	12	9	21	..	16	16	29	33	548	17	565
46	Total Yorke Peninsula (D.C.)	M	1	10	6	17	..	39	39	23	25	522	18	540
47		F	..	15	14	29	..	6	6	32	41	52	..	52
48		P	1	25	20	46	..	45	45	55	66	574	18	592
	Yorketown (D.C.)—													
	Rural—													
49	Yorketown	M	1	7	6	14	1	30	31	9	18	34	..	34
50		F	..	11	14	25	..	4	4	20	17	2	..	2
51		P	1	18	20	39	1	34	35	29	35	36	..	36
52	Other	M	..	10	2	12	..	23	23	6	20	308	33	341
53		F	..	5	4	9	..	3	3	27	33	54	2	56
54		P	..	15	6	21	..	26	26	33	53	362	35	397
55	Total Yorketown (D.C.)	M	1	17	8	26	1	53	54	15	38	342	33	375
56		F	..	16	18	34	..	7	7	47	50	56	2	58
57		P	1	33	26	60	1	60	61	62	88	398	35	433
58	Not Incorporated—Rural	M	..	1	1	2	..	1	1	..	1	1	2	3
59		F	..	..	1	1	..	..	..	..	..	..	..	..
60		P	..	1	2	3	..	1	1	..	1	1	2	3
61	Total Urban	M	34	114	200	348	25	538	563	267	327	509	41	550
62		F	1	143	187	331	1	66	67	403	415	95	2	97
63		P	35	257	387	679	26	604	630	670	742	604	43	647
64	Total Rural	M	21	259	201	481	35	698	733	404	460	9098	210	9308
65		F	4	267	231	502	..	80	80	741	726	2002	4	2006
66		P	25	526	432	983	35	778	813	1145	1186	11100	214	11314

South Australia, Census, 30 June 1966—*continued*

Miners, quarrymen, etc.	Transport and communication workers	Craftsmen, production-process workers and labourers: Clothes, textiles, leather goods workers	Toolmakers, machinists, etc.	Electricians	Metal workers	Carpenters, joiners	Bricklayers, painters, decorators	Food, beverage and tobacco workers	Freight handlers	Labourers	Other	Total	Services, sport, recreation workers	Armed services	Inadequate reply	Total in work force	Total not in work force	Grand total	Number
CENTRAL STATISTICAL DIVISION—*continued*																			
..	31	..	20	..	..	4	22	5	2	48	18	119	2	..	3	398	245	643	1
..	4	..	..	..	..	..	..	..	..	..	..	..	11	..	3	63	442	505	2
..	35	..	20	..	..	4	22	5	2	48	18	119	13	..	6	461	687	1148	3
..	35	1	25	9	..	1	6	9	..	6	6	63	3	2	2	421	260	681	4
..	7	..	..	..	..	..	..	1	..	..	1	2	10	..	5	128	526	654	5
..	42	1	25	9	..	1	6	10	..	6	7	65	13	2	7	549	786	1335	6
1	7	..	5	..	..	3	4	8	..	10	10	40	4	..	..	256	191	447	7
..	4	..	..	..	..	..	..	..	..	..	1	1	16	..	2	98	331	429	8
1	11	..	5	..	..	3	4	8	..	10	11	41	20	..	2	354	522	876	9
1	27	3	25	25	..	15	19	24	4	27	16	158	9	..	3	391	300	691	10
..	7	3	..	..	..	..	..	1	..	..	..	4	25	..	11	151	607	758	11
1	34	6	25	25	..	15	19	25	4	27	16	162	34	..	14	542	907	1449	12
..	32	..	20	15	2	4	9	16	..	13	8	87	2	..	2	620	370	990	13
..	8	..	..	..	..	..	..	5	..	..	..	5	26	..	7	221	701	922	14
..	40	..	20	15	2	4	9	21	..	13	8	92	28	..	9	841	1071	1912	15
..	33	1	47	23	6	34	29	76	8	20	21	265	11	1	5	528	418	946	16
..	3	3	..	..	..	..	..	29	1	..	6	39	38	..	6	211	829	1040	17
..	36	4	47	23	6	34	29	105	9	20	27	304	49	1	11	739	1247	1986	18
..	5	..	12	2	..	3	11	27	..	8	11	74	2	1	3	201	115	316	19
..	..	..	..	..	..	..	..	7	..	..	..	7	3	..	1	53	252	305	20
..	5	..	12	2	..	3	11	34	..	8	11	81	5	1	4	254	367	621	21
..	38	1	59	25	6	37	40	103	8	28	32	339	13	2	8	729	533	1262	22
..	3	3	..	..	..	..	..	36	1	..	6	46	41	..	7	264	1081	1345	23
..	41	4	59	25	6	37	40	139	9	28	38	385	54	2	15	993	1614	2607	24
5	24	..	2	4	..	..	7	10	1	10	17	51	4	2	1	209	108	317	25
..	2	..	..	..	..	..	..	1	..	..	1	2	11	..	..	53	218	271	26
5	26	..	2	4	..	..	7	11	1	10	18	53	15	2	1	262	326	588	27
..	29	3	26	46	5	21	40	31	3	18	11	204	38	3	5	531	511	1042	28
..	6	..	..	..	..	..	..	1	..	..	1	2	67	..	9	277	841	1118	29
..	35	3	26	46	5	21	40	32	3	18	12	206	105	3	14	808	1352	2160	30
11	21	..	12	1	..	1	7	3	4	5	23	56	3	1	..	325	191	516	31
..	4	..	..	..	..	..	..	..	..	..	..	..	7	..	1	56	416	472	32
11	25	..	12	1	..	1	7	3	4	5	23	56	10	1	1	381	607	988	33
..	10	..	..	1	..	..	..	1	1	2	..	5	..	..	..	111	72	183	34
..	1	..	..	..	..	..	..	2	..	..	..	2	1	..	1	36	108	144	35
..	11	..	..	1	..	..	..	3	1	2	..	7	1	..	1	147	180	327	36
11	41	..	34	24	5	13	9	30	4	21	21	161	5	2	3	739	503	1242	37
..	13	..	..	..	..	..	..	3	..	1	4	8	19	..	6	238	929	1167	38
11	54	..	34	24	5	13	9	33	4	22	25	169	24	2	9	977	1432	2409	39
6	21	..	27	10	..	11	9	8	10	17	7	99	5	..	..	221	165	386	40
..	2	..	..	..	..	..	..	..	..	..	3	3	9	..	3	67	337	404	41
6	23	..	27	10	..	11	9	8	10	17	10	102	14	..	3	288	502	790	42
1	17	..	44	6	1	5	10	6	1	31	2	106	7	..	2	687	548	1235	43
..	10	..	..	..	..	..	..	..	..	..	2	2	29	..	7	158	985	1143	44
1	27	..	44	6	1	5	10	6	1	31	4	108	36	..	9	845	1533	2378	45
7	38	..	71	16	1	16	19	14	11	48	9	205	12	..	2	908	713	1621	46
..	12	..	..	..	..	..	..	..	..	..	5	5	38	..	10	225	1322	1547	47
7	50	..	71	16	1	16	19	14	11	48	14	210	50	..	12	1133	2035	3168	48
..	18	..	18	16	..	7	13	7	2	14	6	83	7	..	1	215	159	374	49
..	3	..	..	..	..	..	..	..	..	..	..	..	17	..	2	90	329	419	50
..	21	..	18	16	..	7	13	7	2	14	6	83	24	..	3	305	488	793	51
22	26	..	15	18	4	15	23	8	8	23	17	131	4	..	3	588	427	1015	52
..	3	..	..	..	..	..	..	..	..	1	..	1	15	..	3	150	776	926	53
22	29	..	15	18	4	15	23	8	8	24	17	132	19	..	6	738	1203	1941	54
22	44	..	33	34	4	22	36	15	10	37	23	214	11	..	4	803	586	1389	55
..	6	..	..	..	..	..	..	..	..	1	..	1	32	..	5	240	1105	1345	56
22	50	..	33	34	4	22	36	15	10	38	23	215	43	..	9	1043	1691	2734	57
..	11	..	3	..	1	1	2	..	..	..	1	8	2	..	..	28	15	43	58
..	..	..	..	..	..	..	..	..	..	..	1	1	..	..	..	2	24	26	59
..	11	..	3	..	1	1	2	..	..	..	2	9	2	..	..	30	39	69	60
30	403	120	378	321	36	188	266	428	54	318	292	2401	164	21	32	5106	4176	9282	61
1	68	124	..	..	2	..	..	82	3	2	50	263	396	1	79	2121	7652	9773	62
31	471	244	378	321	38	188	266	510	57	320	342	2664	560	22	111	7227	11828	19055	63
154	914	52	773	339	56	258	362	661	116	647	496	3760	187	657	93	17151	11482	28633	64
..	183	125	..	..	5	2	..	108	..	3	54	297	559	1	184	5279	21145	26424	65
154	1097	177	773	339	61	260	362	769	116	650	550	4057	746	658	277	22430	32627	55057	66

No. 8.—Population of Local Government Areas, by Occupation:

Number	Local government area (showing urban and rural components)		Professional, technical and related workers				Administrative, managerial, etc.			Clerical workers	Sales workers	Farmers, fishermen, hunters, etc.		
			Medical practitioners, dentists	Teachers	Other	Total	Government	Non-government	Total			Farmers, farm workers	Hunters, fishermen, timber getters, etc.	Total
	CENTRAL STATISTICAL DIVISION—*continued*													
1	*Total Division*	*M*	*55*	*373*	*401*	*829*	*60*	*1236*	*1296*	*671*	*787*	*9607*	*251*	*9858*
2		*F*	*5*	*410*	*418*	*833*	*1*	*146*	*147*	*1144*	*1141*	*2097*	*6*	*2103*
3		*P*	*60*	*783*	*819*	*1662*	*61*	*1382*	*1443*	*1815*	*1928*	*11704*	*257*	*11961*
	LOWER NORTH STATISTICAL DIVISION													
4	Blyth (D.C.)—Rural	M	2	4	3	9	2	9	11	5	7	192	..	192
5		F	..	2	8	10	..	..	..	9	12	45	..	45
6		P	2	6	11	19	2	9	11	14	19	237	..	237
7	Burra (M)—Urban	M	3	7	7	17	..	47	47	19	23	69	..	69
8		F	..	9	10	19	..	6	6	17	30	8	..	8
9		P	3	16	17	36	..	53	53	36	53	77	..	77
10	Burra Burra (D.C.)—Rural	M	..	6	3	9	..	16	16	4	7	309	1	310
11		F	..	4	2	6	..	1	1	14	11	35	..	35
12		P	..	10	5	15	..	17	17	18	18	344	1	345
13	Bute (D.C.)—Rural	M	..	4	1	5	1	22	23	8	10	315	7	322
14		F	..	7	4	11	..	1	1	13	13	93	..	93
15		P	..	11	5	16	1	23	24	21	23	408	7	415
16	Clare (M)—Urban	M	4	3	15	22	3	65	68	30	40	42	1	43
17		F	..	16	23	39	..	4	4	36	36	1	..	1
18		P	4	19	38	61	3	69	72	66	76	43	1	44
19	Clare (D.C.)—Rural	M	1	9	6	16	1	19	20	16	19	310	1	311
20		F	..	8	3	11	..	1	1	35	25	52	..	52
21		P	1	17	9	27	1	20	21	51	44	362	1	363
22	Clinton (D.C.)—Rural	M	..	4	..	4	1	9	10	4	9	270	..	270
23		F	..	6	1	7	..	1	1	12	11	12	..	12
24		P	..	10	1	11	1	10	11	16	20	282	..	282
25	Crystal Brook (D.C.)—Urban Crystal Brook	M	1	5	21	27	2	30	32	37	25	21	..	21
26		F	..	8	8	16	..	6	6	19	18	1	..	1
27		P	1	13	29	43	2	36	38	56	43	22	..	22
28	Rural	M	..	2	1	3	..	1	1	1	4	103	..	103
29		F	..	1	1	2	..	..	..	3	3	20	..	20
30		P	..	3	2	5	..	1	1	4	7	123	..	123
31	Total Crystal Brook (D.C.)	M	1	7	22	30	2	31	33	38	29	124	..	124
32		F	..	9	9	18	..	6	6	22	21	21	..	21
33		P	1	16	31	48	2	37	39	60	50	145	..	145
34	Georgetown (D.C.)—Rural	M	..	4	4	8	1	14	15	4	8	194	..	194
35		F	..	7	1	8	..	..	..	8	12	40	1	41
36		P	..	11	5	16	1	14	15	12	20	234	1	235
37	Gladstone (D.C.)—Urban Gladstone	M	1	9	3	13	1	26	27	17	12	16	..	16
38		F	..	13	3	16	..	4	4	19	17	2	..	2
39		P	1	22	6	29	1	30	31	36	29	18	..	18
40	Rural	M	..	..	..	..	..	1	1	..	..	77	..	77
41		F	..	..	..	..	..	..	..	2	4	16	..	16
42		P	..	..	..	..	..	1	1	2	4	93	..	93
43	Total Gladstone (D.C.)	M	1	9	3	13	1	27	28	17	12	93	..	93
44		F	..	13	3	16	..	4	4	21	21	18	..	18
45		P	1	22	6	29	1	31	32	38	33	111	..	111
46	Hallett (D.C.)—Rural	M	..	5	1	6	..	15	15	7	7	186	1	187
47		F	..	7	1	8	..	2	2	7	12	35	..	35
48		P	..	12	2	14	..	17	17	14	19	221	1	222
49	Jamestown (M)—Urban	M	1	8	17	26	4	43	47	19	33	45	2	47
50		F	..	11	3	14	..	4	4	27	33	10	..	10
51		P	1	19	20	40	4	47	51	46	66	55	2	57
52	Jamestown (D.C.)—Rural	M	..	7	..	7	2	12	14	6	10	339	8	347
53		F	..	8	12	20	..	..	..	8	15	76	..	76
54		P	..	15	12	27	2	12	14	14	25	415	8	423
55	Kadina (M)—Urban Kadina (part)	M	5	22	11	38	3	80	83	30	62	53	..	53
56		F	..	14	13	27	..	5	5	32	42	4	..	4
57		P	5	36	24	65	3	85	88	62	104	57	..	57
58	Kadina (D.C.)—Urban Kadina (part)	M	1	1	3	5	..	9	9	6	29	39	..	39
54		F	..	2	3	5	..	2	2	15	44	4	..	4
60		P	1	3	6	10	..	11	11	21	73	43	..	43
61	Urban Moonta (part)	M	..	2	2	4	..	2	2	4	11	18	2	20
62		F	..	3	..	3	..	..	..	3	5	2	..	2
63		P	..	5	2	7	..	2	2	7	16	20	2	22
64	Rural	M	..	2	..	2	..	6	6	5	6	201	1	202
65		F	..	2	3	5	..	..	..	16	11	31	..	31
66		P	..	4	3	7	..	6	6	21	17	232	1	233

South Australia, Census, 30 June 1966—*continued*

Miners, quarrymen, etc.	Transport and communication workers	Craftsmen, production-process workers and labourers: Clothes, textiles, leather goods workers	Toolmakers, machinists, etc.	Electricians	Metal workers	Carpenters, joiners	Bricklayers, painters, decorators	Food, beverage and tobacco workers	Freight handlers	Labourers	Other	Total	Services, sport, recreation workers	Armed services	Inadequate reply	Total in work force	Total not in work force	Grand total	Number
CENTRAL STATISTICAL DIVISION—*continued*																			
184	*1317*	*172*	*1151*	*660*	*92*	*446*	*628*	*1089*	*170*	*965*	*788*	*6161*	*351*	*678*	*125*	*22257*	*15658*	*37915*	*1*
1	*251*	*249*	..	..	*7*	*2*	..	*190*	*3*	*5*	*104*	*560*	*955*	*2*	*263*	*7400*	*28797*	*36197*	*2*
185	*1568*	*421*	*1151*	*660*	*99*	*448*	*628*	*1279*	*173*	*970*	*892*	*6721*	*1306*	*680*	*388*	*29657*	*44455*	*74112*	*3*
LOWER NORTH STATISTICAL DIVISION																			
..	13	..	13	2	..	..	6	2	..	9	5	37	2	..	..	276	182	458	4
..	5	..	..	..	..	..	..	..	..	..	..	..	8	..	1	90	347	437	5
..	18	..	13	2	..	..	6	2	..	9	5	37	10	..	1	366	529	895	6
10	40	1	17	21	1	12	17	7	4	25	21	126	11	..	5	367	302	669	7
..	8	..	..	..	..	..	1	..	..	..	..	1	32	..	4	125	548	673	8
10	48	1	17	21	1	12	18	7	4	25	21	127	43	..	9	492	850	1342	9
2	12	..	8	1	..	6	9	..	1	25	1	51	..	..	1	412	224	636	10
..	6	1	..	..	..	..	..	..	..	..	..	1	18	..	3	95	538	633	11
2	18	1	8	1	..	6	9	..	1	25	1	52	18	..	4	507	762	1269	12
..	17	..	15	3	..	1	7	..	3	18	6	53	4	..	3	445	259	704	13
..	5	..	..	..	..	..	..	..	1	..	..	1	12	..	4	153	500	653	14
..	22	..	15	3	..	1	7	..	4	18	6	54	16	..	7	598	759	1357	15
5	25	3	32	43	2	12	23	24	9	23	16	187	16	..	6	442	340	782	16
..	3	4	..	..	..	..	..	1	..	..	..	5	36	..	4	164	633	797	17
5	28	7	32	43	2	12	23	25	9	23	16	192	52	..	10	606	973	1579	18
20	19	1	36	23	2	5	17	22	3	13	11	133	11	1	2	568	392	960	19
..	5	2	..	..	..	..	..	3	..	..	..	5	28	..	7	169	792	961	20
20	24	3	36	23	2	5	17	25	3	13	11	138	39	1	9	737	1184	1921	21
2	20	..	14	2	..	1	3	..	1	27	13	61	..	..	3	383	267	650	22
..	2	..	..	..	..	..	..	..	..	..	13	13	8	..	4	70	561	631	23
2	22	..	14	2	..	1	3	..	1	27	26	74	8	..	7	453	828	1281	24
3	36	..	47	19	2	9	20	7	5	27	16	152	10	2	4	349	287	636	25
..	6	1	..	..	..	..	..	..	..	..	..	1	29	..	4	100	499	599	26
3	42	1	47	19	2	9	20	7	5	27	16	153	39	2	8	449	786	1235	27
..	5	..	13	14	1	..	3	4	1	10	3	49	..	..	2	168	88	256	28
..	..	..	..	..	..	..	..	..	..	..	1	1	8	..	1	38	194	232	29
..	5	..	13	14	1	..	3	4	1	10	4	50	8	..	3	206	282	488	30
3	41	..	60	33	3	9	23	11	6	37	19	201	10	2	6	517	375	892	31
..	6	1	..	..	..	..	..	..	..	..	1	2	37	..	5	138	693	831	32
3	47	1	60	33	3	9	23	11	6	37	20	203	47	2	11	655	1068	1723	33
..	19	..	10	5	..	..	7	2	1	15	7	47	..	..	1	296	216	512	34
..	4	..	..	..	..	..	..	..	..	..	..	..	10	..	4	87	385	472	35
..	23	..	10	5	..	..	7	2	1	15	7	47	10	..	5	383	601	984	36
1	50	..	13	39	2	4	2	7	4	21	6	98	26	1	..	261	284	545	37
..	4	1	..	..	..	..	..	..	..	..	..	1	19	..	8	90	400	490	38
1	54	1	13	39	2	4	2	7	4	21	6	99	45	1	8	351	684	1035	39
..	1	..	..	2	2	..	..	..	1	..	..	5	..	16	1	101	64	165	40
..	1	..	..	..	..	..	..	..	..	..	..	..	..	..	..	23	113	136	41
..	2	..	..	2	2	..	..	..	1	..	..	5	..	16	1	124	177	301	42
1	51	..	13	41	4	4	2	7	5	21	6	103	26	17	1	362	348	710	43
..	5	1	..	..	..	..	..	..	..	..	..	1	19	..	8	113	513	626	44
1	56	1	13	41	4	4	2	7	5	21	6	104	45	17	9	475	861	1336	45
..	55	..	12	6	1	3	5	7	4	38	7	83	3	..	2	365	226	591	46
..	8	..	..	..	..	..	..	..	..	..	..	..	18	..	3	93	480	573	47
..	63	..	12	6	1	3	5	7	4	38	7	83	21	..	5	458	706	1164	48
3	31	2	24	16	..	9	19	12	1	11	22	116	7	2	3	334	295	629	49
..	5	..	..	..	..	..	..	..	..	..	..	..	29	..	7	129	524	653	50
3	36	2	24	16	..	9	19	12	1	11	22	116	36	2	10	463	819	1282	51
..	10	1	10	2	..	1	4	4	..	8	2	32	1	..	1	428	297	725	52
..	6	..	..	..	..	..	..	..	..	..	..	..	14	..	6	145	519	664	53
..	16	1	10	2	..	1	4	4	..	8	2	32	15	..	7	573	816	1389	54
..	24	4	35	23	1	13	16	13	5	23	13	146	17	2	2	457	438	895	55
..	6	..	..	..	..	..	..	..	..	..	1	1	21	..	5	143	827	970	56
..	30	4	35	23	1	13	16	13	5	23	14	147	38	2	7	600	1265	1865	57
1	24	..	32	15	3	2	28	8	11	34	7	140	12	1	3	269	270	539	58
..	3	..	..	..	..	..	..	..	..	..	..	..	27	..	6	106	512	618	59
1	27	..	32	15	3	2	28	8	11	34	7	140	39	1	9	375	782	1157	60
6	10	2	10	6	2	4	7	5	5	19	9	69	3	..	..	129	160	289	61
..	3	..	..	..	..	..	..	..	..	..	..	..	11	..	4	31	260	291	62
6	13	2	10	6	2	4	7	5	5	19	9	69	14	..	4	160	420	580	63
..	6	2	5	5	..	8	6	5	3	14	2	50	3	2	..	282	226	508	64
..	3	..	..	..	..	..	..	..	..	..	..	..	13	..	1	80	374	454	65
..	9	2	5	5	..	8	6	5	3	14	2	50	16	2	1	362	600	962	66

No. 8.—Population of Local Government Areas, by Occupation:

Number	Local government area (showing urban and rural components)		Professional, technical and related workers				Administrative, managerial, etc.			Clerical workers	Sales workers	Farmers, fishermen, hunters, etc.		
			Medical practitioners, dentists	Teachers	Other	Total	Government	Non-government	Total			Farmers, farm workers	Hunters, fishermen, timber getters, etc.	Total
	LOWER NORTH STATISTICAL DIVISION—*continued*													
1	Total Kadina (D.C.)	M	1	5	5	11	..	17	17	15	46	258	3	261
2		F	..	7	6	13	..	2	2	34	60	37	..	37
3		P	1	12	11	24	..	19	19	49	106	295	3	298
	Laura (D.C.)—													
	Rural—													
4	Laura	M	1	2	4	7	1	11	12	7	7	12	1	13
5		F	..	1	7	8	..	5	5	12	12	3	..	3
6		P	1	3	11	15	1	16	17	19	19	15	1	16
7	Other	M	..	1	..	1	..	..	..	2	4	57	..	57
8		F	..	..	1	1	..	..	..	3	2	18	..	18
9		P	..	1	1	2	..	..	..	5	6	75	..	75
10	Total Laura (D.C.)	M	1	3	4	8	1	11	12	9	11	69	1	70
11		F	..	1	8	9	..	5	5	15	14	21	..	21
12		P	1	4	12	17	1	16	17	24	25	90	1	91
13	Moonta (M)—Urban Moonta (part)	M	1	6	8	15	1	28	29	16	19	44	26	70
14		F	..	10	5	15	..	..	..	20	20	5	..	5
15		P	1	16	13	30	1	28	29	36	39	49	26	75
	Pirie (D.C.)—													
16	Urban Port Pirie (part)	M	1	10	18	29	2	27	29	34	17	6	..	6
17		F	..	6	7	13	..	4	4	22	28	..	..	..
18		P	1	16	25	42	2	31	33	56	45	6	..	6
19	Rural	M	..	6	4	10	..	17	17	6	10	291	..	291
20		F	..	3	4	7	..	2	2	12	9	102	..	102
21		P	..	9	8	17	..	19	19	18	19	393	..	393
22	Total Pirie (D.C.)	M	1	16	22	39	2	44	46	40	27	297	..	297
23		F	..	9	11	20	..	6	6	34	37	102	..	102
24		P	1	25	33	59	2	50	52	74	64	399	..	399
	Port Broughton (D.C.)—													
25	Urban Port Broughton	M	1	7	1	9	1	8	9	1	5	23	9	32
26		F	..	4	4	8	..	..	..	4	9	4	..	4
27		P	1	11	5	17	1	8	9	5	14	27	9	36
28	Rural	M	..	..	..	..	..	2	2	..	3	144	5	149
29		F	..	..	..	..	..	..	..	1	5	27	..	27
30		P	..	..	..	..	..	2	2	1	8	171	5	176
31	Total Port Broughton (D.C.)	M	1	7	1	9	1	10	11	1	8	167	14	181
32		F	..	4	4	8	..	..	..	5	14	31	..	31
33		P	1	11	5	17	1	10	11	6	22	198	14	212
34	Port Pirie (C)—Urban Port Pirie (part)	M	9	62	186	257	6	239	245	213	165	56	19	75
35		F	..	90	95	185	..	36	36	241	276	13	..	13
36		P	9	152	281	442	6	275	281	454	441	69	19	88
37	Red Hill (D.C.)—Rural	M	..	3	1	4	..	5	5	3	2	143	..	143
38		F	..	2	..	2	..	3	3	5	6	39	..	39
39		P	..	5	1	6	..	8	8	8	8	182	..	182
	Snowtown (D.C.)—													
	Rural—													
40	Snowtown	M	1	6	4	11	..	14	14	8	8	31	..	31
41		F	..	5	8	13	..	2	2	7	16	..	..	..
42		P	1	11	12	24	..	16	16	15	24	31	..	31
43	Other	M	..	7	3	10	..	18	18	2	6	268	2	270
44		F	..	7	3	10	..	1	1	9	10	52	..	52
45		P	..	14	6	20	..	19	19	11	16	320	2	322
46	Total Snowtown (D.C.)	M	1	13	7	21	..	32	32	10	14	299	2	301
47		F	..	12	11	23	..	3	3	16	26	52	..	52
48		P	1	25	18	44	..	35	35	26	40	351	2	353
49	Spalding (D.C.)—Rural	M	..	1	3	4	..	10	10	2	5	163	..	163
50		F	..	4	..	4	..	..	..	3	5	36	..	36
51		P	..	5	3	8	..	10	10	5	10	199	..	199
52	Upper Wakefield (D.C.)—Rural	M	..	2	3	5	1	15	16	6	11	163	..	163
53		F	..	3	3	6	..	..	..	11	16	17	..	17
54		P	..	5	6	11	1	15	16	17	27	180	..	180
55	Wallaroo (M)—Urban	M	1	5	15	21	1	36	37	48	23	13	18	31
56		F	..	16	21	37	..	4	4	28	33	..	..	..
57		P	1	21	36	58	1	40	41	76	56	13	18	31
58	Not Incorporated—Rural	M	..	..	..	..	..	..	..	..	..	7	..	7
59		F	..	..	..	..	..	..	..	..	..	..	..	..
60		P	..	..	..	..	..	..	..	..	..	7	..	7
61	Total Urban	M	29	147	307	483	24	640	664	474	464	445	77	522
62		F	..	202	195	397	..	75	75	483	591	54	..	54
63		P	29	349	502	880	24	715	739	957	1055	499	77	576
64	Total Rural	M	5	75	41	121	10	216	226	96	143	3775	27	3802
65		F	..	77	62	139	..	19	19	190	210	749	1	750
66		P	5	152	103	260	10	235	245	286	353	4524	28	4552

South Australia, Census, 30 June 1966—*continued*

Miners, quarrymen, etc.	Transport and communication workers	Craftsmen, production-process workers and labourers: Clothes, textiles, leather goods workers	Toolmakers, machinists, etc.	Electricians	Metal workers	Carpenters, joiners	Bricklayers, painters, decorators	Food, beverage and tobacco workers	Freight handlers	Labourers	Other	Total	Services, sport, recreation workers	Armed services	Inadequate reply	Total in work force	Total not in work force	Grand total	Number
LOWER NORTH STATISTICAL DIVISION—*continued*																			
7	40	4	47	26	5	14	41	18	19	67	18	259	18	3	3	680	656	1336	1
..	9	..	..	..	..	..	..	..	..	..	..	..	51	..	11	217	1146	1363	2
7	49	4	47	26	5	14	41	18	19	67	18	259	69	3	14	897	1802	2699	3
..	14	..	11	4	..	5	6	18	9	5	11	69	2	2	..	133	114	247	4
..	1	..	..	..	..	..	..	3	..	..	..	3	10	..	2	56	202	258	5
..	15	..	11	4	..	5	6	21	9	5	11	72	12	2	2	189	316	505	6
..	1	..	5	4	1	1	3	2	1	..	2	19	..	..	..	84	63	147	7
..	..	..	..	..	..	..	..	..	..	..	1	1	2	..	2	29	99	128	8
..	1	..	5	4	1	1	3	2	1	..	3	20	2	..	2	113	162	275	9
..	15	..	16	8	1	6	9	20	10	5	13	88	2	2	..	217	177	394	10
..	1	..	..	..	..	..	..	3	..	..	1	4	12	..	4	85	301	386	11
..	16	..	16	8	1	6	9	23	10	5	14	92	14	2	4	302	478	780	12
11	15	1	13	8	..	7	9	14	3	21	15	91	12	..	1	279	225	504	13
..	3	..	..	..	..	..	..	4	..	..	..	4	20	..	4	91	527	618	14
11	18	1	13	8	..	7	9	18	3	21	15	95	32	..	5	370	752	1122	15
1	49	..	51	15	5	13	21	4	19	57	56	241	26	2	1	435	367	802	16
..	1	2	..	..	..	..	..	1	..	2	1	6	21	..	9	104	696	800	17
1	50	2	51	15	5	13	21	5	19	59	57	247	47	2	10	539	1063	1602	18
2	13	1	21	8	3	8	5	6	17	31	16	116	14	1	1	481	319	800	19
..	4	..	..	..	..	..	..	..	..	..	2	2	13	..	8	159	581	740	20
2	17	1	21	8	3	8	5	6	17	31	18	118	27	1	9	640	900	1540	21
3	62	1	72	23	8	21	26	10	36	88	72	357	40	3	2	916	686	1602	22
..	5	2	..	..	..	..	..	1	..	2	3	8	34	..	17	263	1277	1540	23
3	67	3	72	23	8	21	26	11	36	90	75	365	74	3	19	1179	1963	3142	24
..	12	..	1	4	..	..	3	3	..	6	4	21	3	..	..	92	103	195	25
..	3	..	..	..	..	..	..	..	..	..	..	..	9	..	1	38	185	223	26
..	15	..	1	4	..	..	3	3	..	6	4	21	12	..	1	130	288	418	27
..	1	..	1	1	..	1	3	..	1	2	..	9	1	1	..	166	136	302	28
..	1	..	..	..	..	..	..	..	..	..	..	..	1	..	1	36	200	236	29
..	2	..	1	1	..	1	3	..	1	2	..	9	2	1	1	202	336	538	30
..	13	..	2	5	..	1	6	3	1	8	4	30	4	1	..	258	239	497	31
..	4	..	..	..	..	..	..	..	..	..	..	..	10	..	2	74	385	459	32
..	17	..	2	5	..	1	6	3	1	8	4	30	14	1	2	332	624	956	33
15	409	18	491	118	129	122	160	84	273	651	320	2366	211	17	26	3999	2984	6983	34
..	35	17	..	..	..	..	..	4	2	10	7	40	300	1	72	1199	5782	6981	35
15	444	35	491	118	129	122	160	88	275	661	327	2406	511	18	98	5198	8766	13964	36
2	11	..	7	2	..	..	9	3	..	9	20	50	4	..	1	225	153	378	37
..	7	..	..	..	..	..	..	..	..	..	..	..	5	..	3	70	290	360	38
2	18	..	7	2	..	..	9	3	..	9	20	50	9	..	4	295	443	738	39
..	27	..	18	14	..	3	5	3	1	6	10	60	4	..	..	163	122	285	40
..	3	..	..	..	..	..	..	2	..	..	..	2	10	..	..	53	219	272	41
..	30	..	18	14	..	3	5	5	1	6	10	62	14	..	..	216	341	557	42
..	6	..	9	1	1	2	2	3	1	5	7	31	2	..	..	345	260	605	43
..	6	..	..	..	..	..	..	..	..	..	..	..	13	..	3	104	428	532	44
..	12	..	9	1	1	2	2	3	1	5	7	31	15	..	3	449	688	1137	45
..	33	..	27	15	1	5	7	6	2	11	17	91	6	..	..	508	382	890	46
..	9	..	..	..	..	..	..	2	..	..	..	2	23	..	3	157	647	804	47
..	42	..	27	15	1	5	7	8	2	11	17	93	29	..	3	665	1029	1694	48
..	8	..	7	3	..	3	11	2	1	11	5	43	1	2	..	238	147	385	49
..	4	..	..	..	..	..	..	..	..	..	..	..	7	..	..	59	261	320	50
..	12	..	7	3	..	3	11	2	1	11	5	43	8	2	..	297	408	705	51
2	18	..	9	5	..	1	6	22	..	7	2	52	2	1	1	277	180	457	52
..	4	2	..	..	..	..	..	1	..	..	..	3	7	..	4	68	380	448	53
2	22	2	9	5	..	1	6	23	..	7	2	55	9	1	5	345	560	905	54
..	39	2	35	25	1	17	19	17	77	56	37	286	24	1	6	516	488	1004	55
..	5	3	..	..	..	..	..	..	..	..	..	3	43	..	6	159	931	1090	56
..	44	5	35	25	1	17	19	17	77	56	37	289	67	1	12	675	1419	2094	57
..	..	..	..	..	..	..	..	..	..	..	..	..	..	..	..	7	1	8	58
..	..	..	..	..	..	..	..	..	..	..	..	..	1	..	..	1	6	7	59
..	..	..	..	..	..	..	..	..	..	..	..	..	1	..	..	8	7	15	60
56	764	33	801	352	148	224	344	205	416	974	542	4039	378	28	57	7929	6543	14472	61
..	85	28	..	..	..	..	1	10	2	12	9	62	597	1	134	2479	12324	14803	62
56	849	61	801	352	148	224	345	215	418	986	551	4101	975	29	191	10408	18867	29275	63
30	276	5	224	107	11	49	117	105	49	253	130	1050	54	26	19	5843	3936	9779	64
..	75	5	..	..	..	..	..	9	1	..	17	32	206	..	57	1678	7469	9147	65
30	351	10	224	107	11	49	117	114	50	253	147	1082	260	26	76	7521	11405	18926	66

No. 8.—Population of Local Government Areas, by Occupation:

Number	Local government area (showing urban and rural components)		Professional, technical and related workers				Administrative, managerial, etc.			Clerical workers	Sales workers	Farmers, fishermen, hunters, etc.		
			Medical practitioners, dentists	Teachers	Other	Total	Government	Non-government	Total			Farmers, farm workers	Hunters, fishermen, timber getters, etc.	Total
	LOWER NORTH STATISTICAL DIVISION—*continued*													
1	*Total Division*	*M*	*34*	*222*	*348*	*604*	*34*	*856*	*890*	*570*	*607*	*4220*	*104*	*4324*
2		*F*	*..*	*279*	*257*	*536*	*..*	*94*	*94*	*673*	*801*	*803*	*1*	*804*
3		*P*	*34*	*501*	*605*	*1140*	*34*	*950*	*984*	*1243*	*1408*	*5023*	*105*	*5128*
	UPPER NORTH STATISTICAL DIVISION													
4	Carrieton (D.C.)—Rural	M	..	4	2	6	..	..	..	1	3	78	..	78
5		F	..	1	..	1	..	..	..	1	1	22	..	22
6		P	..	5	2	7	..	..	..	2	4	100	..	100
7	Hawker (D.C.)—Rural	M	1	3	2	6	..	9	9	6	7	63	..	63
8		F	..	1	3	4	..	3	3	1	7	16	..	16
9		P	1	4	5	10	..	12	12	7	14	79	..	79
	Kanyaka (D.C.)—Rural—													
10	Stirling North (part)	M	..	..	..	..	..	2	2	5	2	1	..	1
11		F	..	1	..	1	..	..	..	5	7	..	..	..
12		P	..	1	..	1	..	2	2	10	9	1	..	1
13	Other	M	..	3	2	5	..	9	9	8	4	103	1	104
14		F	..	4	5	9	..	1	1	7	6	21	..	21
15		P	..	7	7	14	..	10	10	15	10	124	1	125
16	Total Kanyaka (D.C.)	M	..	3	2	5	..	11	11	13	6	104	1	105
17		F	..	5	5	10	..	1	1	12	13	21	..	21
18		P	..	8	7	15	..	12	12	25	19	125	1	126
	Orroroo (D.C.)—Rural—													
19	Orroroo	M	2	4	3	9	1	26	27	6	18	47	..	47
20		F	..	9	8	17	..	1	1	18	15	3	..	3
21		P	2	13	11	26	1	27	28	24	33	50	..	50
22	Other	M	..	1	3	4	..	2	2	1	..	139	..	139
23		F	..	..	..	..	..	..	..	3	3	30	..	30
24		P	..	1	3	4	..	2	2	4	3	169	..	169
25	Total Orroroo (D.C.)	M	2	5	6	13	1	28	29	7	18	186	..	186
26		F	..	9	8	17	..	1	1	21	18	33	..	33
27		P	2	14	14	30	1	29	30	28	36	219	..	219
28	Peterborough (M)—Urban	M	4	11	14	29	1	45	46	65	31	34	2	36
29		F	..	25	25	50	..	9	9	38	70	2	..	2
30		P	4	36	39	79	1	54	55	103	101	36	2	38
31	Peterborough (D.C.)—Rural	M	..	4	..	4	1	8	9	5	1	127	..	127
32		F	..	3	1	4	..	..	..	4	6	17	..	17
33		P	..	7	1	8	1	8	9	9	7	144	..	144
34	Port Augusta (C)—Urban	M	8	43	95	146	9	175	184	235	105	44	8	52
35		F	..	74	72	146	..	37	37	191	202	5	..	5
36		P	8	117	167	292	9	212	221	426	307	49	8	57
37	Port Germein (D.C.)—Rural	M	1	15	18	34	2	48	50	17	22	590	20	610
38		F	..	18	15	33	..	6	6	22	30	187	..	187
39		P	1	33	33	67	2	54	56	39	52	777	20	797
40	Quorn (M)—Rural	M	..	5	3	8	..	12	12	3	7	20	..	20
41		F	..	6	6	12	..	4	4	7	11	..	..	..
42		P	..	11	9	20	..	16	16	10	18	20	..	20
	Wilmington (D.C.)—Rural—													
43	Stirling North (part)	M	..	..	..	..	..	..	..	1	..	1	..	1
44		F	..	3	1	4	..	..	..	..	3	..	..	..
45		P	..	3	1	4	..	..	..	1	3	1	..	1
46	Other	M	..	2	1	3	1	9	10	6	1	122	..	122
47		F	..	2	3	5	..	..	..	9	11	23	..	23
48		P	..	4	4	8	1	9	10	15	12	145	..	145
49	Total Wilmington (D.C.)	M	..	2	1	3	1	9	10	7	1	123	..	123
50		F	..	5	4	9	..	..	..	9	14	23	..	23
51		P	..	7	5	12	1	9	10	16	15	146	..	146
52	Not Incorporated—Rural	M	..	4	3	7	..	13	13	5	6	141	2	143
53		F	..	7	2	9	..	1	1	7	9	25	..	25
54		P	..	11	5	16	..	14	14	12	15	166	2	168
55	Total Urban	M	12	54	109	175	10	220	230	300	136	78	10	88
56		F	..	99	97	196	..	46	46	229	272	7	..	7
57		P	12	153	206	371	10	266	276	529	408	85	10	95
58	Total Rural	M	4	45	37	86	5	138	143	64	71	1432	23	1455
59		F	..	55	44	99	..	16	16	84	109	344	..	344
60		P	4	100	81	185	5	154	159	148	180	1776	23	1799
61	*Total Division*	*M*	*16*	*99*	*146*	*261*	*15*	*358*	*373*	*364*	*207*	*1510*	*33*	*1543*
62		*F*	*..*	*154*	*141*	*295*	*..*	*62*	*62*	*313*	*381*	*351*	*..*	*351*
63		*P*	*16*	*253*	*287*	*556*	*15*	*420*	*435*	*677*	*588*	*1861*	*33*	*1894*

South Australia, Census, 30 June 1966—*continued*

Miners, quarrymen, etc.	Transport and communication workers	Craftsmen, production-process workers and labourers: Clothes, textiles, leather goods workers	Toolmakers, machinists, etc.	Electricians	Metal workers	Carpenters, joiners	Bricklayers, painters, decorators	Food, beverage and tobacco workers	Freight handlers	Labourers	Other	Total	Services, sport, recreation workers	Armed services	Inadequate reply	Total in work force	Total not in work force	Grand total	Number
LOWER NORTH STATISTICAL DIVISION—*continued*																			
86	*1040*	*38*	*1025*	*459*	*159*	*273*	*461*	*310*	*465*	*1227*	*672*	*5089*	*432*	*54*	*76*	*13772*	*10479*	*24251*	1
..	*160*	*33*	..	..	..	..	*1*	*19*	*3*	*12*	*26*	*94*	*803*	*1*	*191*	*4157*	*19793*	*23950*	2
86	*1200*	*71*	*1025*	*459*	*159*	*273*	*462*	*329*	*468*	*1239*	*698*	*5183*	*1235*	*55*	*267*	*17929*	*30272*	*48201*	3
UPPER NORTH STATISTICAL DIVISION																			
..	3	..	1	..	..	..	..	..	..	1	3	5	2	..	..	98	78	176	4
..	2	..	..	..	..	..	..	..	..	..	..	..	3	..	..	30	105	135	5
..	5	..	1	..	..	..	..	..	..	1	3	5	5	..	..	128	183	311	6
..	12	..	4	8	1	3	6	2	..	14	6	44	2	..	2	151	95	246	7
..	3	..	..	..	..	..	..	..	..	..	..	..	16	..	1	51	204	255	8
..	15	..	4	8	1	3	6	2	..	14	6	44	18	..	3	202	299	501	9
1	68	..	14	4	8	2	1	3	2	7	8	49	2	2	..	132	148	280	10
..	3	..	..	..	..	..	..	..	..	1	..	1	8	..	4	29	238	267	11
1	71	..	14	4	8	2	1	3	2	8	8	50	10	2	4	161	386	547	12
3	21	..	10	5	7	..	4	..	5	24	14	69	8	2	5	238	256	494	13
..	2	..	..	..	..	..	..	..	..	2	..	2	23	..	2	73	353	426	14
3	23	..	10	5	7	..	4	..	5	26	14	71	31	2	7	311	609	920	15
4	89	..	24	9	15	2	5	3	7	31	22	118	10	4	5	370	404	774	16
..	5	..	..	..	..	..	..	..	..	3	..	3	31	..	6	102	591	693	17
4	94	..	24	9	15	2	5	3	7	34	22	121	41	4	11	472	995	1467	18
..	17	..	16	4	..	2	6	9	1	7	4	49	4	..	..	177	147	324	19
..	2	..	..	..	..	..	..	2	..	..	..	2	15	..	1	74	285	359	20
..	19	..	16	4	..	2	6	11	1	7	4	51	19	..	1	251	432	683	21
..	5	..	3	1	..	..	..	..	..	..	1	5	..	..	1	157	117	274	22
..	2	..	..	..	..	..	..	..	..	..	..	..	5	..	..	43	228	271	23
..	7	..	3	1	..	..	..	..	..	..	1	5	5	..	1	200	345	545	24
..	22	..	19	5	..	2	6	9	1	7	5	54	4	..	1	334	264	598	25
..	4	..	..	..	..	..	..	2	..	..	..	2	20	..	1	117	513	630	26
..	26	..	19	5	..	2	6	11	1	7	5	56	24	..	2	451	777	1228	27
4	196	1	131	32	35	19	37	24	15	86	55	435	22	2	4	870	710	1580	28
..	9	..	..	..	3	..	..	2	1	1	3	10	49	1	15	253	1284	1537	29
4	205	1	131	32	38	19	37	26	16	87	58	445	71	3	19	1123	1994	3117	30
12	19	..	2	2	1	..	6	2	..	18	13	44	4	..	..	225	109	334	31
..	3	..	..	..	..	..	..	..	..	..	..	..	8	..	4	46	207	253	32
12	22	..	2	2	1	..	6	2	..	18	13	44	12	..	4	271	316	587	33
5	349	13	558	225	161	76	125	58	105	196	277	1794	109	14	22	3015	2220	5235	34
..	40	7	..	..	2	..	..	8	1	4	5	27	244	..	40	932	3936	4868	35
5	389	20	558	225	163	76	125	66	106	200	282	1821	353	14	62	3947	6156	10103	36
1	31	1	36	25	1	18	18	11	3	46	33	192	13	1	4	975	737	1712	37
..	13	..	..	..	..	..	1	..	..	1	..	2	33	..	7	333	1155	1488	38
1	44	1	36	25	1	18	19	11	3	47	33	194	46	1	11	1308	1892	3200	39
2	31	..	11	1	..	1	6	2	1	12	9	43	4	..	1	131	142	273	40
..	1	1	..	..	..	..	..	..	..	..	..	1	12	..	1	49	266	315	41
2	32	1	11	1	..	1	6	2	1	12	9	44	16	..	2	180	408	588	42
2	12	..	15	1	6	..	3	2	3	3	3	36	..	1	..	53	40	93	43
..	1	..	..	..	..	..	..	..	..	..	..	..	1	..	1	10	65	75	44
2	13	..	15	1	6	..	3	2	3	3	3	36	1	1	1	63	105	168	45
1	11	..	7	..	..	..	5	3	..	15	4	34	2	1	..	191	135	326	46
..	3	..	..	..	..	..	..	..	..	..	..	..	12	..	..	63	271	334	47
1	14	..	7	..	..	..	5	3	..	15	4	34	14	1	..	254	406	660	48
3	23	..	22	1	6	..	8	5	3	18	7	70	2	2	..	244	175	419	49
..	4	..	..	..	..	..	..	..	..	..	..	..	13	..	1	73	336	409	50
3	27	..	22	1	6	..	8	5	3	18	7	70	15	2	1	317	511	828	51
8	28	..	14	..	2	..	7	..	1	41	16	81	16	..	1	308	131	439	52
..	3	..	..	..	..	..	..	..	..	..	..	..	25	..	1	80	183	263	53
8	31	..	14	..	2	..	7	..	1	41	16	81	41	..	2	388	314	702	54
9	545	14	689	257	196	95	162	82	120	282	332	2229	131	16	26	3885	2930	6815	55
..	49	7	..	..	5	..	..	10	2	5	8	37	293	1	55	1185	5220	6405	56
9	594	21	689	257	201	95	162	92	122	287	340	2266	424	17	81	5070	8150	13220	57
30	258	1	133	51	26	26	62	34	16	188	114	651	57	7	14	2836	2135	4971	58
..	38	1	..	..	..	..	1	2	..	4	..	8	161	..	22	881	3560	4441	59
30	296	2	133	51	26	26	63	36	16	192	114	659	218	7	36	3717	5695	9412	60
39	*803*	*15*	*822*	*308*	*222*	*121*	*224*	*116*	*136*	*470*	*446*	*2880*	*188*	*23*	*40*	*6721*	*5065*	*11786*	61
..	*87*	*8*	..	..	*5*	..	*1*	*12*	*2*	*9*	*8*	*45*	*454*	*1*	*77*	*2066*	*8780*	*10846*	62
39	*890*	*23*	*822*	*308*	*227*	*121*	*225*	*128*	*138*	*479*	*454*	*2925*	*642*	*24*	*117*	*8787*	*13845*	*22632*	63

No. 8.—Population of Local Government Areas, by Occupation:

Number	Local government area (showing urban and rural components)		Professional, technical and related workers				Administrative, managerial, etc.			Clerical workers	Sales workers	Farmers, fishermen, hunters, etc.		
			Medical practitioners, dentists	Teachers	Other	Total	Government	Non-government	Total			Farmers, farm workers	Hunters, fishermen, timber getters, etc.	Total
	SOUTH EASTERN STATISTICAL DIVISION													
	Beachport (D.C.)—													
	Rural—													
1	Mount Burr	M	..	4	2	6	..	2	2	7	..	1	27	28
2		F	..	3	1	4	..	1	1	6	11	..	..	..
3		P	..	7	3	10	..	3	3	13	11	1	27	28
4	Other	M	..	8	..	8	..	9	9	..	3	267	30	297
5		F	..	4	3	7	..	2	2	8	6	50	1	51
6		P	..	12	3	15	..	11	11	8	9	317	31	348
7	Total Beachport (D.C.)	M	..	12	2	14	..	11	11	7	3	268	57	325
8		F	..	7	4	11	..	3	3	14	17	50	1	51
9		P	..	19	6	25	..	14	14	21	20	318	58	376
	Lacepede (D.C.)—													
10	Urban Kingston South East	M	1	8	6	15	1	33	34	18	21	39	40	79
11		F	..	9	6	15	..	2	2	16	29	1	1	2
12		P	1	17	12	30	1	35	36	34	50	40	41	81
13	Rural	M	..	6	2	8	..	3	3	..	1	329	16	345
14		F	..	6	3	9	..	..	..	3	2	38	..	38
15		P	..	12	5	17	..	3	3	3	3	367	16	383
16	Total Lacepede (D.C.)	M	1	14	8	23	1	36	37	18	22	368	56	424
17		F	..	15	9	24	..	2	2	19	31	39	1	40
18		P	1	29	17	47	1	38	39	37	53	407	57	464
19	Lucindale (D.C.)—Rural	M	..	12	2	14	2	20	22	11	11	427	2	429
20		F	..	10	5	15	..	..	..	16	18	78	..	78
21		P	..	22	7	29	2	20	22	27	29	505	2	507
	Millicent (D.C.)—													
22	Urban Millicent	M	4	20	50	74	2	115	117	62	61	76	41	117
23		F	..	31	35	66	..	20	20	94	88	17	..	17
24		P	4	51	85	140	2	135	137	156	149	93	41	134
25	Rural	M	..	5	6	11	..	7	7	7	10	225	41	266
26		F	..	5	5	10	..	1	1	14	19	55	..	55
27		P	..	10	11	21	..	8	8	21	29	280	41	321
28	Total Millicent (D.C.)	M	4	25	56	85	2	122	124	69	71	301	82	383
29		F	..	36	40	76	..	21	21	108	107	72	..	72
30		P	4	61	96	161	2	143	145	177	178	373	82	455
31	Mount Gambier (C)—Urban	M	16	86	167	269	18	493	511	296	326	195	219	414
32		F	3	127	159	289	..	67	67	488	398	32	..	32
33		P	19	213	326	558	18	560	578	784	724	227	219	446
34	Mount Gambier (D.C.)—Rural	M	1	12	13	26	..	58	58	41	33	568	94	662
35		F	..	12	8	20	..	4	4	81	61	192	..	192
36		P	1	24	21	46	..	62	62	122	94	760	94	854
37	Naracoorte (M)—Urban	M	9	17	41	67	5	145	150	82	136	120	4	124
38		F	..	37	41	78	..	26	26	117	120	14	..	14
39		P	9	54	82	145	5	171	176	199	256	134	4	138
40	Naracoorte (D.C.)—Rural	M	..	7	7	14	1	7	8	8	12	635	5	640
41		F	..	10	7	17	..	3	3	21	18	173	..	173
42		P	..	17	14	31	1	10	11	29	30	808	5	813
	Penola (D.C.)—													
43	Urban Penola	M	2	12	11	25	2	37	39	21	22	53	17	70
44		F	1	12	11	24	..	7	7	28	32	10	..	10
45		P	3	24	22	49	2	44	46	49	54	63	17	80
46	Rural	M	..	5	11	16	..	18	18	22	9	415	127	542
47		F	..	14	3	17	..	5	5	18	23	124	..	124
48		P	..	19	14	33	..	23	23	40	32	539	127	666
49	Total Penola (D.C.)	M	2	17	22	41	2	55	57	43	31	468	144	612
50		F	1	26	14	41	..	12	12	46	55	134	..	134
51		P	3	43	36	82	2	67	69	89	86	602	144	746
	Port MacDonnell (D.C.)—													
52	Urban Port MacDonnell	M	..	4	2	6	..	7	7	4	3	16	50	66
53		F	..	3	1	4	..	1	1	8	9	2	..	2
54		P	..	7	3	10	..	8	8	12	12	18	50	68
55	Rural	M	..	6	1	7	2	6	8	3	3	316	41	357
56		F	..	9	5	14	..	1	1	17	8	86	1	87
57		P	..	15	6	21	2	7	9	20	11	402	42	444
58	Total Port MacDonnell (D.C.)	M	..	10	3	13	2	13	15	7	6	332	91	423
59		F	..	12	6	18	..	2	2	25	17	88	1	89
60		P	..	22	9	31	2	15	17	32	23	420	92	512
61	Robe (D.C.)—Rural	M	..	3	..	3	1	14	15	4	11	138	53	191
62		F	..	6	..	6	..	1	1	7	17	35	..	35
63		P	..	9	..	9	1	15	16	11	28	173	53	226
64	Tantanoola (D.C.)—Rural	M	..	4	7	11	..	14	14	3	4	196	20	216
65		F	..	7	4	11	..	1	1	18	21	50	..	50
66		P	..	11	11	22	..	15	15	21	25	246	20	266

South Australia, Census, 30 June, 1966—*continued*

Miners, quarrymen, etc.	Transport and communication workers	Craftsmen, production-process workers and labourers											Services, sport, recreation workers	Armed services	Inadequate reply	Total in work force	Total not in work force	Grand total	Number
		Clothes, textiles, leather goods workers	Toolmakers, machinists, etc.	Electricians	Metal workers	Carpenters, joiners	Bricklayers, painters, decorators	Food, beverage and tobacco workers	Freight handlers	Labourers	Other	Total							
SOUTH EASTERN STATISTICAL DIVISION																			
..	10	..	24	7	1	84	2	3	2	13	13	149	3	1	1	207	171	378	1
..	3	..	..	..	..	8	..	1	..	..	2	11	4	..	5	45	315	360	2
..	13	..	24	7	1	92	2	4	2	13	15	160	7	1	6	252	486	738	3
1	5	..	5	3	..	3	2	2	1	6	12	34	4	..	2	363	267	630	4
..	1	..	..	..	..	1	..	..	..	..	..	1	11	..	4	91	444	535	5
1	6	..	5	3	..	4	2	2	1	6	12	35	15	..	6	454	711	1165	6
1	15	..	29	10	1	87	4	5	3	19	25	183	7	1	3	570	438	1008	7
..	4	..	..	..	..	9	..	1	..	..	2	12	15	..	9	136	759	895	8
1	19	..	29	10	1	96	4	6	3	19	27	195	22	1	12	706	1197	1903	9
3	35	1	17	11	..	3	20	6	1	23	27	109	8	1	5	328	221	549	10
..	4	..	..	..	..	..	..	..	..	..	1	1	27	..	..	96	420	516	11
3	39	1	17	11	..	3	20	6	1	23	28	110	35	1	5	424	641	1065	12
..	11	..	6	1	..	2	1	..	..	1	3	14	..	..	2	384	243	627	13
..	2	..	..	..	..	..	..	..	..	..	..	..	12	..	1	67	406	473	14
..	13	..	6	1	..	2	1	..	..	1	3	14	12	..	3	451	649	1100	15
3	46	1	23	12	..	5	21	6	1	24	30	123	8	1	7	712	464	1176	16
..	6	..	..	..	..	..	..	..	..	..	1	1	39	..	1	163	826	989	17
3	52	1	23	12	..	5	21	6	1	24	31	124	47	1	8	875	1290	2165	18
..	18	..	19	7	..	6	18	3	3	11	10	77	3	1	3	589	428	1017	19
..	5	..	..	..	..	..	..	..	..	..	..	..	23	..	3	158	731	889	20
..	23	..	19	7	..	6	18	3	3	11	10	77	26	1	6	747	1159	1906	21
5	83	4	120	64	15	61	62	21	17	85	294	743	35	1	13	1311	992	2303	22
..	15	3	..	..	1	2	..	3	..	..	54	63	71	..	31	465	1765	2230	23
5	98	7	120	64	16	63	62	24	17	85	348	806	106	1	44	1776	2757	4533	24
1	10	..	18	4	2	12	10	5	2	15	44	112	5	1	2	432	303	735	25
..	4	..	..	..	..	1	..	1	..	..	12	14	10	..	10	137	507	644	26
1	14	..	18	4	2	13	10	6	2	15	56	126	15	1	12	569	810	1379	27
6	93	4	138	68	17	73	72	26	19	100	338	855	40	2	15	1743	1295	3038	28
..	19	3	..	..	1	3	..	4	..	..	66	77	81	..	41	602	2272	2874	29
6	112	7	138	68	18	76	72	30	19	100	404	932	121	2	56	2345	3567	5912	30
25	443	36	545	222	41	630	248	160	107	275	250	2514	175	17	34	5024	3687	8711	31
..	38	63	..	..	3	58	..	7	..	5	16	152	346	2	92	1904	6636	8540	32
25	481	99	545	222	44	688	248	167	107	280	266	2666	521	19	126	6928	10323	17251	33
5	72	1	71	20	5	125	22	39	13	38	45	379	18	4	4	1302	810	2112	34
..	7	1	..	..	..	18	..	7	1	..	9	36	42	1	19	463	1549	2012	35
5	79	2	71	20	5	143	22	46	14	38	54	415	60	5	23	1765	2359	4124	36
7	121	9	131	62	5	60	64	31	32	85	51	530	47	4	18	1286	924	2210	37
..	14	4	..	..	1	..	..	1	..	..	2	8	112	..	39	528	1640	2168	38
7	135	13	131	62	6	60	64	32	32	85	53	538	159	4	57	1814	2564	4378	39
3	20	1	26	1	1	4	7	5	5	20	5	75	6	2	1	789	536	1325	40
..	4	..	..	..	..	..	..	..	..	..	..	..	30	..	6	272	897	1169	41
3	24	1	26	1	1	4	7	5	5	20	5	75	36	2	7	1061	1433	2494	42
2	40	1	29	17	2	33	26	15	4	28	28	183	15	9	4	430	298	728	43
..	..	..	..	..	..	7	..	5	..	..	1	13	25	..	8	147	508	655	44
2	40	1	29	17	2	40	26	20	4	28	29	196	40	9	12	577	806	1383	45
3	40	..	34	9	6	137	3	12	4	20	24	249	9	2	4	914	694	1608	46
..	5	..	..	..	..	35	..	1	..	1	4	41	23	..	20	276	1141	1417	47
3	45	..	34	9	6	172	3	13	4	21	28	290	32	2	24	1190	1835	3025	48
5	80	1	63	26	8	170	29	27	8	48	52	432	24	11	8	1344	992	2336	49
..	5	..	..	..	..	42	..	6	..	1	5	54	48	..	28	423	1649	2072	50
5	85	1	63	26	8	212	29	33	8	49	57	486	72	11	36	1767	2641	4408	51
..	3	..	9	1	..	6	4	9	1	12	7	49	3	..	9	150	132	282	52
..	1	1	..	..	..	..	..	4	..	..	..	5	8	..	10	48	201	249	53
..	4	1	9	1	..	6	4	13	1	12	7	54	11	..	19	198	333	531	54
1	14	..	7	2	..	3	5	14	1	4	9	45	1	..	1	440	334	774	55
..	3	..	..	..	..	..	..	1	..	..	1	2	..	..	4	136	515	651	56
1	17	..	7	2	..	3	5	15	1	4	10	47	1	..	5	576	849	1425	57
1	17	..	16	3	..	9	9	23	2	16	16	94	4	..	10	590	466	1056	58
..	4	1	..	..	..	..	..	5	..	..	1	7	8	..	14	184	716	900	59
1	21	1	16	3	..	9	9	28	2	16	17	101	12	..	24	774	1182	1956	60
2	13	..	5	4	..	2	12	6	1	4	6	40	3	..	1	283	213	496	61
..	6	1	..	..	..	..	..	3	..	..	..	4	10	..	4	90	355	445	62
2	19	1	5	4	..	2	12	9	1	4	6	44	13	..	5	373	568	941	63
1	19	..	13	10	4	11	7	17	2	19	45	128	5	..	3	404	279	683	64
..	1	1	..	..	..	..	..	5	..	..	11	17	2	..	12	133	477	610	65
1	20	1	13	10	4	11	7	22	2	19	56	145	7	..	15	537	756	1293	66

No. 8.—Population of Local Government Areas, by Occupation:

Number	Local government area (showing urban and rural components)		Professional, technical and related workers				Administrative, managerial, etc.			Clerical workers	Sales workers	Farmers, fishermen, hunters, etc.		
			Medical practitioners, dentists	Teachers	Other	Total	Government	Non-government	Total			Farmers, farm workers	Hunters, fishermen, timber getters, etc.	Total
	SOUTH EASTERN STATISTICAL DIVISION—*continued*													
	Tatiara (D.C.)—													
1	Urban Bordertown	M	4	14	21	39	3	87	90	31	44	59	2	61
2		F	..	12	15	27	..	8	8	40	48	7	..	7
3		P	4	26	36	66	3	95	98	71	92	66	2	68
4	Urban Keith	M	1	8	5	14	2	50	52	19	30	71	..	71
5		F	..	7	13	20	..	3	3	29	33	4	..	4
6		P	1	15	18	34	2	53	55	48	63	75	..	75
7	Rural	M	..	14	6	20	1	30	31	9	23	1087	5	1092
8		F	..	18	4	22	..	3	3	32	42	137	..	137
9		P	..	32	10	42	1	33	34	41	65	1224	5	1229
10	Total Tatiara (D.C.)	M	5	36	32	73	6	167	173	59	97	1217	7	1224
11		F	..	37	32	69	..	14	14	101	123	148	..	148
12		P	5	73	64	142	6	181	187	160	220	1365	7	1372
13	Total Urban	M	37	169	303	509	33	967	1000	533	643	629	373	1002
14		F	4	238	281	523	..	134	134	820	757	87	1	88
15		P	41	407	584	1032	33	1101	1134	1353	1400	716	374	1090
16	Total Rural	M	1	86	57	144	7	188	195	115	120	4604	461	5065
17		F	..	104	48	152	..	22	22	241	246	1018	2	1020
18		P	1	190	105	296	7	210	217	356	366	5622	463	6085
19	*Total Division*	*M*	*38*	*255*	*360*	*653*	*40*	*1155*	*1195*	*648*	*763*	*5233*	*834*	*6067*
20		*F*	*4*	*342*	*329*	*675*	..	*156*	*156*	*1061*	*1003*	*1105*	*3*	*1108*
21		*P*	*42*	*597*	*689*	*1328*	*40*	*1311*	*1351*	*1709*	*1766*	*6338*	*837*	*7175*
	WESTERN STATISTICAL DIVISION													
	Cleve (D.C.)—													
	Rural—													
22	Cleve	M	1	5	7	13	..	37	37	16	13	18	..	18
23		F	..	9	8	17	..	3	3	17	24	4	..	4
24		P	1	14	15	30	..	40	40	33	37	22	..	22
25	Other	M	..	15	5	20	..	18	18	5	12	583	..	583
26		F	..	5	..	5	..	2	2	11	15	139	..	139
27		P	..	20	5	25	..	20	20	16	27	722	..	722
28	Total Cleve (D.C.)	M	1	20	12	33	..	55	55	21	25	601	..	601
29		F	..	14	8	22	..	5	5	28	39	143	..	143
30		P	1	34	20	55	..	60	60	49	64	744	..	744
31	Elliston (D.C.)—Rural	M	1	8	4	13	1	25	26	7	20	276	32	308
32		F	1	4	2	7	..	6	6	14	16	78	..	78
33		P	2	12	6	20	1	31	32	21	36	354	32	386
	Franklin Harbor (D.C.)—													
	Rural—													
34	Cowell	M	1	3	4	8	2	29	31	8	14	20	15	35
35		F	..	5	8	13	..	1	1	20	26	3	..	3
36		P	1	8	12	21	2	30	32	28	40	23	15	38
37	Other	M	..	4	..	4	..	3	3	..	..	210	..	210
38		F	..	3	1	4	..	1	1	1	2	38	..	38
39		P	..	7	1	8	..	4	4	1	2	248	..	248
40	Total Franklin Harbor (D.C.)	M	1	7	4	12	2	32	34	8	14	230	15	245
41		F	..	8	9	17	..	2	2	21	28	41	..	41
42		P	1	15	13	29	2	34	36	29	42	271	15	286
	Kimba (D.C.)—													
	Rural—													
43	Kimba	M	2	8	2	12	1	35	36	14	20	33	..	33
44		F	..	3	7	10	..	2	2	11	29	1	..	1
45		P	2	11	9	22	1	37	38	25	49	34	..	34
46	Other	M	..	4	..	4	..	6	6	..	4	333	1	334
47		F	..	4	1	5	..	..	..	4	5	61	..	61
48		P	..	8	1	9	..	6	6	4	9	394	1	395
49	Total Kimba (D.C.)	M	2	12	2	16	1	41	42	14	24	366	1	367
50		F	..	7	8	15	..	2	2	15	34	62	..	62
51		P	2	19	10	31	1	43	44	29	58	428	1	429
52	Le Hunte (D.C.)—Rural	M	..	10	11	21	1	38	39	16	12	369	..	369
53		F	..	12	3	15	..	2	2	22	24	99	..	99
54		P	..	22	14	36	1	40	41	38	36	468	..	468
	Lincoln (D.C.)—													
	Rural—													
55	Cummins	M	1	7	8	16	1	33	34	14	16	21	..	21
56		F	..	10	4	14	..	9	9	18	13	2	..	2
57		P	1	17	12	30	1	42	43	32	29	23	..	23
58	Other	M	..	9	2	11	1	17	18	13	17	616	31	647
89		F	..	12	5	17	..	1	1	32	21	154	1	155
60		P	..	21	7	28	1	18	19	45	38	770	32	802

South Australia, Census, 30 June 1966—*continued*

Miners, quarrymen, etc.	Transport and communication workers	Craftsmen, production-process workers and labourers: Clothes, textiles, leather goods workers	Toolmakers, machinists, etc.	Electricians	Metal workers	Carpenters, joiners	Bricklayers, painters, decorators	Food, beverage and tobacco workers	Freight handlers	Labourers	Other	Total	Services, sport, recreation workers	Armed services	Inadequate reply	Total in work force	Total not in work force	Grand total	Number
SOUTH EASTERN STATISTICAL DIVISION—*continued*																			
1	49	1	41	40	3	13	28	15	5	21	20	187	19	..	..	521	355	876	1
..	14	1	..	..	1	..	..	5	..	..	1	8	50	..	..	202	680	882	2
1	63	2	41	40	4	13	28	20	5	21	21	195	69	..	..	723	1035	1758	3
2	31	..	29	30	..	11	11	10	3	20	5	119	9	..	..	347	223	570	4
..	8	..	..	..	1	..	1	1	..	..	..	3	34	..	1	135	392	527	5
2	39	..	29	30	1	11	12	11	3	20	5	122	43	..	1	482	615	1097	6
1	32	..	22	6	..	5	13	8	3	20	22	99	2	..	1	1310	830	2140	7
..	8	1	..	..	..	..	..	..	..	..	1	2	39	..	5	290	1551	1841	8
1	40	1	22	6	..	5	13	8	3	20	23	101	41	..	6	1600	2381	3981	9
4	112	1	92	76	3	29	52	33	11	61	47	405	30	..	1	2178	1408	3586	10
..	30	2	..	..	2	..	1	6	..	..	2	13	123	..	6	627	2623	3250	11
4	142	3	92	76	5	29	53	39	11	61	49	418	153	..	7	2805	4031	6836	12
45	505	52	921	447	66	817	463	267	170	549	682	4434	311	32	83	9397	6832	16229	13
..	94	72	..	..	7	67	1	26	..	5	75	253	673	2	181	3525	12242	15767	14
45	899	124	921	447	73	884	464	293	170	554	757	4687	984	34	264	12922	19074	31996	15
18	264	2	250	74	19	394	102	114	37	171	238	1401	59	11	25	7417	5108	12525	16
..	49	4	..	..	..	63	..	19	1	1	40	128	206	1	93	2158	8888	11046	17
18	313	6	250	74	19	457	102	133	38	172	278	1529	265	12	118	9575	13996	23571	18
63	*1069*	*54*	*1171*	*521*	*85*	*1211*	*565*	*381*	*207*	*720*	*920*	*5835*	*370*	*43*	*108*	*16814*	*11940*	*28754*	19
..	*143*	*76*	..	..	*7*	*130*	*1*	*45*	*1*	*6*	*115*	*381*	*879*	*3*	*274*	*5683*	*21130*	*26813*	20
63	*1212*	*130*	*1171*	*521*	*92*	*1341*	*566*	*426*	*208*	*726*	*1035*	*6216*	*1249*	*46*	*382*	*22497*	*33070*	*55567*	21
WESTERN STATISTICAL DIVISION																			
..	12	..	19	6	..	1	4	5	4	7	7	53	5	1	2	170	159	329	22
..	7	..	..	..	..	..	..	..	..	..	..	..	23	..	3	98	249	347	23
..	19	..	19	6	..	1	4	5	4	7	7	53	28	1	5	268	408	676	24
..	21	..	18	3	..	3	5	1	3	31	5	69	7	..	1	736	470	1206	25
..	7	..	..	..	..	..	..	..	..	..	..	..	16	..	4	199	736	935	26
..	28	..	18	3	..	3	5	1	3	31	5	69	23	..	5	935	1206	2141	27
..	33	..	37	9	..	4	9	6	7	38	12	122	12	1	3	906	629	1535	28
..	14	..	..	..	..	..	..	..	..	..	..	..	39	..	7	297	985	1282	29
..	47	..	37	9	..	4	9	6	7	38	12	122	51	1	10	1203	1614	2817	30
4	33	..	16	2	..	3	9	6	..	27	19	82	8	2	2	505	294	799	31
..	10	..	..	..	..	..	..	1	..	..	..	1	23	..	5	160	465	625	32
4	43	..	16	2	..	3	9	7	..	27	19	83	31	2	7	665	759	1424	33
1	19	..	15	9	..	3	9	2	..	17	8	63	5	1	1	186	132	318	34
..	3	..	..	..	..	..	..	1	..	..	..	1	15	..	5	87	229	316	35
1	22	..	15	9	..	3	9	3	..	17	8	64	20	1	6	273	361	634	36
..	2	..	..	..	..	..	..	..	..	1	3	4	..	..	..	223	149	372	37
..	1	..	..	..	..	..	..	..	..	..	..	..	6	..	3	56	228	284	38
..	3	..	..	..	..	..	..	..	..	1	3	4	6	..	3	279	377	656	39
1	21	..	15	9	..	3	9	2	..	18	11	67	5	1	1	409	281	690	40
..	4	..	..	..	..	..	..	1	..	..	..	1	21	..	8	143	457	600	41
1	25	..	15	9	..	3	9	3	..	18	11	68	26	1	9	552	738	1290	42
..	18	..	18	7	..	6	14	5	..	19	6	75	11	..	..	219	136	355	43
..	4	..	..	..	..	..	..	1	..	..	..	1	19	..	4	81	238	319	44
..	22	..	18	7	..	6	14	6	..	19	6	76	30	..	4	300	374	674	45
..	7	..	3	1	1	4	5	..	2	4	5	25	3	..	..	383	209	592	46
..	1	..	..	..	..	..	..	..	..	..	..	..	7	..	1	84	353	437	47
..	8	..	3	1	1	4	5	..	2	4	5	25	10	..	1	467	562	1029	48
..	25	..	21	8	1	10	19	5	2	23	11	100	14	..	..	602	345	947	49
..	5	..	..	..	..	..	..	1	..	..	..	1	26	..	5	165	591	756	50
..	30	..	21	8	1	10	19	6	2	23	11	101	40	..	5	767	936	1703	51
..	28	..	27	13	1	9	13	8	2	40	19	132	5	..	3	625	415	1040	52
..	7	..	..	..	..	..	..	2	..	..	..	2	29	..	12	212	604	816	53
..	35	..	27	13	1	9	13	10	2	40	19	134	34	..	15	837	1019	1856	54
1	21	..	25	12	1	2	20	8	7	20	10	105	7	2	..	237	154	391	55
..	8	..	..	..	..	..	..	..	..	..	..	..	23	..	2	89	277	366	56
1	29	..	25	12	1	2	20	8	7	20	10	105	30	2	2	326	431	757	57
..	33	..	40	16	3	10	22	14	20	30	32	187	4	..	6	936	578	1514	58
..	7	1	..	..	..	..	..	1	..	..	..	2	27	..	5	267	994	1261	59
..	40	1	40	16	3	10	22	15	20	30	32	189	31	..	11	1203	1572	2775	60

No. 8.—Population of Local Government Areas, by Occupation:

Number	Local government area (showing urban and rural components)		Professional, technical and related workers				Administrative, managerial, etc.			Clerical workers	Sales workers	Farmers, fishermen, hunters, etc.		
			Medical practitioners, dentists	Teachers	Other	Total	Government	Non-government	Total			Farmers, farm workers	Hunters, fishermen, timber getters, etc.	Total
	WESTERN STATISTICAL DIVISION—*continued*													
1	Total Lincoln (D.C.)	M	1	16	10	27	2	50	52	27	33	637	31	668
2		F	..	22	9	31	..	10	10	50	34	156	1	157
3		P	1	38	19	58	2	60	62	77	67	793	32	825
	Murat Bay (D.C.)—													
4	Urban Ceduna	M	1	12	12	25	9	45	54	23	19	44	48	92
5		F	1	9	9	19	..	8	8	19	27	3	..	3
6		P	2	21	21	44	9	53	62	42	46	47	48	95
7	Rural	M	..	8	2	10	..	4	4	1	3	219	21	240
8		F	..	2	4	6	..	..	..	3	4	50	..	50
9		P	..	10	6	16	..	4	4	4	7	269	21	290
10	Total Murat Bay (D.C.)	M	1	20	14	35	9	49	58	24	22	263	69	332
11		F	1	11	13	25	..	8	8	22	31	53	..	53
12		P	2	31	27	60	9	57	66	46	53	316	69	385
13	Port Lincoln (M)—Urban	M	9	35	68	112	17	239	256	159	134	81	77	158
14		F	..	58	66	124	..	28	28	231	206	9	5	14
15		P	9	93	134	236	17	267	284	390	340	90	82	172
	Streaky Bay (D.C.)—													
	Rural—													
16	Streaky Bay	M	1	6	7	14	1	26	27	19	18	27	21	48
17		F	..	4	10	14	..	..	..	25	22	6	1	7
18		P	1	10	17	28	1	26	27	44	40	33	22	55
19	Other	M	..	6	1	7	..	16	16	2	12	368	23	391
20		F	..	4	..	4	..	2	2	10	12	94	..	94
21		P	..	10	1	11	..	18	18	12	24	462	23	485
22	Total Streaky Bay (D.C.)	M	1	12	8	21	1	42	43	21	30	395	44	439
23		F	..	8	10	18	..	2	2	35	34	100	1	101
24		P	1	20	18	39	1	44	45	56	64	495	45	540
	Tumby Bay (D.C.)—													
	Rural—													
25	Tumby Bay	M	1	7	7	15	..	28	28	11	14	34	7	41
26		F	..	5	13	18	..	4	4	17	22	4	..	4
27		P	1	12	20	33	..	32	32	28	36	38	7	45
28	Other	M	..	9	1	10	..	17	17	6	5	533	4	537
29		F	..	10	1	11	..	1	1	6	19	153	..	153
30		P	..	19	2	21	..	18	18	12	24	686	4	690
31	Total Tumby Bay (D.C.)	M	1	16	8	25	..	45	45	17	19	567	11	578
32		F	..	15	14	29	..	5	5	23	41	157	..	157
33		P	1	31	22	54	..	50	50	40	60	724	11	735
34	Whyalla (C)—Urban	M	15	93	388	496	14	336	350	386	154	47	19	66
35		F	2	130	119	251	..	50	50	508	345	12	..	12
36		P	17	223	507	747	14	386	400	894	499	59	19	78
	Not Incorporated—													
	Rural—													
37	Iron Knob	M	..	2	10	12	..	6	6	1	2	10	..	10
38		F	..	1	1	2	..	..	..	3	12	..	..	..
39		P	..	3	11	14	..	6	6	4	14	10	..	10
40	Other	M	..	8	6	14	1	8	9	4	4	195	..	195
41		F	..	6	2	8	..	1	1	3	5	30	..	30
42		P	..	14	8	22	1	9	10	7	9	225	..	225
43	Total Not Incpororated	M	..	10	16	26	1	14	15	5	6	205	..	205
44		F	..	7	3	10	..	1	1	6	17	30	..	30
45		P	..	17	19	36	1	15	16	11	23	235	..	235
46	Total Urban	M	25	140	468	633	40	620	660	568	307	172	144	316
47		F	3	197	194	394	..	86	86	758	578	24	5	29
48		P	28	337	662	1027	40	706	746	1326	885	196	149	345
49	Total Rural	M	8	119	77	204	9	346	355	137	186	3865	155	4020
50		F	1	99	70	170	..	35	35	217	271	916	2	918
51		P	9	218	147	374	9	381	390	354	457	4781	157	4938
52	*Total Division*	*M*	*33*	*259*	*545*	*837*	*49*	*966*	*1015*	*705*	*493*	*4037*	*299*	*4336*
53		*F*	*4*	*296*	*264*	*564*	..	*121*	*121*	*975*	*849*	*940*	*7*	*947*
54		*P*	*37*	*555*	*809*	*1401*	*49*	*1087*	*1136*	*1680*	*1342*	*4977*	*306*	*5283*
	MURRAY MALLEE STATISTICAL DIVISION													
	Barmera (D.C.)—													
55	Urban Barmera	M	3	9	11	23	4	44	48	27	32	36	..	36
56		F	..	10	10	20	..	3	3	33	32	5	..	5
57		P	3	19	21	43	4	47	51	60	64	41	..	41
58	Rural	M	..	5	6	11	..	8	8	8	8	402	..	402
59		F	..	13	12	25	..	..	..	31	18	86	..	86
60		P	..	18	18	36	..	8	8	39	26	488	..	488

South Australia, Census, 30 June 1966—*continued*

Miners, quarrymen, etc.	Transport and communication workers	Craftsmen, production-process workers and labourers: Clothes, textiles, leather goods workers	Toolmakers, machinists, etc.	Electricians	Metal workers	Carpenters, joiners	Bricklayers, painters, decorators	Food, beverage and tobacco workers	Freight handlers	Labourers	Other	Total	Services, sport, recreation workers	Armed services	Inadequate reply	Total in work force	Total not in work force	Grand total	Number
WESTERN STATISTICAL DIVISION—*continued*																			
1	54	..	65	28	4	12	42	22	27	50	42	292	11	2	6	1173	732	1905	1
..	15	1	..	..	..	..	..	1	..	..	..	2	50	..	7	356	1271	1627	2
1	69	1	65	28	4	12	42	23	27	50	42	294	61	2	13	1529	2003	3532	3
12	48	..	33	20	1	12	18	15	16	40	18	173	12	1	4	463	299	762	4
..	5	..	..	..	..	..	..	..	..	..	..	..	33	..	26	140	504	644	5
12	53	..	33	20	1	12	18	15	16	40	18	173	45	1	30	603	803	1406	6
..	2	..	2	..	1	2	3	..	..	9	4	21	..	..	3	284	184	468	7
..	5	..	..	..	..	..	..	..	..	..	..	..	13	..	3	84	316	400	8
..	7	..	2	..	1	2	3	..	..	9	4	21	13	..	6	368	500	868	9
12	50	..	35	20	2	14	21	15	16	49	22	194	12	1	7	747	483	1230	10
..	10	..	..	..	..	..	..	..	..	..	..	..	46	..	29	224	820	1044	11
12	60	..	35	20	2	14	21	15	16	49	22	194	58	1	36	971	1303	2274	12
6	232	16	306	122	24	127	156	95	174	251	156	1427	85	6	19	2594	1959	4553	13
..	36	7	..	..	..	..	..	34	1	1	14	57	208	..	44	948	3387	4335	14
6	268	23	306	122	24	127	156	129	175	252	170	1484	293	6	63	3542	5346	8888	15
..	16	..	22	11	2	3	9	10	4	11	14	86	7	..	4	239	136	375	16
..	6	..	..	..	..	..	..	2	..	..	..	2	23	..	2	101	261	362	17
..	22	..	22	11	2	3	9	12	4	11	14	88	30	..	6	340	397	737	18
1	19	..	3	6	..	2	18	3	1	12	11	56	6	..	3	513	282	795	19
..	4	..	..	..	..	..	..	1	..	..	..	1	16	..	7	150	452	602	20
1	23	..	3	6	..	2	18	4	1	12	11	57	22	..	10	663	734	1397	21
1	35	..	25	17	2	5	27	13	5	23	25	142	13	..	7	752	418	1170	22
..	10	..	..	..	..	..	..	3	..	..	..	3	39	..	9	251	713	964	23
1	45	..	25	17	2	5	27	16	5	23	25	145	52	..	16	1003	1131	2134	24
..	13	1	19	23	1	15	7	5	2	12	3	88	7	..	1	218	171	389	25
..	4	..	..	..	..	..	..	1	..	..	..	1	19	..	2	91	301	392	26
..	17	1	19	23	1	15	7	6	2	12	3	89	26	..	3	309	472	781	27
5	19	..	13	3	1	6	7	1	..	21	7	59	2	..	2	662	428	1090	28
..	6	..	..	..	..	..	..	1	..	..	..	1	11	1	5	214	708	922	29
5	25	..	13	3	1	6	7	2	..	21	7	60	13	1	7	876	1136	2012	30
5	32	1	32	26	2	21	14	6	2	33	10	147	9	..	3	880	599	1479	31
..	10	..	..	..	..	..	..	2	..	..	..	2	30	1	7	305	1009	1314	32
5	42	1	32	26	2	21	14	8	2	33	10	149	39	1	10	1185	1608	2793	33
16	411	18	1940	391	251	342	491	79	257	768	882	5419	220	14	27	7559	4624	12183	34
..	36	24	1	..	5	..	1	11	..	3	21	66	483	..	93	1844	8094	9938	35
16	447	42	1941	391	256	342	492	90	257	771	903	5485	703	14	120	9403	12718	22121	36
92	24	1	46	16	4	1	4	2	1	13	28	116	7	..	3	273	127	400	37
..	5	..	..	..	..	..	..	..	..	..	..	..	15	..	8	45	239	284	38
92	29	1	46	16	4	1	4	2	1	13	28	116	22	..	11	318	366	684	39
38	31	1	37	8	10	4	6	1	2	52	21	142	15	1	1	454	201	655	40
..	5	..	..	..	..	..	..	..	..	..	..	..	19	..	4	75	339	414	41
38	36	1	37	8	10	4	6	1	2	52	21	142	34	1	5	529	540	1069	42
130	55	2	83	24	14	5	10	3	3	65	49	258	22	1	4	727	328	1055	43
..	10	..	..	..	..	..	..	..	..	..	..	..	34	..	12	120	578	698	44
130	65	2	83	24	14	5	10	3	3	65	49	258	56	1	16	847	906	1753	45
34	691	34	2279	533	276	481	665	189	447	1059	1056	7019	317	21	50	10616	6882	17498	46
..	77	31	1	..	5	..	1	45	1	4	35	123	724	..	163	2932	11985	14917	47
34	768	65	2280	533	281	481	666	234	448	1063	1091	7142	1041	21	213	13548	18867	32415	48
142	318	3	323	136	25	74	155	71	48	326	202	1363	99	7	32	6863	4225	11088	49
..	90	1	..	..	..	..	..	11	..	..	..	12	304	1	75	2093	6989	9082	50
142	408	4	323	136	25	74	155	82	48	326	202	1375	403	8	107	8956	11214	20170	51
176	*1009*	*37*	*2602*	*669*	*301*	*555*	*820*	*260*	*495*	*1385*	*1258*	*8382*	*416*	*28*	*82*	*17479*	*11107*	*28586*	52
..	*167*	*32*	*1*	..	*5*	..	*1*	*56*	*1*	*4*	*35*	*135*	*1028*	*1*	*238*	*5025*	*18974*	*23999*	53
176	*1176*	*69*	*2603*	*669*	*306*	*555*	*821*	*316*	*496*	*1389*	*1293*	*8517*	*1444*	*29*	*320*	*22504*	*30081*	*52585*	54
MURRAY MALLEE STATISTICAL DIVISION																			
..	23	1	30	22	1	16	33	27	8	25	16	179	26	5	5	404	350	754	55
..	5	..	..	..	..	..	..	8	..	..	11	19	46	..	8	171	559	730	56
..	28	1	30	22	1	16	33	35	8	25	27	198	72	5	13	575	909	1484	57
..	38	..	40	10	2	6	9	14	2	30	20	133	4	..	7	619	454	1073	58
..	7	1	1	..	..	..	..	4	..	..	16	22	17	..	10	216	767	983	59
..	45	1	41	10	2	6	9	18	2	30	36	155	21	..	17	835	1221	2056	60

No. 8.—Population of Local Government Areas, by Occupation:

Number	Local government area (showing urban and rural components)		Professional, technical and related workers				Administrative, managerial, etc.			Clerical workers	Sales workers	Farmers, fishermen, hunters, etc.		
			Medical practitioners, dentists	Teachers	Other	Total	Government	Non-government	Total			Farmers, farm workers	Hunters, fishermen, timber getters, etc.	Total
	MURRAY MALLEE STATISTICAL DIVISION—*continued*													
1	Total Barmera (D.C.)	M	3	14	17	34	4	52	56	35	40	438	..	438
2		F	..	23	22	45	..	3	3	64	50	91	..	91
3		P	3	37	39	79	4	55	59	99	90	529	..	529
	Berri (D.C.)—													
4	Urban Berri	M	3	11	25	39	4	68	72	47	37	27	..	27
5		F	..	22	26	48	..	5	5	54	55	10	..	10
6		P	3	33	51	87	4	73	77	101	92	37	..	37
7	Rural	M	1	8	11	20	5	34	39	22	12	455	1	456
8		F	..	10	7	17	..	3	3	46	20	114	..	114
9		P	1	18	18	37	5	37	42	68	32	569	1	570
10	Total Berri (D.C.)	M	4	19	36	59	9	102	111	69	49	482	1	483
11		F	..	32	33	65	..	8	8	100	75	124	..	124
12		P	4	51	69	124	9	110	119	169	124	606	1	607
13	Brown's Well (D.C.)—Rural	M	..	5	2	7	..	7	7	4	3	135	..	135
14		F	..	1	1	2	..	1	1	..	11	29	..	29
15		P	..	6	3	9	..	8	8	4	14	164	..	164
16	Coonalpyn Downs (D.C.)—Rural	M	..	7	6	13	2	27	29	19	20	448	..	448
17		F	..	11	3	14	..	3	3	17	28	64	..	64
18		P	..	18	9	27	2	30	32	36	48	512	..	512
19	East Murray (D.C.)—Rural	M	..	5	1	6	..	4	4	..	7	200	2	202
20		F	..	2	..	2	..	..	..	3	13	40	..	40
21		P	..	7	1	8	..	4	4	3	20	240	2	242
22	Karoonda (D.C.)—Rural	M	1	7	2	10	1	14	15	11	10	311	10	321
23		F	..	8	2	10	..	3	3	12	13	73	..	73
24		P	1	15	4	20	1	17	18	23	23	384	10	394
	Lameroo (D.C.)—													
	Rural—													
25	Lameroo	M	1	8	6	15	1	18	19	13	17	18	..	18
26		F	..	6	4	10	..	3	3	16	13	3	..	3
27		P	1	14	10	25	1	21	22	29	30	21	..	21
28	Other	M	..	9	..	9	..	6	6	3	10	384	3	387
29		F	..	5	3	8	..	..	..	9	10	87	..	87
30		P	..	14	3	17	..	6	6	12	20	471	3	474
31	Total Lameroo (D.C.)	M	1	17	6	24	1	24	25	16	27	402	3	405
32		F	..	11	7	18	..	3	3	25	23	90	..	90
33		P	1	28	13	42	1	27	28	41	50	492	3	495
	Loxton (D.C.)—													
34	Urban Loxton	M	5	20	27	52	6	86	92	40	54	63	1	64
35		F	..	28	17	45	..	11	11	43	52	12	..	12
36		P	5	48	44	97	6	97	103	83	106	75	1	76
37	Rural	M	..	12	16	28	6	31	37	23	20	876	7	883
38		F	..	16	11	27	..	3	3	47	51	201	..	201
39		P	..	28	27	55	6	34	40	70	71	1077	7	1084
40	Total Loxton (D.C.)	M	5	32	43	80	12	117	129	63	74	939	8	947
41		F	..	44	28	72	..	14	14	90	103	213	..	213
42		P	5	76	71	152	12	131	143	153	177	1152	8	1160
	Mannum (D.C.)—													
43	Urban Mannum	M	1	12	19	32	1	45	46	40	24	15	1	16
44		F	1	11	11	23	..	6	6	46	36	3	..	3
45		P	2	23	30	55	1	51	52	86	60	18	1	19
46	Rural	M	..	3	1	4	..	2	2	4	6	240	3	243
47		F	..	4	1	5	..	..	..	9	13	90	..	90
48		P	..	7	2	9	..	2	2	13	19	330	3	333
49	Total Mannum (D.C.)	M	1	15	20	36	1	47	48	44	30	255	4	259
50		F	1	15	12	28	..	6	6	55	49	93	..	93
51		P	2	30	32	64	1	53	54	99	79	348	4	352
52	Marne (D.C.)—Rural	M	..	4	1	5	..	6	6	1	7	240	3	243
53		F	..	4	1	5	..	3	3	4	6	54	..	54
54		P	..	8	2	10	..	9	9	5	13	294	3	297
	Meningie (D.C.)—													
55	Urban Tailem Bend	M	2	4	6	12	..	28	28	30	30	12	3	15
56		F	..	10	11	21	..	4	4	17	39	2	..	2
57		P	2	14	17	33	..	32	32	47	69	14	3	17
	Rural—													
58	Meningie	M	1	8	5	14	1	17	18	7	9	23	17	40
59		F	..	8	1	9	..	2	2	15	15	3	2	5
60		P	1	16	6	23	1	19	20	22	24	26	19	45
61	Other	M	..	4	..	4	..	8	8	4	9	356	19	375
62		F	..	5	2	7	..	2	2	4	9	73	..	73
63		P	..	9	2	11	..	10	10	8	18	429	19	448
64	Total Rural	M	1	12	5	18	1	25	26	11	18	379	36	415
65		F	..	13	3	16	..	4	4	19	24	76	2	78
66		P	1	25	8	34	1	29	30	30	42	455	38	493

South Australia, Census, 30 June 1966—*continued*

Miners, quarrymen, etc.	Transport and communication workers	Craftsmen, production-process workers and labourers											Services, sport, recreation workers	Armed services	Inadequate reply	Total in work force	Total not in work force	Grand total	Number
		Clothes, textiles, leather goods workers	Toolmakers, machinists, etc.	Electricians	Metal workers	Carpenters, joiners	Bricklayers, painters, decorators	Food, beverage and tobacco workers	Freight handlers	Labourers	Other	Total							
MURRAY MALLEE STATISTICAL DIVISION—*continued*																			
..	61	1	70	32	3	22	42	41	10	55	36	312	30	5	12	1023	804	1827	1
..	12	1	1	..	..	..	..	12	..	..	27	41	63	..	18	387	1326	1713	2
..	73	2	71	32	3	22	42	53	10	55	63	353	93	5	30	1410	2130	3540	3
..	31	1	66	28	2	22	30	42	19	53	52	315	23	2	4	597	500	1097	4
..	14	1	1	..	1	..	..	15	1	..	29	48	53	..	3	290	845	1135	5
..	45	2	67	28	3	22	30	57	20	53	81	363	76	2	7	887	1345	2232	6
1	27	2	54	12	2	16	17	42	10	71	45	271	8	2	10	868	654	1522	7
..	3	..	..	..	..	..	..	20	..	..	35	55	21	..	29	308	979	1287	8
1	30	2	54	12	2	16	17	62	10	71	80	326	29	2	39	1176	1633	2809	9
1	58	3	120	40	4	38	47	84	29	124	97	586	31	4	14	1465	1154	2619	10
..	17	1	1	..	1	..	..	35	1	..	64	103	74	..	32	598	1824	2422	11
1	75	4	121	40	5	38	47	119	30	124	161	689	105	4	46	2063	2978	5041	12
2	6	..	3	2	..	8	2	2	..	12	4	33	1	..	..	198	131	329	13
..	1	..	..	..	..	..	..	1	..	..	..	1	4	..	2	51	241	292	14
2	7	..	3	2	..	8	2	3	..	12	4	34	5	..	2	249	372	621	15
..	37	..	18	15	1	6	18	4	4	49	15	130	8	5	2	711	410	1121	16
..	4	..	..	..	..	..	..	..	..	..	..	..	29	..	3	162	717	879	17
..	41	..	18	15	1	6	18	4	4	49	15	130	37	5	5	873	1127	2000	18
..	4	..	3	..	..	4	1	..	..	13	3	24	..	..	1	248	143	391	19
..	..	..	..	..	..	..	..	1	..	..	..	1	3	..	4	66	276	342	20
..	4	..	3	..	..	4	1	1	..	13	3	25	3	..	5	314	419	733	21
1	16	..	12	8	..	2	7	4	..	26	6	65	3	..	3	455	297	752	22
..	9	..	..	..	..	..	..	..	..	..	..	..	10	..	4	134	502	636	23
1	25	..	12	8	..	2	7	4	..	26	6	65	13	..	7	589	799	1388	24
..	9	1	18	18	..	3	7	7	1	19	8	82	3	1	..	177	136	313	25
..	5	..	..	..	..	..	..	..	..	..	..	..	16	..	1	67	212	279	26
..	14	1	18	18	..	3	7	7	1	19	8	82	19	1	1	244	348	592	27
1	2	..	5	2	..	6	..	..	..	13	1	27	..	..	1	446	259	705	28
..	..	..	..	..	..	1	..	..	..	..	..	1	8	..	6	129	521	650	29
1	2	..	5	2	..	7	..	..	..	13	1	28	8	..	7	575	780	1355	30
1	11	1	23	20	..	9	7	7	1	32	9	109	3	1	1	623	395	1018	31
..	5	..	..	..	..	1	..	..	..	..	..	1	24	..	7	196	733	929	32
1	16	1	23	20	..	10	7	7	1	32	9	110	27	1	8	819	1128	1947	33
2	47	2	43	35	2	26	30	34	15	58	34	279	30	1	6	667	571	1238	34
..	..	..	..	..	..	..	..	4	..	..	18	22	50	..	28	263	917	1180	35
2	47	2	43	35	2	26	30	38	15	58	52	301	80	1	34	930	1488	2418	36
1	36	..	42	8	1	5	22	19	4	56	32	189	6	1	9	1233	830	2063	37
..	9	..	..	..	..	1	..	1	..	1	33	36	31	..	24	429	1409	1838	38
1	45	..	42	8	1	6	22	20	4	57	65	225	37	1	33	1662	2239	3901	39
3	83	2	85	43	3	31	52	53	19	114	66	468	36	2	15	1900	1401	3301	40
..	9	..	..	..	..	1	..	5	..	1	51	58	81	..	52	692	2326	3018	41
3	92	2	85	43	3	32	52	58	19	115	117	526	117	2	67	2592	3727	6319	42
2	41	1	145	28	22	22	20	19	14	34	43	348	19	3	2	573	457	1030	43
..	11	1	2	..	9	..	..	2	4	..	3	21	37	..	7	190	814	1004	44
2	52	2	147	28	31	22	20	21	18	34	46	369	56	3	9	763	1271	2034	45
..	11	..	7	3	4	1	5	4	..	17	3	44	1	1	1	317	214	531	46
..	6	..	..	..	3	..	..	..	..	..	..	3	8	..	1	135	341	476	47
..	17	..	7	3	7	1	5	4	..	17	3	47	9	1	2	452	555	1007	48
2	52	1	152	31	26	23	25	23	14	51	46	392	20	4	3	890	671	1561	49
..	17	1	2	..	12	..	..	2	4	..	3	24	45	..	8	325	1155	1480	50
2	69	2	154	31	38	23	25	25	18	51	49	416	65	4	11	1215	1826	3041	51
9	19	..	6	..	3	..	3	2	..	4	8	26	2	..	4	322	194	516	52
..	7	..	..	..	..	..	..	1	..	..	..	1	9	..	2	91	358	449	53
9	26	..	6	..	3	..	3	3	..	4	8	27	11	..	6	413	552	965	54
1	230	1	50	18	9	7	19	18	15	31	12	180	17	..	4	547	462	1009	55
..	9	..	..	..	3	..	..	1	1	..	2	7	38	..	11	148	790	938	56
1	239	1	50	18	12	7	19	19	16	31	14	187	55	..	15	695	1252	1947	57
..	26	..	16	7	..	1	8	11	1	7	5	56	2	..	1	173	145	318	58
..	5	..	..	..	..	..	..	2	..	..	..	2	14	..	2	69	241	310	59
..	31	..	16	7	..	1	8	13	1	7	5	58	16	..	3	242	386	628	60
1	26	..	11	1	3	5	8	6	2	19	4	59	4	..	2	492	354	846	61
..	3	..	..	..	..	..	..	..	..	..	..	..	23	..	7	128	555	683	62
1	29	..	11	1	3	5	8	6	2	19	4	59	27	..	9	620	909	1529	63
1	52	..	27	8	3	6	16	17	3	26	9	115	6	..	3	665	499	1164	64
..	8	..	..	..	..	..	..	2	..	..	..	2	37	..	9	197	796	993	65
1	60	..	27	8	3	6	16	19	3	26	9	117	43	..	12	862	1295	2157	66

No. 8.—Population of Local Government Areas, by Occupation:

Number	Local government area (showing urban and rural components)		Professional, technical and related workers				Administrative, managerial, etc.			Clerical workers	Sales workers	Farmers, fishermen, hunters, etc.		
			Medical practitioners, dentists	Teachers	Other	Total	Government	Non-government	Total			Farmers, farm workers	Hunters, fishermen, timber getters,	Total
	MURRAY MALLEE STATISTICAL DIVISION—*continued*													
	Total Meningie (D.C.)	M	3	16	11	30	1	53	54	41	48	391	39	430
1		F	..	23	14	37	..	8	8	36	63	78	2	80
2		P	3	39	25	67	1	61	62	77	111	469	41	510
3														
4	Mobilong (D.C.)—Rural	M	..	7	5	12	..	39	39	16	26	750	5	755
5		F	..	15	7	22	..	4	4	55	35	250	..	250
6		P	..	22	12	34	..	43	43	71	61	1000	5	1005
7	Morgan (D.C.)—Rural	M	..	3	..	3	2	11	13	7	12	174	14	188
8		F	..	3	1	4	..	3	3	5	12	34	..	34
9		P	..	6	1	7	2	14	16	12	24	208	14	222
10	Murray Bridge (M)—Urban	M	6	38	38	82	8	156	164	114	128	150	2	152
11		F	..	45	49	94	..	15	15	144	146	47	..	47
12		P	6	83	87	176	8	171	179	258	274	197	2	199
13	Paringa (D.C.)—Rural	M	..	1	9	10	1	16	17	6	8	218	2	220
14		F	..	4	3	7	..	2	2	26	18	56	..	56
15		P	..	5	12	17	1	18	19	32	26	274	2	276
16	Peake (D.C.)—Rural	M	..	10	2	12	1	9	10	2	9	332	2	334
17		F	..	6	..	6	..	1	1	2	12	62	..	62
18		P	..	16	2	18	1	10	11	4	21	394	2	396
	Pinnaroo (D.C.)—Rural—													
19	Pinnaroo	M	2	4	8	14	..	37	37	12	21	53	3	56
20		F	..	10	11	21	..	1	1	16	24	6	..	6
21		P	2	14	19	35	..	38	38	28	45	59	3	62
22	Other	M	..	3	..	3	..	5	5	..	6	248	..	248
23		F	..	1	..	1	..	2	2	9	8	76	..	76
24		P	..	4	..	4	..	7	7	9	14	324	..	324
25	Total Pinnaroo (D.C.)	M	2	7	8	17	..	42	42	12	27	301	3	304
26		F	..	11	11	22	..	3	3	25	32	82	..	82
27		P	2	18	19	39	..	45	45	37	59	383	3	386
	Renmark (M)—													
28	Urban Renmark	M	4	15	32	51	10	104	114	64	62	71	4	75
29		F	..	30	19	49	..	9	9	86	84	8	1	9
30		P	4	45	51	100	10	113	123	150	146	79	5	84
31	Rural	M	..	10	5	15	5	29	34	21	20	613	4	617
32		F	..	12	9	21	..	1	1	55	27	170	..	170
33		P	..	22	14	36	5	30	35	76	47	783	4	787
34	Total Renmark (M)	M	4	25	37	66	15	133	148	85	82	684	8	692
35		F	..	42	28	70	..	10	10	141	111	178	1	179
36		P	4	67	65	136	15	143	158	226	193	862	9	871
	Waikerie (D.C.)—Rural—													
37	Waikerie	M	..	15	5	20	3	39	42	13	21	46	..	46
38		F	..	9	14	23	..	3	3	18	28	6	..	6
39		P	..	24	19	43	3	42	45	31	49	52	..	52
40	Other	M	2	4	3	9	4	27	31	16	14	653	7	660
41		F	..	11	2	13	..	4	4	32	31	120	..	120
42		P	2	15	5	22	4	31	35	48	45	773	7	780
43	Total Waikerie (D.C.)	M	2	19	8	29	7	66	73	29	35	699	7	706
44		F	..	20	16	36	..	7	7	50	59	126	..	126
45		P	2	39	24	65	7	73	80	79	94	825	7	832
46	Not Incorporated—Rural	M	..	..	1	1	..	..	..	1	1	59	3	62
47		F	..	4	2	6	..	..	..	2	1	9	..	9
48		P	..	4	3	7	..	..	..	3	2	68	3	71
49	Total Urban	M	24	109	158	291	33	531	564	362	367	374	11	385
50		F	1	156	143	300	..	53	53	423	444	87	1	88
51		P	25	265	301	591	33	584	617	785	811	461	12	473
52	Total Rural	M	8	142	95	245	32	394	426	213	276	7234	105	7339
53		F	..	168	97	265	..	44	44	433	416	1706	2	1708
54		P	8	310	192	510	32	438	470	646	692	8940	107	9047
55	*Total Division*	*M*	*32*	*251*	*253*	*536*	*65*	*925*	*990*	*575*	*643*	*7608*	*116*	*7724*
56		*F*	*1*	*324*	*240*	*565*	..	*97*	*97*	*856*	*860*	*1793*	*3*	*1796*
57		*P*	*33*	*575*	*493*	*1101*	*65*	*1022*	*1087*	*1431*	*1503*	*9401*	*119*	*9520*
	REMAINDER OF STATE													
	Not Incorporated—													
58	Urban Leigh Creek	M	2	6	19	27	..	11	11	14	..	10	..	10
59		F	..	10	4	14	..	3	3	14	16	..	..	..
60		P	2	16	23	41	..	14	14	28	16	10	..	10
61	Urban Woomera-Maralinga	M	4	11	253	268	1	42	43	113	24	16	..	16
62		F	..	35	29	64	..	7	7	155	38	..	..	..
63		P	4	46	282	332	1	49	50	268	62	16	..	16

South Australia, Census, 30 June 1966—*continued*

Miners, quarrymen, etc.	Transport and communication workers	Craftsmen, production-process workers and labourers: Clothes, textiles, leather goods workers	Toolmakers, machinists, etc.	Electricians	Metal workers	Carpenters, joiners	Bricklayers, painters, decorators	Food, beverage and tobacco workers	Freight handlers	Labourers	Other	Total	Services, sport, recreation workers	Armed services	Inadequate reply	Total in work force	Total not in work force	Grand total	Number
MURRAY MALLEE STATISTICAL DIVISION—*continued*																			
2	282	1	77	26	12	13	35	35	18	57	21	295	23	..	7	1212	961	2173	1
..	17	..	..	..	3	..	..	3	1	..	2	9	75	..	20	345	1586	1931	2
2	299	1	77	26	15	13	35	38	19	57	23	304	98	..	27	1557	2547	4104	3
7	61	..	45	21	1	12	17	52	2	64	25	239	14	6	11	1186	825	2011	4
..	12	..	..	1	13	..	..	12	..	1	6	33	55	..	22	488	1364	1852	5
7	73	..	45	22	14	12	17	64	2	65	31	272	69	6	33	1674	2189	3863	6
1	17	..	9	5	..	5	11	6	..	16	19	71	26	3	4	345	347	692	7
..	5	..	..	..	..	1	..	1	..	..	15	17	15	1	5	101	394	495	8
1	22	..	9	5	..	6	11	7	..	16	34	88	41	4	9	446	741	1187	9
1	135	6	173	82	17	35	78	131	24	92	62	700	63	2	23	1564	1311	2875	10
..	24	7	..	..	38	..	1	9	..	..	3	58	119	..	34	681	2401	3082	11
1	159	13	173	82	55	35	79	140	24	92	65	758	182	2	57	2245	3712	5957	12
6	24	..	23	5	..	11	13	22	4	45	14	137	5	..	5	438	248	686	13
..	1	..	..	..	..	..	..	1	..	..	6	7	18	..	11	146	436	582	14
6	25	..	23	5	..	11	13	23	4	45	20	144	23	..	16	584	684	1268	15
..	16	..	4	..	..	1	3	1	1	7	7	24	..	2	2	411	249	660	16
..	3	..	..	..	..	..	..	..	..	..	..	..	6	..	2	94	428	522	17
..	19	..	4	..	..	1	3	1	1	7	7	24	6	2	4	505	677	1182	18
..	29	..	24	5	1	9	15	5	2	16	8	85	6	4	1	265	164	429	19
..	5	..	..	..	..	..	..	..	..	..	2	2	25	..	3	103	332	435	20
..	34	..	24	5	1	9	15	5	2	16	10	87	31	4	4	368	496	864	21
..	4	..	3	..	..	1	3	1	1	4	3	16	..	..	..	282	185	467	22
..	1	..	..	..	..	..	..	..	..	..	..	..	9	..	3	109	277	386	23
..	5	..	3	..	..	1	3	1	1	4	3	16	9	..	3	391	462	853	24
..	33	..	27	5	1	10	18	6	3	20	11	101	6	4	1	547	349	896	25
..	6	..	..	..	..	..	..	..	..	..	2	2	34	..	6	212	609	821	26
..	39	..	27	5	1	10	18	6	3	20	13	103	40	4	7	759	958	1717	27
2	86	3	73	29	1	32	33	51	15	70	59	366	56	5	1	882	607	1489	28
..	..	1	..	..	1	..	..	12	..	2	47	63	66	..	12	378	1187	1565	29
2	86	4	73	29	2	32	33	63	15	72	106	429	122	5	13	1260	1794	3054	30
3	38	..	45	9	2	11	19	23	13	54	37	213	3	..	10	974	702	1676	31
..	4	2	..	..	..	..	..	8	1	2	33	46	25	..	16	365	1180	1545	32
3	42	2	45	9	2	11	19	31	14	56	70	259	28	..	26	1339	1882	3221	33
5	124	3	118	38	3	43	52	74	28	124	96	579	59	5	11	1856	1309	3165	34
..	4	3	..	..	1	..	..	20	1	4	80	109	91	..	28	743	2367	3110	35
5	128	6	118	38	4	43	52	94	29	128	176	688	150	5	39	2599	3676	6275	36
..	11	1	26	20	..	6	12	12	2	14	13	106	15	..	2	276	187	463	37
..	5	1	..	..	..	..	..	1	..	..	26	28	29	..	3	143	383	526	38
..	16	2	26	20	..	6	12	13	2	14	39	134	44	..	5	419	570	989	39
2	49	..	33	13	2	10	21	7	9	32	33	160	11	..	4	956	557	1513	40
..	4	2	..	..	..	..	..	..	..	..	39	41	29	..	13	287	1029	1316	41
2	53	2	33	13	2	10	21	7	9	32	72	201	40	..	17	1243	1586	2829	42
2	60	1	59	33	2	16	33	19	11	46	46	266	26	..	6	1232	744	1976	43
..	9	3	..	..	..	..	..	1	..	..	65	69	58	..	16	430	1412	1842	44
2	69	4	59	33	2	16	33	20	11	46	111	335	84	..	22	1662	2156	3818	45
..	4	..	3	..	1	1	1	..	1	5	1	13	..	..	..	82	61	143	46
..	1	..	..	..	..	..	..	..	..	..	..	..	1	..	2	22	79	101	47
..	5	..	3	..	1	1	1	..	1	5	1	13	1	..	2	104	140	244	48
8	593	15	580	242	54	160	243	322	110	363	278	2367	234	18	45	5234	4258	9492	49
..	63	10	3	..	52	..	1	51	6	2	113	238	409	..	103	2121	7513	9634	50
8	656	25	583	242	106	160	244	373	116	365	391	2605	643	18	148	7355	11771	19126	51
35	510	4	450	164	23	130	222	244	59	593	314	2203	122	25	80	11474	7746	19220	52
..	100	6	1	1	16	3	..	53	1	4	211	296	405	1	175	3843	13021	16864	53
35	610	10	451	165	39	133	222	297	60	597	525	2499	527	26	255	15317	20767	36084	54
43	1103	19	1030	406	77	290	465	566	169	956	592	4570	356	43	125	16708	12004	28712	55
..	163	16	4	1	68	3	1	104	7	6	324	534	814	1	278	5964	20534	26498	56
43	1266	35	1034	407	145	293	466	670	176	962	916	5104	1170	44	403	22672	32538	55210	57
REMAINDER OF STATE																			
47	34	..	59	33	23	12	13	2	15	9	49	215	12	..	1	371	196	567	58
..	5	..	..	..	..	..	..	..	..	..	..	..	31	..	1	84	363	447	59
47	39	..	59	33	23	12	13	2	15	9	49	215	43	..	2	455	559	1014	60
2	149	4	193	224	31	70	92	17	126	146	61	964	271	245	31	2126	815	2941	61
..	27	3	..	..	1	..	..	1	16	..	..	21	172	1	8	493	1311	1804	62
2	176	7	193	224	32	70	92	18	142	146	61	985	443	246	39	2619	2126	4745	63

No. 8.—Population of Local Government Areas, by Occupation:

Number	Local government area (showing urban and rural components)		Professional, technical and related workers				Administrative, managerial, etc.			Clerical workers	Sales workers	Farmers, fishermen, hunters, etc.		
			Medical practitioners, dentists	Teachers	Other	Total	Government	Non-government	Total			Farmers, farm workers	Hunters, fishermen, timber getters, etc.	Total
	REMAINDER OF STATE—*continued*													
1	Rural	M	1	22	48	71	3	67	70	15	21	809	36	845
2		F	..	35	29	64	..	8	8	31	29	64	..	64
3		P	1	57	77	135	3	75	78	46	50	873	36	909
4	Total Urban	M	6	17	272	295	1	53	54	127	24	26	..	26
5		F	..	45	33	78	..	10	10	169	54	..	..	..
6		P	6	62	305	373	1	63	64	296	78	26	..	26
7	Total Rural	M	1	22	48	71	3	67	70	15	21	809	36	845
8		F	..	35	29	64	..	8	8	31	29	64	..	64
9		P	1	57	77	135	3	75	78	46	50	873	36	909
10	*Total Division*	*M*	*7*	*39*	*320*	*366*	*4*	*120*	*124*	*142*	*45*	*835*	*36*	*871*
11		*F*	..	*80*	*62*	*142*	..	*18*	*18*	*200*	*83*	*64*	..	*64*
12		*P*	*7*	*119*	*382*	*508*	*4*	*138*	*142*	*342*	*128*	*899*	*36*	*935*
	MIGRATORY													
13	*Migratory*	*M*	..	*1*	*11*	*12*	*3*	*6*	*9*	*8*	*6*	*13*	..	*13*
14		*F*	..	..	*7*	*7*	..	*2*	*2*	*18*	*5*	*3*	..	*3*
15		*P*	..	*1*	*18*	*19*	*3*	*8*	*11*	*26*	*11*	*16*	..	*16*
	STATE SUMMARY													
	Statistical Divisions—													
16	Adelaide	M	1171	4441	14122	19734	800	17588	18388	21739	13823	5818	173	5991
17		F	114	6418	8503	15035	17	2379	2396	30760	14038	1243	2	1245
18		P	1285	10859	22625	34769	817	19967	20784	52499	27861	7061	175	7236
19	Central	M	55	373	401	829	60	1236	1296	671	787	9607	251	9858
20		F	5	410	418	833	1	146	147	1144	1141	2097	6	2103
21		P	60	783	819	1662	61	1382	1443	1815	1928	11704	257	11961
22	Lower North	M	34	222	348	604	34	856	890	570	607	4220	104	4324
23		F	..	279	257	536	..	94	94	673	801	803	1	804
24		P	34	501	605	1140	34	950	984	1243	1408	5023	105	5128
25	Upper North	M	16	99	146	261	15	358	373	364	207	1510	33	1543
26		F	..	154	141	295	..	62	62	313	381	351	..	351
27		P	16	253	287	556	15	420	435	677	588	1861	33	1894
28	South Eastern	M	38	255	360	653	40	1155	1195	648	763	5233	834	6067
29		F	4	342	329	675	..	156	156	1061	1003	1105	3	1108
30		P	42	597	689	1328	40	1311	1351	1709	1766	6338	837	7175
31	Western	M	33	259	545	837	49	966	1015	705	493	4037	299	4336
32		F	4	296	264	564	..	121	121	975	849	940	7	947
33		P	37	555	809	1401	49	1087	1136	1680	1342	4977	306	5283
34	Murray Mallee	M	32	251	253	536	65	925	990	575	643	7608	116	7724
35		F	1	324	240	565	..	97	97	856	860	1793	3	1796
36		P	33	575	493	1101	65	1022	1087	1431	1503	9401	119	9520
37	Remainder of State	M	7	39	320	366	4	120	124	142	45	835	36	871
38		F	..	80	62	142	..	18	18	200	83	64	..	64
39		P	7	119	382	508	4	138	142	342	128	899	36	935
40	Migratory	M	..	1	11	12	3	6	9	8	6	13	..	13
41		F	..	..	7	7	..	2	2	18	5	3	..	3
42		P	..	1	18	19	3	8	11	26	11	16	..	16
43	**Total South Australia**	M	**1386**	**5940**	**16506**	**23832**	**1070**	**23210**	**24280**	**25422**	**17374**	**38881**	**1846**	**40727**
44		F	**128**	**8303**	**10221**	**18652**	**18**	**3075**	**3093**	**36000**	**19161**	**8399**	**22**	**8421**
45		P	**1514**	**14243**	**26727**	**42484**	**1088**	**26285**	**27373**	**61422**	**36535**	**47280**	**1868**	**49148**
	Total (Urban—Rural)—													
46	Metropolitan Urban	M	1125	4200	13454	18779	766	16800	17566	20930	13181	3542	150	3692
47		F	109	6139	8214	14462	17	2265	2282	29489	13267	658	2	660
48		P	1234	10339	21668	33241	783	19065	19848	50419	26448	4200	152	4352
49	Other Urban	M	193	866	2151	3210	183	4013	4196	3136	2674	2477	660	3137
50		F	10	1232	1303	2545	1	535	536	4050	3587	404	9	413
51		P	203	2098	3454	5755	184	4548	4732	7186	6261	2881	669	3550
52	Rural	M	68	873	890	1831	118	2391	2509	1348	1513	32849	1036	33885
53		F	9	932	697	1638	..	273	273	2443	2302	7334	11	7345
54		P	77	1805	1587	3469	118	2664	2782	3791	3815	40183	1047	41230
55	Migratory	M	..	1	11	12	3	6	9	8	6	13	..	13
56		F	..	..	7	7	..	2	2	18	5	3	..	3
57		P	..	1	18	19	3	8	11	26	11	16	..	16
58	**Total South Australia**	M	1386	5940	16506	23832	1070	23210	24280	25422	17374	38881	1846	40727
59		F	128	8303	10221	18652	18	3075	3093	36000	19161	8399	22	8421
60		P	1514	14243	26727	42484	1088	26285	27373	61422	36535	47280	1868	49148

South Australia, Census, 30 June 1966—*continued*

Miners, quarrymen, etc.	Transport and communication workers	Craftsmen, production-process workers and labourers: Clothes, textiles, leather goods workers	Toolmakers, machinists, etc.	Electricians	Metal workers	Carpenters, joiners	Bricklayers, painters, decorators	Food, beverage and tobacco workers	Freight handlers	Labourers	Other	Total	Services, sport, recreation workers	Armed services	Inadequate reply	Total in work force	Total not in work force	Grand total	Number
REMAINDER OF STATE—*continued*																			
672	149	..	81	52	11	18	38	7	12	332	79	630	87	3	8	2571	829	3400	1
25	10	..	..	..	..	..	..	1	..	9	5	15	137	..	35	418	1243	1661	2
697	159	..	81	52	11	18	38	8	12	341	84	645	224	3	43	2989	2072	5061	3
49	183	4	252	257	54	82	105	19	141	155	110	1179	283	245	32	2497	1011	3508	4
..	32	3	..	..	1	..	..	1	16	..	..	21	203	1	9	577	1674	2251	5
49	215	7	252	257	55	82	105	20	157	155	110	1200	486	246	41	3074	2685	5759	6
672	149	..	81	52	11	18	38	7	12	332	79	630	87	3	8	2571	829	3400	7
25	10	..	..	..	..	..	..	1	..	9	5	15	137	..	35	418	1243	1661	8
697	159	..	81	52	11	18	38	8	12	341	84	645	224	3	43	2989	2072	5061	9
721	*332*	*4*	*333*	*309*	*65*	*100*	*143*	*26*	*153*	*487*	*189*	*1809*	*370*	*248*	*40*	*5068*	*1840*	*6908*	10
25	*42*	*3*	..	..	*1*	..	..	*2*	*16*	*9*	*5*	*36*	*340*	*1*	*44*	*995*	*2917*	*3912*	11
746	*374*	*7*	*333*	*309*	*66*	*100*	*143*	*28*	*169*	*496*	*194*	*1845*	*710*	*249*	*84*	*6063*	*4757*	*10820*	12
MIGRATORY																			
1	*975*	..	*28*	*16*	*1*	*13*	*1*	*4*	*2*	*19*	*8*	*92*	*181*	*61*	*7*	*1365*	*55*	*1420*	13
..	*5*	..	..	..	..	..	..	*1*	..	..	*2*	*3*	*18*	*1*	*4*	*66*	*87*	*153*	14
1	*980*	..	*28*	*16*	*1*	*13*	*1*	*5*	*2*	*19*	*10*	*95*	*199*	*62*	*11*	*1431*	*142*	*1573*	15
STATE SUMMARY																			
431	15626	3012	33646	8628	4286	9290	12011	4841	8731	12400	13757	110602	8947	2253	1900	219434	160764	380198	16
..	2028	4482	599	164	3303	161	87	1178	253	228	3559	14014	16695	157	3082	99450	291527	390977	17
431	17654	7494	34245	8792	7589	9451	12098	6019	8984	12628	17316	124616	25642	2410	4982	318884	452291	771175	18
184	1317	172	1151	660	92	446	628	1089	170	965	788	6161	351	678	125	22257	15658	37915	19
1	251	249	..	..	7	2	..	190	3	5	104	560	955	2	263	7400	28797	36197	20
185	1568	421	1151	660	99	448	628	1279	173	970	892	6721	1306	680	388	29657	44455	74112	21
86	1040	38	1025	459	159	273	461	310	465	1227	672	5089	432	54	76	13772	10479	24251	22
..	160	33	..	..	..	..	1	19	3	12	26	94	803	1	191	4157	19793	23950	23
86	1200	71	1025	459	159	273	462	329	468	1239	698	5183	1235	55	267	17929	30272	48201	24
39	803	15	822	308	222	121	224	116	136	470	446	2880	188	23	40	6721	5065	11786	25
..	87	8	..	..	5	..	1	12	2	9	8	45	454	1	77	2066	8780	10846	26
39	890	23	822	308	227	121	225	128	138	479	454	2925	642	24	117	8787	13845	22632	27
63	1069	54	1171	521	85	1211	565	381	207	720	920	5835	370	43	108	16814	11940	28754	28
..	143	76	..	..	7	130	1	45	1	6	115	381	879	3	274	5683	21130	26813	29
63	1212	130	1171	521	92	1341	566	426	208	726	1035	6216	1249	46	382	22497	33070	55567	30
176	1009	37	2602	669	301	555	820	260	495	1385	1258	8382	416	28	82	17479	11107	28586	31
..	167	32	1	..	5	..	1	56	1	4	35	135	1028	1	238	5025	18974	23999	32
176	1176	69	2603	669	306	555	821	316	496	1389	1293	8517	1444	29	320	22504	30081	52585	33
43	1103	19	1030	406	77	290	465	566	169	956	592	4570	356	43	125	16708	12004	28712	34
..	163	16	4	1	68	3	1	104	7	6	324	534	814	1	278	5964	20534	26498	35
43	1266	35	1034	407	145	293	466	670	176	962	916	5104	1170	44	403	22672	32538	55210	36
721	332	4	333	309	65	100	143	26	153	487	189	1809	370	248	40	5068	1840	6908	37
25	42	3	..	..	1	..	..	2	16	9	5	36	340	1	44	995	2917	3912	38
746	374	7	333	309	66	100	143	28	169	496	194	1845	710	249	84	6063	4757	10820	39
1	975	..	28	16	1	13	1	4	2	19	8	92	181	61	7	1365	55	1420	40
..	5	..	..	..	..	..	..	1	..	..	2	3	18	1	4	66	87	153	41
1	980	..	28	16	1	13	1	5	2	19	10	95	199	62	11	1431	142	1573	42
1744	**23274**	**3351**	**41808**	**11976**	**5288**	**12299**	**15318**	**7593**	**10528**	**18629**	**18630**	**145420**	**11611**	**3431**	**2503**	**319618**	**228912**	**548530**	43
26	**3046**	**4899**	**604**	**165**	**3396**	**296**	**92**	**1607**	**286**	**279**	**4178**	**15802**	**21986**	**168**	**4451**	**130806**	**412539**	**543345**	44
1770	**26320**	**8250**	**42412**	**12141**	**8684**	**12595**	**15410**	**9200**	**10814**	**18908**	**22808**	**161222**	**33597**	**3599**	**6954**	**450424**	**641451**	**1091875**	45
363	14760	2930	32114	8100	4114	8825	11399	4435	8485	11798	12980	105180	8589	2203	1818	207061	151385	358446	46
..	1911	4287	583	159	3180	153	83	1103	242	224	3414	13428	16146	155	2887	94687	274783	369470	47
363	16671	7217	32697	8259	7294	8978	11482	5538	8727	12022	16394	118608	24735	2358	4705	301748	426168	727916	48
268	4511	322	6849	2738	952	2327	2636	1754	1617	4006	3783	26984	2041	414	366	50937	37691	88628	49
1	530	408	17	2	159	73	7	272	36	32	379	1385	3617	8	823	17495	67673	85168	50
269	5041	730	6866	2740	1111	2400	2643	2026	1653	4038	4162	29369	5658	422	1189	68432	105364	173796	51
1112	3028	99	2817	1122	221	1134	1282	1400	424	2806	1859	13164	800	753	312	60255	39781	100036	52
25	600	204	4	4	57	70	2	231	8	23	383	986	2205	4	737	18558	69996	88554	53
1137	3628	303	2821	1126	278	1204	1284	1631	432	2829	2242	14150	3005	757	1049	78813	109777	188590	54
1	975	..	28	16	1	13	1	4	2	19	8	92	181	61	7	1365	55	1420	55
..	5	..	..	..	..	..	..	1	..	..	2	3	18	1	4	66	87	153	56
1	980	..	28	16	1	13	1	5	2	19	10	95	199	62	11	1431	142	1573	57
1744	**23274**	**3351**	**41808**	**11976**	**5288**	**12299**	**15318**	**7593**	**10528**	**18629**	**18630**	**145420**	**11611**	**3431**	**2503**	**319618**	**228912**	**548530**	58
26	**3046**	**4899**	**604**	**165**	**3396**	**296**	**92**	**1607**	**286**	**279**	**4178**	**15802**	**21986**	**168**	**4451**	**130806**	**412539**	**543345**	59
1770	**26320**	**8250**	**42412**	**12141**	**8684**	**12595**	**15410**	**9200**	**10814**	**18908**	**22808**	**161222**	**33597**	**3599**	**6954**	**450424**	**641451**	**1091875**	60

No. 9.—DWELLINGS IN LOCAL GOVERNMENT AREAS,

Number	Local government area (showing urban and rural components)	Private dwellings						
		Private house	Share of private house	Self-contained flat	Share of self-contained flat	Shed, hut, etc.	Other private dwellings	Total occupied private dwellings
	ADELAIDE STATISTICAL DIVISION							
1	Adelaide (C)—Adelaide Metropolitan Area	2890	41	1042	6	3	546	4528
2	Brighton (C)—Adelaide Metropolitan Area	5332	33	1030	2	12	58	6467
3	Burnside (C)—Adelaide Metropolitan Area	9933	106	1759	..	2	135	11935
4	Campbelltown (C)—Adelaide Metropolitan Area	7995	41	576	..	5	45	8662
5	Colonel Light Gardens (M)—Adelaide Metropolitan Area	1084	22	44	..	..	11	1161
	East Torrens (D.C.)—							
6	Adelaide Metropolitan Area	64	..	..	..	..	..	64
7	Rural	829	6	15	..	4	6	860
8	Total East Torrens (D.C.)	893	6	15	..	4	6	924
9	Elizabeth (C)—Adelaide Metropolitan Area	7482	14	255	..	3	2	7756
10	Enfield (C)—Adelaide Metropolitan Area	19493	108	572	4	37	142	20356
11	Gawler (M)—Urban Gawler (part)	1632	4	45	..	6	13	1700
12	Glenelg (M)—Adelaide Metropolitan Area	3197	43	1732	2	1	230	5205
13	Henley and Grange (M)—Adelaide Metropolitan Area	3166	68	947	..	5	95	4281
14	Hindmarsh (M)—Adelaide Metropolitan Area	2936	89	224	..	5	77	3331
15	Kensington and Norwood (C)—Adelaide Metropolitan Area	2671	71	719	2	14	197	3674
	Marion (C)—							
16	Adelaide Metropolitan Area	16870	59	916	..	5	78	17928
17	Rural	50	..	..	..	4	..	54
18	Total Marion (C)	16920	59	916	..	9	78	17982
19	Meadows (D.C.) (part)—Rural	786	2	8	..	5	2	803
	Mitcham (C)—							
20	Adelaide Metropolitan Area	13222	61	877	3	6	97	14266
21	Rural	35	..	1	..	..	..	36
22	Total Mitcham (C)	13257	61	878	3	6	97	14302
23	Mudla Wirra (D.C.) (part)—Urban Gawler (part)	48	..	..	..	..	..	48
	Munno Para (D.C.)—							
24	Adelaide Metropolitan Area	2291	2	8	..	3	4	2308
25	Urban Gawler (part)	205	..	1	..	2	..	208
26	Rural	763	8	12	..	20	..	803
27	Total Munno Para (D.C.)	3259	10	21	..	25	4	3319
	Noarlunga (D.C.)—							
28	Urban Reynella-Port Noarlunga	3087	8	115	..	6	5	3221
	Rural—							
29	McLaren Vale (part)	25	..	..	..	..	..	25
30	Other	655	2	19	..	5	1	682
31	Total Rural	680	2	19	..	5	1	707
32	Total Noarlunga (D.C.)	3767	10	134	..	11	6	3928
33	Payneham (C)—Adelaide Metropolitan Area	4266	37	746	..	27	63	5139
34	Port Adelaide (C)—Adelaide Metropolitan Area	10123	158	721	11	22	284	11319
35	Prospect (C)—Adelaide Metropolitan Area	6172	146	482	4	1	147	6952
36	St Peters (M)—Adelaide Metropolitan Area	2487	74	552	6	2	154	3275
	Salisbury (C)—							
37	Adelaide Metropolitan Area	8135	14	83	..	10	14	8256
38	Rural	429	2	8	..	10	2	451
39	Total Salisbury (C)	8564	16	91	..	20	16	8707
	Stirling (D.C.)—							
40	Urban Crafers-Bridgewater	1256	..	48	..	1	19	1324
41	Rural	835	2	27	..	5	4	873
42	Total Stirling (D.C.)	2091	2	75	..	6	23	2197
	Teatree Gully (D.C.)—							
43	Adelaide Metropolitan Area	5251	10	44	..	2	14	5321
44	Rural	307	..	5	..	1	..	313
45	Total Teatree Gully (D.C.)	5558	10	49	..	3	14	5634
46	Thebarton (M)—Adelaide Metropolitan Area	3079	107	307	6	2	104	3605
47	Unley (C)—Adelaide Metropolitan Area	10213	250	2103	10	6	348	12930
48	Walkerville (M)—Adelaide Metropolitan Area	1198	24	277	..	..	28	1527
49	West Torrens (C)—Adelaide Metropolitan Area	11874	84	1650	3	11	124	13746

BY CLASS: SOUTH AUSTRALIA, CENSUS, 30 JUNE 1966

Dwellings other than private										Total occupied dwellings	Un-occupied dwellings	Grand total	Number
Licensed hotel	Motel	Boarding house	Educational institution	Religious institution	Charitable institution	Hospital	Staff barracks	Other non-private dwellings	Total occupied non-private dwellings				
ADELAIDE STATISTICAL DIVISION													
94	2	160	4	5	7	11	14	17	314	4842	523	5365	1
3	..	2	2	1	2	4	1	5	20	6487	373	6860	2
3	7	22	3	2	6	13	2	6	64	11999	716	12715	3
2	..	4	..	4	1	1	2	5	19	8681	402	9083	4
..	..	1	..	..	..	..	..	..	1	1162	64	1226	5
..	..	..	1	..	..	..	..	1	2	66	3	69	6
2	..	..	..	..	1	1	..	..	4	864	94	958	7
2	..	..	1	..	1	1	..	1	6	930	97	1027	8
2	..	..	..	1	..	1	..	1	5	7761	164	7925	9
9	1	12	..	3	1	4	4	2	36	20392	533	20925	10
10	..	4	..	1	..	2	2	1	20	1720	100	1820	11
6	5	14	1	1	1	7	2	5	42	5247	530	5777	12
3	..	7	..	1	..	4	..	3	18	4299	318	4617	13
14	..	19	..	1	..	2	1	1	38	3369	195	3564	14
11	1	38	4	2	2	5	1	7	71	3745	250	3995	15
5	..	6	1	1	1	..	3	2	19	17947	452	18399	16
..	..	..	..	..	..	..	1	..	1	55	94	149	17
5	..	6	1	1	1	..	4	2	20	18002	546	18548	18
3	..	..	..	..	..	..	..	..	3	806	71	877	19
4	..	15	3	3	4	11	3	5	48	14314	550	14864	20
..	..	..	..	..	..	..	..	..	..	36	5	41	21
4	..	15	3	3	4	11	3	5	48	14350	555	14905	22
..	..	..	..	..	..	..	..	..	..	48	4	52	23
1	..	..	..	..	..	..	..	1	2	2310	225	2535	24
..	..	..	..	..	..	..	..	..	..	208	5	213	25
1	..	..	..	..	..	..	1	..	2	805	96	901	26
2	..	..	..	..	..	..	1	1	4	3323	326	3649	27
4	..	2	..	..	..	..	..	..	6	3227	631	3858	28
1	..	..	..	..	..	..	..	..	1	26	..	26	29
1	..	..	..	..	..	..	..	..	1	683	204	887	30
2	..	..	..	..	..	..	..	..	2	709	204	913	31
6	..	2	..	..	..	..	..	..	8	3936	835	4771	32
1	..	10	..	..	..	1	..	3	15	5154	202	5356	33
28	..	56	..	3	1	5	6	5	104	11423	472	11895	34
3	..	30	1	2	1	8	..	4	49	7001	325	7326	35
5	..	41	..	1	2	11	1	3	64	3339	172	3511	36
4	..	5	..	1	..	..	..	2	12	8268	546	8814	37
2	..	1	..	..	..	..	1	..	4	455	60	515	38
6	..	6	..	1	..	..	1	2	16	8723	606	9329	39
4	..	1	1	1	..	1	..	1	9	1333	147	1480	40
..	1	..	..	1	..	..	..	..	2	875	151	1026	41
4	1	1	1	2	..	1	..	1	11	2208	298	2506	42
4	..	..	..	1	..	..	..	1	6	5327	435	5762	43
1	..	..	..	..	..	..	..	..	1	314	27	341	44
5	..	..	..	1	..	..	..	1	7	5641	462	6103	45
6	..	23	..	2	..	2	..	1	34	3639	162	3801	46
7	7	62	5	5	8	11	1	21	127	13057	767	13824	47
3	1	6	1	..	2	1	..	1	15	1542	106	1648	48
3	..	24	2	2	2	4	2	4	43	13789	578	14367	49

No. 9.—Dwellings in Local Government Areas,

Number	Local government area (showing urban and rural components)	Private dwellings						
		Private house	Share of private house	Self-contained flat	Share of self-contained flat	Shed, hut, etc.	Other private dwellings	Total occupied private dwellings
	ADELAIDE STATISTICAL DIVISION—*continued*							
	Willunga (D.C.) (part)—							
	Rural—							
1	McLaren Vale (part)	164	..	6	..	..	..	170
2	Other	487	2	5	..	3	1	498
3	Total Willunga (D.C.) (part)	651	2	11	..	3	1	668
4	Woodville (C)—Adelaide Metropolitan Area	18992	237	785	..	43	179	20236
5	Adelaide Metropolitan Area	180416	1899	18451	59	227	3176	204228
6	Other Urban Centres	6228	12	209	..	15	37	6501
7	Total Urban	186644	1911	18660	59	242	3213	210729
8	Total Rural	5365	24	106	..	57	16	5568
9	*Total Division*	*192009*	*1935*	*18766*	*59*	*299*	*3229*	*216297*
	CENTRAL STATISTICAL DIVISION							
	Angaston (D.C.)—							
10	Urban Angaston	515	4	8	..	2	1	530
11	Urban Nuriootpa	581	6	17	..	5	1	610
12	Rural	428	2	1	..	5	2	438
13	Total Angaston (D.C.)	1524	12	26	..	12	4	1578
	Balaklava (D.C.)—							
14	Urban Balaklava	367	..	7	..	..	2	376
15	Rural	202	..	3	..	..	..	205
16	Total Balaklava (D.C.)	569	..	10	..	..	2	581
17	Barossa (D.C.)—Rural	617	8	15	..	1	4	645
18	Dudley (D.C.)—Rural	114	..	7	..	3	..	124
	Encounter Bay (D.C.)—							
19	Urban Victor Harbor (part)	298	..	10	..	4	..	312
20	Rural	272	2	4	..	2	1	281
21	Total Encounter Bay (D.C.)	570	2	14	..	6	1	593
	Eudunda (D.C.)—							
	Rural—							
22	Eudunda	207	..	4	..	..	3	214
23	Other	209	2	1	..	1	..	213
24	Total Eudunda (D.C.)	416	2	5	..	1	3	427
	Freeling (D.C.)—							
	Rural—							
25	Freeling	153	..	3	..	..	1	157
26	Other	389	2	..	..	2	..	393
27	Total Freeling (D.C.)	542	2	3	..	2	1	550
28	Gumeracha (D.C.)—Rural	727	4	5	..	6	9	751
	Kapunda (D.C.)—							
29	Urban Kapunda	363	..	11	..	1	2	377
30	Rural	321	2	9	..	1	7	340
31	Total Kapunda (D.C.)	684	2	20	..	2	9	717
	Kingscote (D.C.)—							
32	Urban Kingscote	251	..	25	..	10	2	288
33	Rural	416	..	2	..	9	1	428
34	Total Kingscote (D.C.)	667	..	27	..	19	3	716
35	Maitland (M)—Urban Maitland	268	..	15	..	3	..	286
36	Mallala (D.C.)—Rural	638	6	16	..	7	2	669
37	Meadows (D.C.) (part)—Rural	745	2	3	..	6	..	756
	Minlaton (D.C.)—							
	Rural—							
38	Minlaton	223	..	3	..	..	1	227
39	Other	432	..	9	..	7	6	454
40	Total Minlaton (D.C.)	655	..	12	..	7	7	681
	Mount Barker (D.C.)—							
41	Urban Mount Barker	534	5	8	..	2	2	551
42	Rural	909	4	9	..	4	6	932
43	Total Mount Barker (D.C.)	1443	9	17	..	6	8	1483
44	Mount Pleasant (D.C.)—Rural	399	6	1	..	1	1	408
45	Mudla Wirra (D.C.) (part)—Rural	355	..	3	..	1	..	359

by Class: South Australia, Census, 30 June 1966—*continued*

Dwellings other than private										Total occupied dwellings	Un-occupied dwellings	Grand total	Number
Licensed hotel	Motel	Boarding house	Educational institution	Religious institution	Charitable institution	Hospital	Staff barracks	Other non-private dwellings	Total occupied non-private dwellings				
ADELAIDE STATISTICAL DIVISION—*continued*													
..	..	..	..	..	..	1	1	..	2	172	6	178	1
5	..	..	..	..	..	..	3	..	8	506	710	1216	2
5	..	..	..	..	..	1	4	..	10	678	716	1394	3
9	..	36	..	4	3	5	2	2	61	20297	621	20918	4
230	24	593	28	46	44	111	45	108	1229	205457	9684	215141	5
18	..	7	1	2	..	3	2	2	35	6536	887	7423	6
248	24	600	29	48	44	114	47	110	1264	211993	10571	222564	7
16	1	1	..	1	1	2	7	..	29	5597	1518	7115	8
264	*25*	*601*	*29*	*49*	*45*	*116*	*54*	*110*	*1293*	*217590*	*12089*	*229679*	9
CENTRAL STATISTICAL DIVISION													
2	..	2	..	1	..	1	1	..	7	537	20	557	10
2	..	2	..	..	..	..	2	..	6	616	26	642	11
1	..	..	..	..	..	..	1	..	2	440	17	457	12
5	..	4	..	1	..	1	4	..	15	1593	63	1656	13
2	..	..	..	1	..	1	..	..	4	380	32	412	14
..	..	..	..	..	..	..	..	..	..	205	67	272	15
2	..	..	..	1	..	1	..	..	4	585	99	684	16
3	..	..	..	..	..	..	1	..	4	649	63	712	17
..	..	3	..	..	..	1	..	..	4	128	76	204	18
..	2	..	..	..	..	1	..	1	4	316	376	692	19
..	..	..	..	..	..	..	..	..	..	281	55	336	20
..	2	..	..	..	..	1	..	1	4	597	431	1028	21
2	..	2	..	..	..	1	..	..	5	219	11	230	22
1	..	..	..	..	..	..	..	..	1	214	40	254	23
3	..	2	..	..	..	1	..	..	6	433	51	484	24
2	..	..	..	..	..	2	1	..	5	162	8	170	25
1	..	1	..	..	..	..	..	..	2	395	28	423	26
3	..	1	..	..	..	2	1	..	7	557	36	593	27
4	..	..	..	..	..	1	..	..	5	756	85	841	28
5	..	1	..	1	..	..	..	..	7	384	48	432	29
1	..	..	..	..	..	1	..	..	2	342	50	392	30
6	..	1	..	1	..	1	..	..	9	726	98	824	31
2	1	3	..	..	..	1	1	..	8	296	25	321	32
..	..	..	..	..	..	..	6	..	6	434	60	494	33
2	1	3	..	..	..	1	7	..	14	730	85	815	34
2	..	4	..	..	..	1	..	..	7	293	21	314	35
5	..	1	..	..	..	1	2	1	10	679	242	921	36
4	..	..	..	1	..	..	3	1	9	765	87	852	37
1	..	..	..	..	..	1	2	..	4	231	24	255	38
2	..	..	..	..	..	..	1	1	4	458	251	709	39
3	..	..	..	..	..	1	3	1	8	689	275	964	40
2	..	..	..	..	..	..	..	1	3	554	27	581	41
6	..	..	..	1	1	1	3	..	12	944	97	1041	42
8	..	..	..	1	1	1	3	1	15	1498	124	1622	43
5	1	..	..	..	..	1	1	..	8	416	28	444	44
2	..	..	1	..	..	..	1	..	4	363	43	406	45

No. 9.—Dwellings in Local Government Areas,

Number	Local government area (showing urban and rural components)	Private dwellings						
		Private house	Share of private house	Self-contained flat	Share of self-contained flat	Shed, hut, etc.	Other private dwellings	Total occupied private dwellings
	CENTRAL STATISTICAL DIVISION—*continued*							
	Onkaparinga (D.C.)—							
1	Urban Lobethal	312	..	11	..	1	..	324
	Rural—							
2	Woodside	177	..	3	..	2	2	184
3	Other	901	4	8	..	4	1	918
4	Total Rural	1078	4	11	..	6	3	1102
5	Total Onkaparinga (D.C.)	1390	4	22	..	7	3	1426
	Owen (D.C.)—							
	Rural—							
6	Hamley Bridge	155	..	4	..	..	2	161
7	Other	233	..	3	..	1	1	238
8	Total Owen (D.C.)	388	..	7	..	1	3	399
	Port Elliot (D.C.)—							
9	Urban Goolwa	199	..	6	..	3	1	209
10	Urban Port Elliot	155	..	28	..	..	2	185
11	Rural	321	4	6	..	1	1	333
12	Total Port Elliot (D.C.)	675	4	40	..	4	4	727
13	Port Wakefield (D.C.)—Rural	251	..	8	..	2	..	261
	Riverton (D.C.)—							
	Rural—							
14	Riverton	170	..	8	..	1	2	181
15	Other	221	4	3	..	..	..	228
16	Total Riverton (D.C.)	391	4	11	..	1	2	409
17	Robertstown (D.C.)—Rural	281	..	2	..	2	..	285
18	Saddleworth (D.C.)—Rural	376	..	3	..	1	3	383
19	Sedan (D.C.)—Rural	229	..	4	..	10	5	248
20	Strathalbyn (M)—Urban	427	2	17	..	2	2	450
21	Strathalbyn (D.C.)—Rural	543	..	9	..	7	2	561
	Tanunda (D.C.)—							
22	Urban Tanunda	605	..	14	..	2	9	630
23	Rural	163	..	3	..	2	3	171
24	Total Tanunda (D.C.)	768	..	17	..	4	12	801
25	Truro (D.C.)—Rural	152	2	3	..	4	3	164
26	Victor Harbor (M)—Urban Victor Harbor (part)	624	4	76	..	3	11	718
27	Warooka (D.C.)—Rural	260	..	4	..	5	1	270
28	Willunga (D.C.) (part)—Rural	83	..	..	..	..	..	83
29	Yankalilla (D.C.)—Rural	665	..	8	..	11	3	687
	Yorke Peninsula (D.C.)—							
	Rural—							
30	Ardrossan	222	..	6	..	2	..	230
31	Other	584	..	7	..	6	..	597
32	Total Yorke Peninsula (D.C.)	806	..	13	..	8	..	827
	Yorketown (D.C.)—							
	Rural—							
33	Yorketown	208	..	5	..	1	..	214
34	Other	528	..	6	..	5	..	539
35	Total Yorketown (D.C.)	736	..	11	..	6	..	753
36	Not Incorporated—Rural	13	..	..	..	2	..	15
37	Total Urban	5499	21	253	..	38	35	5846
38	Total Rural	14492	54	201	..	125	73	14945
39	*Total Division*	*19991*	*75*	*454*	..	*163*	*108*	*20791*
	LOWER NORTH STATISTICAL DIVISION							
40	Blyth (D.C.)—Rural	243	2	1	..	..	..	246
41	Burra (M)—Urban	385	..	7	..	2	..	394
42	Burra Burra (D.C.)—Rural	349	..	2	..	..	..	351
43	Bute (D.C.)—Rural	367	..	..	..	..	1	368
44	Clare (M)—Urban	447	2	16	..	..	2	467
45	Clare (D.C.)—Rural	514	2	8	..	3	..	527
46	Clinton (D.C.)—Rural	326	2	2	..	1	1	332

by Class: South Australia, Census, 30 June 1966—*continued*

Dwellings other than private										Total occupied dwellings	Un-occupied dwellings	Grand total	Number
Licensed hotel	Motel	Boarding house	Educational institution	Religious institution	Charitable institution	Hospital	Staff barracks	Other non-private dwellings	Total occupied non-private dwellings				
CENTRAL STATISTICAL DIVISION—*continued*													
2	..	2	..	..	..	..	1	1	6	330	18	348	1
2	..	..	..	..	..	1	1	..	4	188	12	200	2
4	..	..	..	..	..	..	1	1	6	924	108	1032	3
6	..	..	..	..	..	1	2	1	10	1112	120	1232	4
8	..	2	..	..	..	1	3	2	16	1442	138	1580	5
1	..	..	..	2	..	..	..	..	3	164	20	184	6
1	..	..	..	..	..	..	..	..	1	239	30	269	7
2	..	..	..	2	..	..	..	..	4	403	50	453	8
2	..	..	..	..	..	..	1	..	3	212	201	413	9
2	..	5	..	..	..	..	..	1	8	193	141	334	10
..	..	1	..	..	..	..	1	..	2	335	242	577	11
4	..	6	..	..	..	..	2	1	13	740	584	1324	12
2	..	..	..	..	..	..	2	..	4	265	31	296	13
2	..	..	1	..	..	1	3	1	8	189	19	208	14
2	..	..	..	..	..	..	..	..	2	230	43	273	15
4	..	..	1	..	..	1	3	1	10	419	62	481	16
2	..	..	..	..	..	..	1	..	3	288	26	314	17
4	1	..	..	..	..	..	..	..	5	388	73	461	18
2	..	1	..	..	..	..	..	..	3	251	165	416	19
4	..	3	..	..	..	1	1	..	9	459	46	505	20
2	..	1	..	..	..	..	1	..	4	565	246	811	21
2	..	1	..	..	..	1	1	1	6	636	30	666	22
..	..	..	..	..	..	..	..	..	..	171	7	178	23
2	..	1	..	..	..	1	1	1	6	807	37	844	24
3	..	..	..	..	..	..	2	..	5	169	97	266	25
3	1	11	..	2	..	..	2	..	19	737	206	943	26
1	..	..	..	..	..	..	3	..	4	274	168	442	27
..	..	..	..	..	..	..	..	..	..	83	22	105	28
2	..	2	..	..	..	..	2	..	6	693	288	981	29
1	..	..	..	..	..	1	1	..	3	233	21	254	30
1	..	..	..	..	..	..	..	..	1	598	306	904	31
2	..	..	..	..	..	1	1	..	4	831	327	1158	32
2	..	1	1	..	..	1	2	..	7	221	14	235	33
4	..	1	..	..	..	..	1	..	6	545	147	692	34
6	..	2	1	..	..	1	3	..	13	766	161	927	35
..	..	..	..	..	..	..	..	..	..	15	2	17	36
32	4	34	..	5	..	7	10	5	97	5943	1217	7160	37
78	2	14	3	4	1	14	43	5	164	15109	3419	18528	38
110	*6*	*48*	*3*	*9*	*1*	*21*	*53*	*10*	*261*	*21052*	*4636*	*25688*	39
LOWER NORTH STATISTICAL DIVISION													
2	..	..	..	..	..	1	3	..	6	252	46	298	40
5	..	1	..	1	..	1	4	..	12	406	55	461	41
3	..	..	..	..	..	..	1	..	4	355	107	462	42
2	..	..	..	..	..	..	1	1	4	372	43	415	43
3	..	1	..	1	..	1	1	1	8	475	28	503	44
2	..	1	..	1	..	..	1	..	5	532	60	592	45
2	..	..	..	..	..	..	1	..	3	335	116	451	46

No. 9.—Dwellings in Local Government Areas,

Number	Local government area (showing urban and rural components)	Private dwellings						
		Private house	Share of private house	Self-contained flat	Share of self-contained flat	Shed, hut, etc.	Other private dwellings	Total occupied private dwellings
	LOWER NORTH STATISTICAL DIVISION—*continued*							
	Crystal Brook (D.C.)—							
1	Urban Crystal Brook	342	..	3	..	1	..	346
2	Rural	121	..	1	..	4	..	126
3	Total Crystal Brook (D.C.)	463	..	4	..	5	..	472
4	Georgetown (D.C.)—Rural	267	..	1	..	..	1	269
	Gladstone (D.C.)—							
5	Urban Gladstone	239	..	2	..	..	1	242
6	Rural	78	..	..	..	..	..	78
7	Total Gladstone (D.C.)	317	..	2	..	..	1	320
8	Hallett (D.C.)—Rural	303	..	2	..	..	..	305
9	Jamestown (M)—Urban	358	..	7	..	2	2	369
10	Jamestown (D.C.)—Rural	347	..	1	..	..	..	348
11	Kadina (M)—Urban Kadina (part)	610	2	7	..	2	1	622
	Kadina (D.C.)—							
12	Urban Kadina (part)	359	2	2	..	..	2	365
13	Urban Moonta (part)	196	..	..	..	1	..	197
14	Rural	243	..	1	..	2	..	246
15	Total Kadina (D.C.)	798	2	3	..	3	2	808
	Laura (D.C.)—							
	Rural—							
16	Laura	144	..	5	..	..	..	149
17	Other	74	..	..	..	..	..	74
18	Total Laura (D.C.)	218	..	5	..	..	..	223
19	Moonta (M)—Urban Moonta (part)	401	..	10	..	..	3	414
	Pirie (D.C.)—							
20	Urban Port Pirie (part)	396	..	15	..	1	..	412
21	Rural	363	..	7	..	6	2	378
22	Total Pirie (D.C.)	759	..	22	..	7	2	790
	Port Broughton (D.C.)—							
23	Urban Port Broughton	125	..	6	..	..	1	132
24	Rural	132	..	1	..	4	..	137
25	Total Port Broughton (D.C.)	257	..	7	..	4	1	269
26	Port Pirie (C)—Urban Port Pirie (part)	3771	6	60	..	10	15	3862
27	Red Hill (D.C.)—Rural	184	2	5	..	3	..	194
	Snowtown (D.C.)—							
	Rural—							
28	Snowtown	143	..	4	..	..	1	148
29	Other	292	..	1	..	..	..	293
30	Total Snowtown (D.C.)	435	..	5	..	..	1	441
31	Spalding (D.C.)—Rural	184	2	4	..	..	..	190
32	Upper Wakefield (D.C.)—Rural	260	..	1	..	..	..	261
33	Wallaroo (M)—Urban	651	..	7	..	3	4	665
34	Not Incorporated—Rural	4	..	..	..	..	..	4
35	Total Urban	8280	12	142	..	22	31	8487
36	Total Rural	4938	10	47	..	23	6	5024
37	*Total Division*	*13218*	*22*	*189*	..	*45*	*37*	*13511*
	UPPER NORTH STATISTICAL DIVISION							
38	Carrieton (D.C.)—Rural	71	..	..	..	1	..	72
39	Hawker (D.C.)—Rural	122	..	1	..	1	..	124
	Kanyaka (D.C.)—							
	Rural—							
40	Stirling North (part)	123	..	..	..	..	..	123
41	Other	240	2	1	..	3	2	248
42	Total Kanyaka (D.C.)	363	2	1	..	3	2	371
	Orroroo (D.C.)—							
	Rural—							
43	Orroroo	197	..	1	..	4	..	202
44	Other	136	..	..	..	..	..	136
45	Total Orroroo (D.C.)	333	..	1	..	4	..	338
46	Peterborough (M)—Urban	771	..	4	..	..	1	776
47	Peterborough (D.C.)—Rural	138	..	3	..	6	..	147

by Class: South Australia, Census, 30 June 1966—*continued*

Dwellings other than private										Total occupied dwellings	Un-occupied dwellings	Grand total	Number
Licensed hotel	Motel	Boarding house	Educational institution	Religious institution	Charitable institution	Hospital	Staff barracks	Other non-private dwellings	Total occupied non-private dwellings				
LOWER NORTH STATISTICAL DIVISION—*continued*													
2	..	1	..	..	1	1	1	1	7	353	21	374	1
..	..	..	..	..	..	..	3	..	3	129	17	146	2
2	..	1	..	..	1	1	4	1	10	482	38	520	3
3	..	..	..	..	..	..	1	..	4	273	32	305	4
3	..	1	..	1	..	1	4	1	11	253	27	280	5
..	..	..	..	..	..	..	..	1	1	79	5	84	6
3	..	1	..	1	..	1	4	2	12	332	32	364	7
5	..	..	..	..	..	..	3	..	8	313	122	435	8
4	..	..	..	..	..	..	1	..	5	374	38	412	9
2	..	..	..	..	..	1	2	..	5	353	42	395	10
3	..	2	..	1	..	1	3	..	10	632	57	689	11
..	..	..	..	..	..	..	..	..	..	365	35	400	12
..	..	..	..	..	..	..	..	..	..	197	50	247	13
1	..	..	..	..	..	..	1	..	2	248	163	411	14
1	..	..	..	..	..	..	1	..	2	810	248	1058	15
2	..	..	..	..	..	1	1	..	4	153	16	169	16
..	..	..	..	..	..	..	..	..	..	74	12	86	17
2	..	..	..	..	..	1	1	..	4	227	28	255	18
3	..	..	..	..	..	1	2	..	6	420	218	638	19
..	..	..	..	1	..	..	..	..	1	413	16	429	20
1	..	..	..	..	..	..	..	..	1	379	42	421	21
1	..	..	..	1	..	..	..	..	2	792	58	850	22
1	..	..	..	..	..	1	..	..	2	134	189	323	23
1	..	..	..	..	..	..	..	..	1	138	252	390	24
2	..	..	..	..	..	1	..	..	3	272	441	713	25
10	1	9	..	1	1	1	7	3	33	3895	221	4116	26
2	..	..	..	..	..	..	4	..	6	200	39	239	27
1	..	2	..	..	..	1	2	..	6	154	14	168	28
2	..	1	..	..	..	..	1	..	4	297	33	330	29
3	..	3	..	..	..	1	3	..	10	451	47	498	30
1	..	1	..	1	..	..	1	..	4	194	21	215	31
3	..	..	..	..	..	..	..	..	3	264	43	307	32
5	..	2	..	1	..	1	1	1	11	676	171	847	33
..	..	..	..	..	..	..	..	..	..	4	3	7	34
39	1	17	..	7	2	9	24	7	106	8593	1126	9719	35
35	..	5	..	2	..	4	26	2	74	5098	1228	6326	36
74	*1*	*22*	..	*9*	*2*	*13*	*50*	*9*	*180*	*13691*	*2354*	*16045*	37
UPPER NORTH STATISTICAL DIVISION													
1	..	..	..	..	..	..	2	..	3	75	10	85	38
2	..	..	..	..	..	1	2	..	5	129	41	170	39
1	..	..	..	..	..	..	1	..	2	125	6	131	40
..	..	2	..	..	1	..	2	2	7	255	35	290	41
1	..	2	..	..	1	..	3	2	9	380	41	421	42
3	..	4	..	..	..	1	..	1	9	211	20	231	43
3	..	..	..	..	..	..	..	..	3	139	54	193	44
6	..	4	..	..	..	1	..	1	12	350	74	424	45
4	..	2	1	..	..	1	2	..	10	786	126	912	46
2	..	..	..	..	..	..	7	..	9	156	13	169	47

No. 9.—Dwellings in Local Government Areas,

Number	Local government area (showing urban and rural components)	Private dwellings						
		Private house	Share of private house	Self-contained flat	Share of self-contained flat	Shed, hut, etc.	Other private dwellings	Total occupied private dwellings
	UPPER NORTH STATISTICAL DIVISION—*continued*							
1	Port Augusta (C)—Urban	2367	6	48	..	39	26	2486
2	Port Germein (D.C.)—Rural	796	4	7	..	29	9	845
3	Quorn (M)—Rural	170	2	2	..	4	1	179
	Wilmington (D.C.)—							
	Rural—							
4	Stirling North (part)	39	..	2	..	3	..	44
5	Other	182	..	3	..	2	..	187
6	Total Wilmington (D.C.)	221	..	5	..	5	..	231
7	Not Incorporated—Rural	114	..	..	..	11	..	125
8	Total Urban	3138	6	52	..	39	27	3262
9	Total Rural	2328	8	20	..	64	12	2432
10	*Total Division*	*5466*	*14*	*72*	..	*103*	*39*	*5694*
	SOUTH EASTERN STATISTICAL DIVISION							
	Beachport (D.C.)—							
	Rural—							
11	Mount Burr	166	..	1	..	..	..	167
12	Other	287	..	3	..	5	1	296
13	Total Beachport (D.C.)	453	..	4	..	5	1	463
	Lacepede (D.C.)—							
14	Urban Kingston South East	275	2	2	..	10	1	290
15	Rural	261	2	4	..	19	1	287
16	Total Lacepede (D.C.)	536	4	6	..	29	2	577
17	Lucindale (D.C.)—Rural	430	2	8	..	10	..	450
	Millicent (D.C.)—							
18	Urban Millicent	1080	2	29	..	21	1	1133
19	Rural	334	..	1	..	16	..	351
20	Total Millicent (D.C.)	1414	2	30	..	37	1	1484
21	Mount Gambier (C)—Urban	4090	11	196	2	11	35	4345
22	Mount Gambier (D.C.)—Rural	1023	..	7	..	10	7	1047
23	Naracoorte (M)—Urban	1093	..	38	..	11	12	1154
24	Naracoorte (D.C.)—Rural	625	..	1	..	2	..	628
	Penola (D.C.)—							
25	Urban Penola	342	2	13	..	1	2	360
26	Rural	700	..	10	..	6	..	716
27	Total Penola (D.C.)	1042	2	23	..	7	2	1076
	Port MacDonnell (D.C.)—							
28	Urban Port MacDonnell	134	..	10	..	..	3	147
29	Rural	343	2	1	..	7	..	353
30	Total Port MacDonnell (D.C.)	477	2	11	..	7	3	500
31	Robe (D.C.).—Rural	239	..	5	..	4	1	249
32	Tantanoola (D.C.)—Rural	321	2	6	..	2	..	331
	Tatiara (D.C.)—							
33	Urban Bordertown	443	2	16	..	6	1	468
34	Urban Keith	232	..	8	..	15	3	258
35	Rural	916	2	2	..	32	1	953
36	Total Tatiara (D.C.)	1591	4	26	..	53	5	1679
37	Total Urban	7689	19	312	2	75	58	8155
38	Total Rural	5645	10	49	..	113	11	5828
39	*Total Division*	*13334*	*29*	*361*	*2*	*188*	*69*	*13983*
	WESTERN STATISTICAL DIVISION							
	Cleve (D.C.)—							
	Rural—							
40	Cleve	151	..	7	..	6	1	165
41	Other	484	..	5	..	13	..	502
42	Total Cleve (D.C.)	635	..	12	..	19	1	667
43	Elliston (D.C.)—Rural	303	2	4	..	22	1	332

by Class: South Australia, Census, 30 June 1966—*continued*

Dwellings other than private										Total occupied dwellings	Un-occupied dwellings	Grand total	Number
Licensed hotel	Motel	Boarding house	Educational institution	Religious institution	Charitable institution	Hospital	Staff barracks	Other non-private dwellings	Total occupied non-private dwellings				
UPPER NORTH STATISTICAL DIVISION—*continued*													
9	5	13	..	1	..	1	3	2	34	2520	120	2640	1
7	..	1	..	..	..	1	6	..	15	860	156	1016	2
4	..	..	..	..	..	1	..	1	6	185	26	211	3
..	..	1	..	..	..	..	..	..	1	45	2	47	4
2	..	..	..	..	..	..	..	..	2	189	51	240	5
2	..	1	..	..	..	..	..	..	3	234	53	287	6
3	..	2	..	..	..	..	21	..	26	151	32	183	7
13	5	15	1	1	..	2	5	2	44	3306	246	3552	8
28	..	10	..	..	1	4	41	4	88	2520	446	2966	9
41	*5*	*25*	*1*	*1*	*1*	*6*	*46*	*6*	*132*	*5826*	*692*	*6518*	10
SOUTH EASTERN STATISTICAL DIVISION													
..	..	..	..	..	..	..	1	..	1	168	10	178	11
1	..	1	..	..	..	..	1	..	3	299	126	425	12
1	..	1	..	..	..	..	2	..	4	467	136	603	13
2	..	1	..	..	..	1	1	1	6	296	44	340	14
..	..	..	..	..	..	..	8	..	8	295	85	380	15
2	..	1	..	..	..	1	9	1	14	591	129	720	16
1	..	1	..	..	..	..	4	..	6	456	37	493	17
3	1	6	..	1	..	1	1	..	13	1146	51	1197	18
..	..	1	..	..	..	..	1	..	2	353	67	420	19
3	1	7	..	1	..	1	2	..	15	1499	118	1617	20
10	6	33	2	..	..	1	5	2	59	4404	214	4618	21
1	..	..	..	..	..	..	1	1	3	1050	83	1133	22
3	3	12	..	1	..	1	2	..	22	1176	82	1258	23
1	..	..	..	..	1	..	4	..	6	634	98	732	24
2	..	3	..	1	..	1	2	..	9	369	27	396	25
1	..	3	..	..	..	..	10	..	14	730	105	835	26
3	..	6	..	1	..	1	12	..	23	1099	132	1231	27
1	..	..	..	..	..	..	..	..	1	148	135	283	28
1	..	..	..	..	..	..	1	..	2	355	142	497	29
2	..	..	..	..	..	..	1	..	3	503	277	780	30
1	2	1	..	..	..	..	2	..	6	255	155	410	31
1	..	..	..	..	..	..	..	..	1	332	22	354	32
2	2	7	..	..	..	1	3	1	16	484	31	515	33
1	..	3	..	..	..	1	4	..	9	267	7	274	34
1	..	..	..	..	..	..	16	..	17	970	120	1090	35
4	2	10	..	..	..	2	23	1	42	1721	158	1879	36
24	12	65	2	3	..	7	18	4	135	8290	591	8881	37
9	2	7	..	..	1	..	49	1	69	5897	1050	6947	38
33	*14*	*72*	*2*	*3*	*1*	*7*	*67*	*5*	*204*	*14187*	*1641*	*15828*	39
WESTERN STATISTICAL DIVISION													
1	..	1	..	..	..	1	3	..	6	171	9	180	40
2	..	..	..	..	..	..	4	..	6	508	90	598	41
3	..	1	..	..	..	1	7	..	12	679	99	778	42
3	..	..	..	..	..	1	9	..	13	345	49	394	43

No. 9.—Dwellings in Local Government Areas,

Number	Local government area (showing urban and rural components)	Private dwellings						
		Private house	Share of private house	Self-contained flat	Share of self-contained flat	Shed, hut, etc.	Other private dwellings	Total occupied private dwellings
	WESTERN STATISTICAL DIVISION—*continued*							
	Franklin Harbor (D.C.)—							
	Rural—							
1	Cowell	154	..	9	..	6	..	169
2	Other	143	..	1	..	7	..	151
3	Total Franklin Harbor (D.C.)	297	..	10	..	13	..	320
	Kimba (D.C.)—							
	Rural—							
4	Kimba	143	..	6	..	7	..	156
5	Other	242	..	..	..	4	..	246
6	Total Kimba (D.C.)	385	..	6	..	11	..	402
7	Le Hunte (D.C.)—Rural	390	..	6	..	21	2	419
	Lincoln (D.C.)—							
	Rural—							
8	Cummins	159	..	7	..	3	..	169
9	Other	680	..	10	..	19	1	710
10	Total Lincoln (D.C.)	839	..	17	..	22	1	879
	Murat Bay (D.C.)—							
11	Urban Ceduna	295	..	17	..	14	3	329
12	Rural	203	..	..	..	4	..	207
13	Total Murat Bay (D.C.)	498	..	17	..	18	3	536
14	Port Lincoln (M)—Urban	2085	8	152	..	41	43	2329
	Streaky Bay (D.C.)—							
	Rural—							
15	Streaky Bay	190	..	10	..	7	2	209
16	Other	326	..	3	..	12	..	341
17	Total Streaky Bay (D.C.)	516	..	13	..	19	2	550
	Tumby Bay (D.C.)—							
	Rural—							
18	Tumby Bay	219	..	9	..	4	..	232
19	Other	501	..	2	..	4	1	508
20	Total Tumby Bay (D.C.)	720	..	11	..	8	1	740
21	Whyalla (C)—Urban	4732	10	131	..	123	17	5013
	Not Incorporated—							
	Rural—							
22	Iron Knob	146	..	4	..	2	1	153
23	Other	211	..	1	..	10	..	222
24	Total Not Incorporated	357	..	5	..	12	1	375
25	Total Urban	7112	18	300	..	178	63	7671
26	Total Rural	4645	2	84	..	151	9	4891
27	*Total Division*	*11757*	*20*	*384*	..	*329*	*72*	*12562*
	MURRAY MALLEE STATISTICAL DIVISION							
	Barmera (D.C.)—							
28	Urban Barmera	355	..	16	..	7	6	384
29	Rural	516	4	9	..	15	..	544
30	Total Barmera (D.C.)	871	4	25	..	22	6	928
	Berri (D.C.)—							
31	Urban Berri	553	4	16	..	3	..	576
32	Rural	711	2	10	..	23	5	751
33	Total Berri (D.C.)	1264	6	26	..	26	5	1327
34	Brown's Well (D.C.)—Rural	130	..	..	..	5	2	137
35	Coonalpyn Downs (D.C.)—Rural	420	..	12	..	25	..	457
36	East Murray (D.C.)—Rural	186	..	1	..	4	..	191
37	Karoonda (D.C.)—Rural	327	..	4	..	5	..	336
	Lameroo (D.C.)—							
	Rural—							
38	Lameroo	136	..	1	..	2	..	139
39	Other	327	..	1	..	4	2	334
40	Total Lameroo (D.C.)	463	..	2	..	6	2	473
	Loxton (D.C.)—							
41	Urban Loxton	601	..	28	..	12	6	647
42	Rural	898	4	9	..	44	2	957
43	Total Loxton (D.C.)	1499	4	37	..	56	8	1604

by Class: South Australia, Census, 30 June 1966—*continued*

Dwellings other than private										Total occupied dwellings	Un-occupied dwellings	Grand total	Number
Licensed hotel	Motel	Boarding house	Educational institution	Religious institution	Charitable institution	Hospital	Staff barracks	Other non-private dwellings	Total occupied non-private dwellings				
WESTERN STATISTICAL DIVISION—*continued*													
2	1	..	..	..	..	1	..	..	4	173	15	188	1
..	..	..	..	..	..	..	3	..	3	154	121	275	2
2	1	..	..	..	..	1	3	..	7	327	136	463	3
1	..	1	..	..	..	1	4	..	7	163	12	175	4
..	..	..	..	..	..	..	1	..	1	247	12	259	5
1	..	1	..	..	..	1	5	..	8	410	24	434	6
2	1	1	..	..	..	1	9	..	14	433	13	446	7
1	..	4	..	..	..	1	5	..	11	180	18	198	8
1	..	1	..	..	..	..	5	..	7	717	262	979	9
2	..	5	..	..	..	1	10	..	18	897	280	1177	10
2	1	4	..	..	..	1	9	1	18	347	26	373	11
..	..	..	..	..	..	..	1	1	2	209	10	219	12
2	1	4	..	..	..	1	10	2	20	556	36	592	13
5	4	16	1	..	1	1	4	3	35	2364	168	2532	14
2	1	1	..	..	..	1	..	..	5	214	24	238	15
2	..	5	..	..	..	..	3	..	10	351	39	390	16
4	1	6	..	..	..	1	3	..	15	565	63	628	17
2	..	1	..	..	..	1	1	..	5	237	37	274	18
1	..	..	..	..	..	..	1	..	2	510	109	619	19
3	..	1	..	..	..	1	2	..	7	747	146	893	20
6	3	33	..	2	..	1	7	2	54	5067	192	5259	21
1	..	..	..	..	..	..	3	..	4	157	7	164	22
1	1	..	..	..	..	..	11	2	15	237	233	470	23
2	1	..	..	..	..	..	14	2	19	394	240	634	24
13	8	53	1	2	1	3	20	6	107	7778	386	8164	25
22	4	15	..	..	..	8	63	3	115	5006	1060	6066	26
35	*12*	*68*	*1*	*2*	*1*	*11*	*83*	*9*	*222*	*12784*	*1446*	*14230*	27
MURRAY MALLEE STATISTICAL DIVISION													
1	1	3	..	1	..	1	1	..	8	392	16	408	28
..	..	..	..	..	..	..	7	..	7	551	83	634	29
1	1	3	..	1	..	1	8	..	15	943	99	1042	30
1	..	5	..	..	1	1	1	..	9	585	37	622	31
..	..	2	..	..	..	..	2	..	4	755	55	810	32
1	..	7	..	..	1	1	3	..	13	1340	92	1432	33
..	..	..	..	..	..	..	2	..	2	139	41	180	34
2	..	..	..	..	..	..	12	..	14	471	49	520	35
1	..	..	..	..	..	..	1	..	2	193	20	213	36
1	..	1	..	..	..	..	4	..	6	342	11	353	37
1	..	4	..	..	..	1	3	..	9	148	8	156	38
..	..	..	..	..	..	..	1	..	1	335	35	370	39
1	..	4	..	..	..	1	4	..	10	483	43	526	40
1	..	10	..	1	..	1	..	2	15	662	31	693	41
..	..	1	..	..	..	..	5	..	6	963	95	1058	42
1	..	11	..	1	..	1	5	2	21	1625	126	1751	43

No. 9.—Dwellings in Local Government Areas,

Number	Local government area (showing urban and rural components)	Private dwellings						
		Private house	Share of private house	Self-contained flat	Share of self-contained flat	Shed, hut, etc.	Other private dwellings	Total occupied private dwellings
	MURRAY MALLEE STATISTICAL DIVISION—*continued*							
	Mannum (D.C.)—							
1	Urban Mannum	542	2	15	..	13	4	576
2	Rural	244	..	3	..	6	..	253
3	Total Mannum (D.C.)	786	2	18	..	19	4	829
4	Marne (D.C.)—Rural	254	..	2	..	8	..	264
	Meningie (D.C.)—							
5	Urban Tailem Bend	486	..	8	..	..	2	496
	Rural—							
6	Meningie	144	..	9	..	5	3	161
7	Other	351	4	3	..	28	1	387
8	Total Rural	495	4	12	..	33	4	548
9	Total Meningie (D.C.)	981	4	20	..	33	6	1044
10	Mobilong (D.C.)—Rural	946	8	10	..	25	4	993
11	Morgan (D.C.)—Rural	292	..	8	..	22	..	322
12	Murray Bridge (M)—Urban	1658	4	58	..	14	14	1748
13	Paringa (D.C.)—Rural	292	2	7	..	18	1	320
14	Peake (D.C.)—Rural	280	..	3	..	10	1	294
	Pinnaroo (D.C.)—							
	Rural—							
15	Pinnaroo	217	..	5	..	13	..	235
16	Other	217	..	2	..	2	..	221
17	Total Pinnaroo (D.C.)	434	..	7	..	15	..	456
	Renmark (M)—							
18	Urban Renmark	810	2	50	..	16	16	894
19	Rural	812	..	6	..	17	2	837
20	Total Renmark (M)	1622	2	56	..	33	18	1731
	Waikerie (D.C.)—							
	Rural—							
21	Waikerie	247	2	12	..	..	..	261
22	Other	705	5	12	..	47	2	771
23	Total Waikerie (D.C.)	952	7	24	..	47	2	1032
24	Not Incorporated—Rural	54	..	2	..	5	..	61
25	Total Urban	5005	12	191	..	65	48	5321
26	Total Rural	8706	31	131	..	333	25	9226
27	*Total Division*	*13711*	*43*	*322*	..	*398*	*73*	*14547*
	REMAINDER OF STATE							
	Not Incorporated—							
28	Urban Leigh Creek	201	2	14	..	..	..	217
29	Urban Woomera-Maralinga	627	..	224	..	..	..	851
30	Rural	731	..	16	..	413	17	1177
31	Total Urban	828	2	238	..	..	..	1068
32	Total Rural	731	..	16	..	413	17	1177
33	*Total Division*	*1559*	*2*	*254*	..	*413*	*17*	*2245*
	STATE SUMMARY							
	Statistical Divisions—							
34	Adelaide	192009	1935	18766	59	299	3229	216297
35	Central	19991	75	454	..	163	108	20791
36	Lower North	13218	22	189	..	45	37	13511
37	Upper North	5466	14	72	..	103	39	5694
38	South Eastern	13334	29	361	2	188	69	13983
39	Western	11757	20	384	..	329	72	12562
40	Murray Mallee	13711	43	322	..	398	73	14547
41	Remainder of State	1559	2	254	..	413	17	2245
42	**Total South Australia**	**271045**	**2140**	**20802**	**61**	**1938**	**3644**	**299630**
	Total (Urban—Rural)—							
43	Metropolitan Urban	180416	1899	18451	59	227	3176	204228
44	Other Urban	43779	102	1697	2	432	299	46311
45	Rural	46850	139	654	..	1279	169	49091
46	**Total South Australia**	**271045**	**2140**	**20802**	**61**	**1938**	**3644**	**299630**

by Class: South Australia, Census, 30 June 1966—*continued*

Dwellings other than private										Total occupied dwellings	Un-occupied dwellings	Grand total	Number
Licensed hotel	Motel	Boarding house	Educational institution	Religious institution	Charitable institution	Hospital	Staff barracks	Other non-private dwellings	Total occupied non-private dwellings				
MURRAY MALLEE STATISTICAL DIVISION—*continued*													
2	..	4	..	..	..	1	1	..	8	584	133	717	1
..	..	..	..	..	..	..	1	..	1	254	245	499	2
2	..	4	..	..	..	1	2	..	9	838	378	1216	3
1	..	..	..	..	..	..	1	..	2	266	216	482	4
2	1	..	..	1	..	1	5	..	10	506	51	557	5
1	..	1	..	..	..	..	..	..	2	163	9	172	6
..	1	1	..	..	..	..	3	..	5	392	77	469	7
1	1	2	..	..	..	..	3	..	7	555	86	641	8
3	2	2	..	1	..	1	8	..	17	1061	137	1198	9
1	2	..	..	..	..	..	2	..	5	998	181	1179	10
3	..	1	..	..	..	..	4	1	9	331	117	448	11
2	1	4	..	1	..	1	5	1	15	1763	120	1883	12
1	..	..	..	..	..	..	9	..	10	330	48	378	13
..	..	..	..	..	..	..	1	..	1	295	35	330	14
2	1	..	..	1	..	1	1	..	6	241	21	262	15
1	..	..	..	..	..	..	..	..	1	222	11	233	16
3	1	..	..	1	..	1	1	..	7	463	32	495	17
1	2	2	..	1	..	1	1	2	10	904	56	960	18
..	..	1	..	..	..	..	12	..	13	850	119	969	19
1	2	3	..	1	..	1	13	2	23	1754	175	1929	20
1	..	3	..	1	..	1	..	1	7	268	10	278	21
..	..	1	..	..	..	..	11	1	13	784	80	864	22
1	..	4	..	1	..	1	11	2	20	1052	90	1142	23
..	..	..	..	..	..	..	2	..	2	63	25	88	24
10	5	28	..	5	1	7	14	5	75	5396	444	5840	25
16	4	16	..	2	..	3	84	3	128	9354	1591	10945	26
26	*9*	*44*	..	*7*	*1*	*10*	*98*	*8*	*203*	*14750*	*2035*	*16785*	27
REMAINDER OF STATE													
..	..	1	..	..	..	1	3	..	5	222	18	240	28
..	..	5	..	..	..	1	3	2	11	862	61	923	29
10	2	6	..	..	..	5	148	2	173	1350	138	1488	30
..	..	6	..	..	..	2	6	2	16	1084	79	1163	31
10	2	6	..	..	..	5	148	2	173	1350	138	1488	32
10	*2*	*12*	..	..	..	*7*	*154*	*4*	*189*	*2434*	*217*	*2651*	33
STATE SUMMARY													
264	25	601	29	49	45	116	54	110	1293	217590	12089	229679	34
110	6	48	3	9	1	21	53	10	261	21052	4636	25688	35
74	1	22	..	9	2	13	50	9	180	13691	2354	16045	36
41	5	25	1	1	1	6	46	6	132	5826	692	6518	37
33	14	72	2	3	1	7	67	5	204	14187	1641	15828	38
35	12	68	1	2	1	11	83	9	222	12784	1446	14230	39
26	9	44	..	7	1	10	98	8	203	14750	2035	16785	40
10	2	12	..	..	..	7	154	4	189	2434	217	2651	41
593	**74**	**892**	**36**	**80**	**52**	**191**	**605**	**161**	**2684**	**302314**	**25110**	**327424**	42
230	24	593	28	46	44	111	45	108	1229	205457	9684	215141	43
149	35	225	5	25	4	40	99	33	615	46926	4976	51902	44
214	15	74	3	9	4	40	461	20	840	49931	10450	60381	45
593	**74**	**892**	**36**	**80**	**52**	**191**	**605**	**161**	**2684**	**302314**	**25110**	**327424**	46

No. 10.—OCCUPIED PRIVATE HOUSES AND SELF-CONTAINED FLATS IN LOCAL GOVERNMENT

Number	Local government area (showing urban and rural components)	Occupied private houses with inmates numbering—										
		1	2	3	4	5	6	7	8	9	10 and over	Total occupied private houses
	ADELAIDE STATISTICAL DIVISION											
1	Adelaide (C)—Adelaide Metropolitan Area	623	897	483	376	244	122	82	40	10	13	2890
2	Brighton (C)—Adelaide Metropolitan Area	385	1244	939	1304	846	391	138	48	26	11	5332
3	Burnside (C)—Adelaide Metropolitan Area	1143	2855	1884	1827	1294	610	190	90	21	19	9933
4	Campbelltown (C)—Adelaide Metropolitan Area	318	1575	1661	2114	1297	635	256	91	32	16	7995
5	Colonel Light Gardens (M)—Adelaide Metropolitan Area	164	358	202	166	105	52	23	11	2	1	1084
	East Torrens (D.C.)—											
6	Adelaide Metropolitan Area	..	8	15	19	13	6	1	2	..	..	64
7	Rural	58	193	152	176	129	69	26	18	6	2	829
8	Total East Torrens (D.C.)	58	201	167	195	142	75	27	20	6	2	893
9	Elizabeth (C)—Adelaide Metropolitan Area	113	866	1343	2074	1543	872	382	169	75	45	7482
10	Enfield (C)—Adelaide Metropolitan Area	814	3600	3914	4810	3274	1722	732	344	155	128	19493
11	Gawler (M)—Urban Gawler (part)	225	471	305	256	185	108	44	24	9	5	1632
12	Glenelg (M)—Adelaide Metropolitan Area	411	1049	606	564	337	131	48	31	9	11	3197
13	Henley and Grange (M)—Adelaide Metropolitan Area	221	704	635	757	490	243	69	28	10	9	3166
14	Hindmarsh (M)—Adelaide Metropolitan Area	355	805	519	519	364	169	94	62	26	23	2936
15	Kensington and Norwood (C)—Adelaide Metropolitan Area	376	815	472	433	295	148	71	41	13	7	2671
	Marion (C)—											
16	Adelaide Metropolitan Area	857	3257	3316	4264	2820	1436	518	253	85	64	16870
17	Rural	2	16	9	11	7	2	1	..	1	1	50
18	Total Marion (C)	859	3273	3325	4275	2827	1438	519	253	86	65	16920
19	Meadows (D.C.) (part)—Rural	66	199	143	175	102	59	26	11	3	2	786
	Mitcham (C)—											
20	Adelaide Metropolitan Area	1071	3484	2546	2839	1900	881	323	118	35	25	13222
21	Rural	2	3	5	8	8	2	3	2	1	1	35
22	Total Mitcham (C)	1073	3487	2551	2847	1908	883	326	120	36	26	13257
23	Mudla Wirra (D.C.) (part)—Urban Gawler (part)	7	13	8	11	3	3	3	..	..	..	48
	Munno Para (D.C.)—											
24	Adelaide Metropolitan Area	30	257	439	646	419	267	125	64	17	27	2291
25	Urban Gawler (part)	9	48	34	42	37	28	4	1	2	..	205
26	Rural	56	146	135	159	108	77	46	16	14	6	763
27	Total Munno Para (D.C.)	95	451	608	847	564	372	175	81	33	33	3259
	Noarlunga (D.C.)—											
28	Urban Reynella-Port Noarlunga	158	690	630	703	503	247	96	40	13	7	3087
29	Rural	63	217	115	117	89	49	17	7	2	4	680
30	Total Noarlunga (D.C.)	221	907	745	820	592	296	113	47	15	11	3767
31	Payneham (C)—Adelaide Metropolitan Area	338	1051	897	904	590	287	131	43	16	9	4266
32	Port Adelaide (C)—Adelaide Metropolitan Area	1050	2436	1937	2021	1300	716	349	174	72	68	10123
33	Prospect (C)—Adelaide Metropolitan Area	830	1982	1212	967	628	301	140	64	24	24	6172
34	St Peters (M)—Adelaide Metropolitan Area	306	701	430	446	291	159	87	39	12	16	2487
	Salisbury (C)—											
35	Adelaide Metropolitan Area	196	1256	1737	2209	1422	784	311	137	47	36	8135
36	Rural	24	67	74	106	82	38	22	9	4	3	429
37	Total Salisbury (C)	220	1323	1811	2315	1504	822	333	146	51	39	8564
	Stirling (D.C.)—											
38	Urban Crafers-Bridgewater	157	347	219	221	153	83	45	20	8	3	1256
39	Rural	96	229	140	146	119	56	28	12	6	3	835
40	Total Stirling (D.C.)	253	576	359	367	272	139	73	32	14	6	2091
	Teatree Gully (D.C.)—											
41	Adelaide Metropolitan Area	147	1052	1143	1422	830	394	160	65	28	10	5251
42	Rural	17	69	56	63	53	29	13	4	2	1	307
43	Total Teatree Gully (D.C.)	164	1121	1199	1485	883	423	173	69	30	11	5558
44	Thebarton (M)—Adelaide Metropolitan Area	390	829	531	530	349	219	119	65	21	26	3079
45	Unley (C)—Adelaide Metropolitan Area	1559	3187	1888	1557	1021	584	237	106	36	38	10213
46	Walkerville (M)—Adelaide Metropolitan Area	179	379	215	192	141	54	29	9	..	..	1198
47	West Torrens (C)—Adelaide Metropolitan Area	946	3098	2377	2608	1596	769	294	122	43	21	11874
48	Willunga (D.C.) (part)—Rural	78	198	127	113	73	38	16	3	4	1	651

AREAS, BY NUMBER OF INMATES: SOUTH AUSTRALIA, CENSUS, 30 JUNE 1966

Total inmates	Average number of inmates per private house	Occupied self-contained flats with inmates numbering— 1	2	3	4	5	6	7	8	9	10 and over	Total occupied self-contained flats	Total inmates	Average number of inmates per self-contained flat	Number
ADELAIDE STATISTICAL DIVISION															
8448	2.92	394	381	137	83	27	14	4	1	1	..	1042	2163	2.08	1
19188	3.60	359	434	145	62	20	4	4	1	1	..	1030	2079	2.02	2
32384	3.26	786	716	149	66	29	10	1	2	..	..	1759	3157	1.79	3
30193	3.78	303	172	52	24	17	7	1	..	..	..	576	1033	1.79	4
3265	3.01	19	18	5	2	..	..	..	..	..	..	44	78	1.77	5
261	4.08	..	..	..	..	..	..	..	..	..	..	..	..	..	6
3065	3.70	5	6	1	1	2	..	..	..	..	..	15	34	2.27	7
3326	3.72	5	6	1	1	2	..	..	..	..	..	15	34	2.27	8
32304	4.32	92	152	7	1	2	1	..	..	..	..	255	437	1.71	9
76375	3.92	191	245	69	37	19	8	1	2	..	..	572	1202	2.10	10
5312	3.25	10	15	9	8	3	..	..	..	..	..	45	114	2.53	11
9833	3.08	526	717	281	129	53	18	6	1	1	..	1732	3751	2.17	12
11369	3.59	219	434	162	77	34	15	3	1	2	..	947	2188	2.31	13
10073	3.43	51	78	47	20	17	7	3	1	..	..	224	584	2.61	14
8535	3.20	212	271	113	75	27	13	5	3	..	..	719	1665	2.32	15
64189	3.80	339	386	117	51	17	5	1	..	..	..	916	1788	1.95	16
178	3.56	..	..	..	..	..	..	..	..	..	..	..	..	..	17
64367	3.80	339	386	117	51	17	5	1	..	..	..	916	1788	1.95	18
2774	3.53	2	3	2	..	..	1	..	..	..	..	8	20	2.50	19
45613	3.45	352	339	110	44	21	7	3	1	..	..	877	1712	1.95	20
165	4.71	..	..	..	1	..	..	..	..	..	..	1	4	4.00	21
45778	3.45	352	339	110	45	21	7	3	1	..	..	878	1716	1.95	22
155	3.23	..	..	..	..	..	..	..	..	..	..	..	..	..	23
9971	4.35	1	1	..	5	..	1	..	..	..	..	8	29	3.63	24
782	3.81	..	1	..	..	..	..	..	..	..	..	1	2	2.00	25
3033	3.98	1	1	1	5	4	..	..	..	..	..	12	46	3.83	26
13786	4.23	2	3	1	10	4	1	..	..	..	..	21	77	3.67	27
11420	3.70	21	32	25	22	9	5	..	..	1	..	115	332	2.89	28
2289	3.37	4	4	4	2	3	1	1	..	..	..	19	60	3.16	29
13709	3.64	25	36	29	24	12	6	1	..	1	..	134	392	2.93	30
14915	3.50	419	221	58	31	10	5	1	1	..	..	746	1254	1.68	31
35840	3.54	137	275	146	97	43	16	4	1	..	2	721	1883	2.61	32
19204	3.11	136	201	84	41	14	4	2	..	..	..	482	1062	2.20	33
8397	3.38	132	235	98	44	27	13	3	..	..	..	552	1306	2.37	34
32648	4.01	11	20	17	17	10	5	2	1	..	..	83	272	3.28	35
1734	4.04	1	2	1	2	2	..	..	..	..	..	8	26	3.25	36
34382	4.01	12	22	18	19	12	5	2	1	..	..	91	298	3.27	37
4234	3.37	11	22	10	2	..	1	2	..	..	..	48	113	2.35	38
2866	3.43	3	10	2	7	2	..	3	..	..	..	27	88	3.26	39
7100	3.40	14	32	12	9	2	1	5	..	..	..	75	201	2.68	40
19878	3.79	14	8	1	7	7	4	..	3	..	..	44	144	3.27	41
1165	3.79	..	1	1	1	2	..	..	..	..	..	5	19	3.80	42
21043	3.79	14	9	2	8	9	4	..	3	..	..	49	163	3.33	43
10655	3.46	49	108	69	41	22	13	4	1	..	..	307	860	2.80	44
31671	3.10	738	898	265	118	60	13	6	5	..	..	2103	4261	2.03	45
3654	3.05	126	92	31	20	5	3	..	..	..	..	277	526	1.90	46
40951	3.45	572	720	219	97	30	7	2	3	..	..	1650	3287	1.99	47
2082	3.20	3	1	3	1	2	1	..	..	..	..	11	34	3.09	48

No. 10.—Occupied Private Houses and Self-contained Flats in Local Government Areas,

Number	Local government area (showing urban and rural components)	Occupied private houses with inmates numbering— 1	2	3	4	5	6	7	8	9	10 and over	Total occupied private houses
	ADELAIDE STATISTICAL DIVISION—*continued*											
1	Woodville (C)—Adelaide Metropolitan Area	1390	4642	4012	4194	2536	1286	514	238	91	89	18992
2	Adelaide Metropolitan Area	14212	42387	35353	39762	25945	13238	5423	2454	906	736	180416
3	Other Urban Centres	556	1569	1196	1233	881	469	192	85	32	15	6228
4	Total Urban	14768	43956	36549	40995	26826	13707	5615	2539	938	751	186644
5	Total Rural	462	1337	956	1074	770	419	198	82	43	24	5365
6	*Total Division*	*15230*	*45293*	*37505*	*42069*	*27596*	*14126*	*5813*	*2621*	*981*	*775*	*192009*
	CENTRAL STATISTICAL DIVISION											
	Angaston (D.C.)—											
7	Urban Angaston	53	129	100	103	61	39	20	5	5	..	515
8	Urban Nuriootpa	62	169	111	109	69	31	19	10	1	..	581
9	Rural	46	94	78	84	60	38	13	11	1	3	428
10	Total Angaston (D.C.)	161	392	289	296	190	108	52	26	7	3	1524
	Balaklava (D.C.)—											
11	Urban Balaklava	54	124	56	61	39	21	6	2	2	2	367
12	Rural	15	46	39	42	32	18	7	..	3	..	202
13	Total Balaklava (D.C.)	69	170	95	103	71	39	13	2	5	2	569
14	Barossa (D.C.)—Rural	79	144	137	99	79	42	21	10	3	3	617
15	Dudley (D.C.)—Rural	13	25	24	22	11	12	3	4	..	..	114
	Encounter Bay (D.C.)—											
16	Urban Victor Harbor (part)	49	107	42	46	27	18	5	1	2	1	298
17	Rural	15	65	49	59	41	24	12	5	1	1	272
18	Total Encounter Bay (D.C.)	64	172	91	105	68	42	17	6	3	2	570
19	Eudunda (D.C.)—Rural	55	110	60	73	61	34	10	8	..	5	416
20	Freeling (D.C.)—Rural	57	142	109	96	69	41	18	4	3	3	542
21	Gumeracha (D.C.)—Rural	56	202	138	138	90	60	26	12	1	4	727
	Kapunda (D.C.)—											
22	Urban Kapunda	80	118	56	40	30	23	8	4	2	2	363
23	Rural	30	62	82	57	38	29	13	5	3	2	321
24	Total Kapunda (D.C.)	110	180	138	97	68	52	21	9	5	4	684
	Kingscote (D.C.)—											
25	Urban Kingscote	31	63	35	44	34	29	9	5	..	1	251
26	Rural	21	63	64	75	90	47	29	18	5	4	416
27	Total Kingscote (D.C.)	52	126	99	119	124	76	38	23	5	5	667
28	Maitland (M)—Urban Maitland	28	75	49	51	42	14	4	3	1	1	268
29	Mallala (D.C.)—Rural	50	172	117	123	89	45	23	8	6	5	638
30	Meadows (D.C.) (part)—Rural	67	150	128	169	115	66	31	9	4	6	745
31	Minlaton (D.C.)—Rural	72	144	117	114	111	52	34	8	3	..	655
	Mount Barker (D.C.)—											
32	Urban Mount Barker	66	137	91	93	73	42	15	8	2	7	534
33	Rural	96	222	161	188	113	79	23	17	7	3	909
34	Total Mount Barker (D.C.)	162	359	252	281	186	121	38	25	9	10	1443
35	Mount Pleasant (D.C.)—Rural	47	92	88	65	63	22	14	6	1	1	399
36	Mudla Wirra (D.C.) (part)—Rural	32	79	73	76	44	28	19	3	..	1	355
	Onkaparinga (D.C.)—											
37	Urban Lobethal	30	96	63	58	42	16	3	2	2	..	312
38	Rural	95	257	196	212	163	93	45	11	5	1	1078
39	Total Onkaparinga (D.C.)	125	353	259	270	205	109	48	13	7	1	1390
40	Owen (D.C.)—Rural	56	96	74	64	50	26	16	3	..	3	388
	Port Elliot (D.C.)—											
41	Urban Goolwa	54	78	19	18	17	6	1	6	..	..	199
42	Urban Port Elliot	32	63	19	25	7	6	3	..	..	..	155
43	Rural	18	86	52	72	52	23	9	6	2	1	321
44	Total Port Elliot (D.C.)	104	227	90	115	76	35	13	12	2	1	675
45	Port Wakefield (D.C.)—Rural	16	63	41	45	37	31	5	8	3	2	251
46	Riverton (D.C.)—Rural	46	100	76	74	46	27	10	8	2	2	391
47	Robertstown (D.C.)—Rural	22	73	39	50	40	38	9	5	1	4	281
48	Saddleworth (D.C.)—Rural	41	88	75	83	46	26	8	2	3	4	376

by Number of Inmates: South Australia, Census, 30 June 1966—*continued*

Total inmates	Average number of inmates per private house	Occupied self-contined flats with inmates numbering— 1	2	3	4	5	6	7	8	9	10 and over	Total occupied self-contained flats	Total inmates	Average number of inmates per self-contained flat	Number
						ADELAIDE STATISTICAL DIVISION—*continued*									
67161	3.54	142	329	172	84	34	12	8	4	..	..	785	1982	2.52	1
646975	3.59	6320	7451	2554	1273	545	205	64	32	5	2	18451	38703	2.10	2
21903	3.52	42	70	44	32	12	6	2	..	1	..	209	561	2.68	3
668878	3.58	6362	7521	2598	1305	557	211	66	32	6	2	18660	39264	2.10	4
19351	3.61	19	28	15	20	17	3	4	..	..	..	106	331	3.12	5
688229	*3.58*	*6381*	*7549*	*2613*	*1325*	*574*	*214*	*70*	*32*	*6*	*2*	*18766*	*39595*	*2.11*	6
						CENTRAL STATISTICAL DIVISION									
1787	3.47	3	..	2	1	1	1	..	..	..	..	8	24	3.00	7
1922	3.31	6	6	2	2	1	..	..	..	..	..	17	37	2.18	8
1551	3.62	..	..	1	..	..	..	..	..	..	..	1	3	3.00	9
5260	3.45	9	6	5	3	2	1	..	..	..	..	26	64	2.46	10
1133	3.09	2	3	1	1	..	..	..	..	..	..	7	15	2.14	11
736	3.64	1	..	..	..	..	1	..	1	..	..	3	15	5.00	12
1869	3.28	3	3	1	1	..	1	..	1	..	..	10	30	3.00	13
2105	3.41	2	2	4	5	1	1	..	..	..	..	15	49	3.27	14
403	3.54	1	2	2	..	1	1	..	..	..	..	7	22	3.14	15
887	2.98	3	4	2	1	..	..	..	..	..	..	10	21	2.10	16
1020	3.75	1	1	..	2	..	..	..	..	..	..	4	11	2.75	17
1907	3.35	4	5	2	3	..	..	..	..	..	..	14	32	2.29	18
1443	3.47	..	1	2	2	..	..	..	..	..	..	5	16	3.20	19
1859	3.43	..	..	1	..	..	2	..	..	..	..	3	15	5.00	20
2565	3.53	..	4	..	..	..	..	1	..	..	..	5	15	3.00	21
1060	2.92	5	4	..	2	..	..	..	..	..	..	11	21	1.91	22
1174	3.66	..	4	1	4	..	..	..	..	..	..	9	27	3.00	23
2234	3.27	5	8	1	6	..	..	..		..	..	20	48	2.40	24
895	3.57	4	9	6	2	4	..	..	..	..	..	25	68	2.72	25
1805	4.34	..	..	..	..	2	..	..	..	..	..	2	10	5.00	26
2700	4.05	4	9	6	2	6	..	..	..	..	..	27	78	2.89	27
896	3.34	4	4	3	1	2	1	..	..	..	..	15	41	2.73	28
2287	3.58	1	8	..	4	2	1	..	..	..	..	16	49	3.06	29
2788	3.74	..	1	2	..	..	..	..	..	..	..	3	8	2.67	30
2363	3.61	4	5	2	..	..	..	1	..	..	..	12	27	2.25	31
1868	3.50	3	2	1	2	..	..	..	..	..	..	8	18	2.25	32
3206	3.53	2	2	2	1	..	..	..	2	..	..	9	32	3.56	33
5074	3.52	5	4	3	3	..	..	..	2	..	..	17	50	2.94	34
1368	3.43	..	..	1	..	..	..	..	..	..	..	1	3	3.00	35
1270	3.58	..	..	2	1	..	..	..	..	..	..	3	10	3.33	36
1004	3.22	2	5	1	2	1	..	..	..	..	..	11	28	2.55	37
3879	3.60	1	5	..	1	3	1	..	..	..	..	11	36	3.27	38
4883	3.51	3	10	1	3	4	1	..	..	..	..	22	64	2.91	39
1299	3.35	2	1	..	3	1	..	..	..	..	..	7	21	3.00	40
515	2.59	2	1	1	1	..	..	..	1	..	..	6	19	3.17	41
407	2.63	7	7	6	5	2	1	..	..	..	..	28	75	2.68	42
1173	3.65	1	2	1	2	..	..	..	..	..	..	6	16	2.67	43
2095	3.10	10	10	8	8	2	1	..	1	..	..	40	110	2.75	44
970	3.86	..	1	3	2	1	..	1	..	..	..	8	31	3.88	45
1334	3.41	5	2	2	..	2	..	..	..	..	..	11	25	2.27	46
1066	3.79	1	1	..	..	..	..	..	..	..	..	2	3	1.50	47
1300	3.46	1	..	..	1	1	..	..	..	..	..	3	10	3.33	48

No. 10.—Occupied Private Houses and Self-contained Flats in Local Government Areas,

Number	Local government area (showing urban and rural components)	Occupied private houses with inmates numbering— 1	2	3	4	5	6	7	8	9	10 and over	Total occupied private houses
	CENTRAL STATISTICAL DIVISION—*continued*											
1	Sedan (D.C.)—Rural	29	45	46	43	34	18	8	5	..	1	229
2	Strathalbyn (M)—Urban	68	146	60	67	39	30	10	4	2	1	427
3	Strathalbyn (D.C.)—Rural	54	145	121	82	73	43	13	7	3	2	543
	Tanunda (D.C.)—											
4	Urban Tanunda	97	196	94	101	61	36	12	6	2	..	605
5	Rural	14	31	42	26	26	11	8	3	1	1	163
6	Total Tanunda (D.C.)	111	227	136	127	87	47	20	9	3	1	768
7	Truro (D.C.)—Rural	21	37	33	22	17	15	3	4	..	..	152
8	Victor Harbor (M)—Urban Victor Harbor (part)	109	263	83	74	55	27	9	1	1	2	624
9	Warooka (D.C.)—Rural	27	64	48	34	37	30	11	6	1	2	260
10	Willunga (D.C.) (part)—Rural	..	19	21	19	7	10	4	1	1	1	83
11	Yankalilla (D.C.)—Rural	56	155	133	152	89	56	13	7	3	1	665
12	Yorke Peninsula (D.C.)—Rural	64	182	147	156	112	67	37	18	12	11	806
13	Yorketown (D.C.)—Rural	82	184	127	138	103	53	25	16	5	3	736
14	Not Incorporated—Rural	..	2	3	6	..	2	..	..	..	..	13
15	Total Urban	813	1764	878	890	596	338	124	57	22	17	5499
16	Total Rural	1392	3439	2738	2758	2038	1206	520	238	83	80	14492
17	*Total Division*	*2205*	*5203*	*3616*	*3648*	*2634*	*1544*	*644*	*295*	*105*	*97*	*19991*
	LOWER NORTH STATISTICAL DIVISION											
18	Blyth (D.C.)—Rural	21	62	49	48	26	21	7	7	1	1	243
19	Burra (M)—Urban	77	106	54	66	39	20	7	5	8	3	385
20	Burra Burra (D.C.)—Rural	32	91	58	71	50	26	11	7	3	..	349
21	Bute (D.C.)—Rural	26	74	81	83	52	32	17	1	..	1	367
22	Clare (M)—Urban	57	137	90	61	52	28	17	3	..	2	447
23	Clare (D.C.)—Rural	36	129	99	106	70	42	20	8	2	2	514
24	Clinton (D.C.)—Rural	18	70	64	71	51	32	10	6	4	..	326
	Crystal Brook (D.C.)—											
25	Urban Crystal Brook	47	90	56	63	43	31	7	5	..	..	342
26	Rural	8	28	20	25	20	13	6	..	..	1	121
27	Total Crystal Brook (D.C.)	55	118	76	88	63	44	13	5	..	1	463
28	Georgetown (D.C.)—Rural	24	70	45	60	29	20	12	3	2	2	267
	Gladstone (D.C.)—											
29	Urban Gladstone	22	64	45	33	37	18	6	11	2	1	239
30	Rural	4	20	12	19	11	9	1	1	..	1	78
31	Total Gladstone (D.C.)	26	84	57	52	48	27	7	12	2	2	317
32	Hallett (D.C.)—Rural	28	79	49	41	50	39	9	6	1	1	303
33	Jamestown (M)—Urban	51	98	71	50	28	29	17	5	5	4	358
34	Jamestown (D.C.)—Rural	25	66	72	70	55	29	17	8	2	3	347
35	Kadina (M)—Urban Kadina (part)	106	214	111	71	67	26	7	5	3	..	610
	Kadina (D.C.)—											
36	Urban Kadina (part)	53	120	52	51	41	28	6	4	2	2	359
37	Urban Moonta (part)	42	70	20	24	17	14	6	2	..	1	196
38	Rural	12	49	45	61	37	21	9	7	..	2	243
39	Total Kadina (D.C.)	107	239	117	136	95	63	21	13	2	5	798
40	Laura (D.C.)—Rural	38	55	33	21	39	19	5	7	1	..	218
41	Moonta (M)—Urban Moonta (part)	87	147	66	59	26	9	6	..	..	1	401
	Pirie (D.C.)—											
42	Urban Port Pirie (part)	15	66	90	99	63	41	13	5	3	1	396
43	Rural	19	71	67	70	61	31	22	13	5	4	363
44	Total Pirie (D.C.)	34	137	157	169	124	72	35	18	8	5	759
	Port Broughton (D.C.)—											
45	Urban Port Broughton	17	53	18	13	10	8	3	..	1	2	125
46	Rural	9	24	24	25	19	22	6	3	..	..	132
47	Total Port Broughton (D.C.)	26	77	42	38	29	30	9	3	1	2	257
48	Port Pirie (C)—Urban Port Pirie (part)	431	960	649	692	499	278	136	76	34	16	3771

by Number of Inmates: South Australia, Census, 30 June 1966—*continued*

Total inmates	Average number of inmates per private house	Occupied self-contained flats with inmates numbering— 1	2	3	4	5	6	7	8	9	10 and over	Total occupied self-contained flats	Total inmates	Average number of inmates per self-contained flat	Number
						CENTRAL STATISTICAL DIVISION—*continued*									
813	3.55	..	1	..	2	1	..	..	..	..	..	4	15	3.75	1
1314	3.08	2	4	5	2	1	3	..	..	..	..	17	56	3.29	2
1853	3.41	2	3	2	..	1	1	..	..	..	..	9	25	2.78	3
1846	3.05	4	8	1	1	..	..	..	..	..	..	14	27	1.93	4
601	3.69	1	1	..	1	..	..	..	..	..	..	3	7	2.33	5
2447	3.19	5	9	1	2	..	..	..	..	..	..	17	34	2.00	6
510	3.36	..	..	..	..	1	1	1	..	..	..	3	18	6.00	7
1718	2.75	19	24	13	10	6	1	2	..	..	1	76	207	2.72	8
955	3.67	3	1	..	..	..	..	..	..	..	..	4	5	1.25	9
327	3.94	..	..	..	..	..	..	..	..	..	..	..	..	..	10
2339	3.52	2	1	5	..	..	..	..	..	..	..	8	19	2.38	11
3086	3.83	4	1	4	2	2	..	..	..	..	..	13	36	2.77	12
2598	3.53	3	5	1	1	1	..	..	..	..	..	11	25	2.27	13
49	3.77	..	..	..	..	..	..	..	..	..	..	..	..	..	14
17252	3.14	66	81	44	33	18	7	2	1	..	1	253	657	2.60	15
52095	3.59	38	55	38	34	20	9	4	3	..	..	201	604	3.00	16
69347	*3.47*	*104*	*136*	*82*	*67*	*38*	*16*	*6*	*4*	..	*1*	*454*	*1261*	*2.78*	17
						LOWER NORTH STATISTICAL DIVISION									
864	3.56	..	1	..	..	..	..	..	..	..	..	1	2	2.00	18
1221	3.17	2	1	2	1	1	..	..	..	..	..	7	19	2.71	19
1238	3.55	..	1	..	..	..	1	..	..	..	..	2	8	4.00	20
1339	3.65	..		..	..	..	..	..	..	..	..	..	..	..	21
1436	3.21	2	6	6	2	..	..	..	..	..	..	16	40	2.50	22
1859	3.62	1	4	..	2	1	..	..	..	..	..	8	22	2.75	23
1235	3.79	..	..	1	..	1	..	..	..	..	..	2	8	4.00	24
1137	3.32	..	..	..	3	..	..	..	..	..	..	3	12	4.00	25
454	3.75	..	..	..	..	..	..	..	1	..	..	1	8	8.00	26
1591	3.44	..	..	..	3	..	..	..	1	..	..	4	20	5.00	27
951	3.56	..	..	..	..	..	1	..	..	..	..	1	6	6.00	28
869	3.64	..	..	..	1	1	..	..	..	..	..	2	9	4.50	29
290	3.72	..	..	..	..	..	..	..	..	..	..	..	..	..	30
1159	3.66	..	..	..	1	1	..	..	..	..	..	2	9	4.50	31
1111	3.67	1	..	..	..	1	..	..	..	..	..	2	6	3.00	32
1222	3.41	3	2	..	1	1	..	..	..	..	..	7	16	2.29	33
1334	3.84	..	..	..	..	1	..	..	..	..	..	1	5	5.00	34
1758	2.88	2	..	1	1	2	1	..	..	..	..	7	25	3.57	35
1140	3.18	..	1	..	1	..	..	..	..	..	..	2	6	3.00	36
578	2.95	..	..	..	..	..	..	..	..	..	..	..	..	..	37
942	3.88	..	..	..	1	..	..	..	..	..	..	1	4	4.00	38
2660	3.33	..	1	..	2	..	..	..	..	..	..	3	10	3.33	39
740	3.39	1	..	1	2	..	1	..	..	..	..	5	18	3.60	40
1053	2.63	..	5	2	2	..	1	..	..	..	..	10	30	3.00	41
1543	3.90	1	2	6	4	..	2	..	..	..	..	15	51	3.40	42
1481	4.08	1	2	1	3	..	..	..	..	..	..	7	20	2.86	43
3024	3.98	2	4	7	7	..	2	..	..	..	..	22	71	3.23	44
379	3.03	..	2	1	2	1	..	..	..	..	..	6	20	3.33	45
522	3.95	1	..	..	..	..	..	..	..	..	..	1	1	1.00	46
901	3.51	1	2	1	2	1	..	..	..	..	..	7	21	3.00	47
13272	3.52	18	21	8	4	4	2	3	..	..	..	60	153	2.55	48

No. 10.—Occupied Private Houses and Self-contained Flats in Local Government Areas,

Number	Local government area (showing urban and rural components)	Occupied private houses with inmates numbering— 1	2	3	4	5	6	7	8	9	10 and over	Total occupied private houses
	LOWER NORTH STATISTICAL DIVISION—*continued*											
1	Red Hill (D.C.)—Rural	25	32	32	30	36	14	10	5	..	..	184
2	Snowtown (D.C.)—Rural	39	86	87	86	68	39	15	9	5	1	435
3	Spalding (D.C.)—Rural	20	45	37	32	20	15	5	8	1	1	184
4	Upper Wakefield (D.C.)—Rural	29	67	56	38	38	17	10	2	1	2	260
5	Wallaroo (M)—Urban	127	183	120	108	58	29	14	5	4	3	651
6	Not Incorporated—Rural	..	1	1	1	..	1	..	..	..	..	4
7	Total Urban	1132	2308	1442	1390	980	559	245	126	62	36	8280
8	Total Rural	413	1119	931	958	732	442	192	101	28	22	4938
9	*Total Division*	*1545*	*3427*	*2373*	*2348*	*1712*	*1001*	*437*	*227*	*90*	*58*	*13218*
	UPPER NORTH STATISTICAL DIVISION											
10	Carrieton (D.C.)—Rural	11	9	9	13	12	6	5	2	3	1	71
11	Hawker (D.C.)—Rural	20	22	22	18	11	13	7	4	3	2	122
12	Kanyaka (D.C.)—Rural	45	73	63	57	57	31	20	10	4	3	363
13	Orroroo (D.C.)—Rural	58	76	52	58	35	33	13	7	1	..	333
14	Peterborough (M)—Urban	71	163	153	131	103	80	37	18	9	6	771
15	Peterborough (D.C.)—Rural	27	29	23	14	10	19	7	5	3	1	138
16	Port Augusta (C)—Urban	150	465	445	491	380	226	114	50	28	18	2367
17	Port Germein (D.C.)—Rural	90	182	151	124	120	68	38	18	4	1	796
18	Quorn (M)—Rural	36	47	28	25	16	11	5	..	..	2	170
19	Wilmington (D.C.)—Rural	27	56	43	29	32	20	7	3	4	..	221
20	Not Incorporated—Rural	12	22	13	19	14	13	8	7	1	5	114
21	Total Urban	221	628	598	622	483	306	151	68	37	24	3138
22	Total Rural	326	516	404	357	307	214	110	56	23	15	2328
23	*Total Division*	*547*	*1144*	*1002*	*979*	*790*	*520*	*261*	*124*	*60*	*39*	*5466*
	SOUTH EASTERN STATISTICAL DIVISION											
24	Beachport (D.C.)—Rural	23	76	78	106	73	52	23	12	6	4	453
	Lacepede (D.C.)—											
25	Urban Kingston South East	34	62	50	43	46	25	9	3	1	2	275
26	Rural	21	43	44	60	43	27	19	4	..	..	261
27	Total Lacepede (D.C.)	55	105	94	103	89	52	28	7	1	2	536
28	Lucindale (D.C.)—Rural	20	60	84	87	84	50	23	10	9	3	430
	Millicent (D.C.)—											
29	Urban Millicent	77	213	193	222	179	104	47	28	10	7	1080
30	Rural	18	57	66	70	60	36	17	4	2	4	334
31	Total Millicent (D.C.)	95	270	259	292	239	140	64	32	12	11	1414
32	Mount Gambier (C)—Urban	295	847	723	867	667	365	172	94	37	23	4090
33	Mount Gambier (D.C.)—Rural	62	207	189	202	162	102	51	29	9	10	1023
34	Naracoorte (M)—Urban	96	243	217	221	152	83	45	27	4	5	1093
35	Naracoorte (D.C.)—Rural	43	113	119	138	101	61	31	9	6	4	625
	Penola (D.C.)—											
36	Urban Penola	38	83	62	57	48	26	11	9	5	3	342
37	Rural	36	111	129	142	121	73	43	28	11	6	700
38	Total Penola (D.C.)	74	194	191	199	169	99	54	37	16	9	1042
	Port MacDonnell (D.C.)—											
39	Urban Port MacDonnell	20	30	25	19	16	14	5	4	1	..	134
40	Rural	24	61	66	63	54	36	22	11	2	4	343
41	Total Port MacDonnell (D.C.)	44	91	91	82	70	50	27	15	3	4	477
42	Robe (D.C.)—Rural	22	60	37	43	28	31	14	..	4	..	239
43	Tantanoola (D.C.)—Rural	18	54	72	72	51	26	15	5	4	4	321
	Tatiara (D.C.)—											
44	Urban Bordertown	38	104	85	96	67	31	14	5	1	2	443
45	Urban Keith	15	38	37	44	49	25	16	8	..	..	232
46	Rural	53	148	161	158	189	115	53	26	6	7	916

by Number of Inmates: South Australia, Census, 30 June 1966—*continued*

Total inmates	Average number of inmates per private house	Occupied self-contained flats with inmates numbering— 1	2	3	4	5	6	7	8	9	10 and over	Total occupied self-contained flats	Total inmates	Average number of inmates per self-contained flat	Number
		LOWER NORTH STATISTICAL DIVISION—*continued*													
679	3.69	1	1	1	2	..	..	..	..	..	..	5	14	2.80	1
1622	3.73	..	2	..	1	1	1	..	..	..	..	5	19	3.80	2
659	3.58	1	..	..	1	2	..	..	..	..	..	4	15	3.75	3
891	3.43	..	..	..	1	..	..	..	..	..	..	1	4	4.00	4
1954	3.00	..	4	..	3	..	..	..	..	..	..	7	20	2.86	5
15	3.75	..	..	..	..	..	..	..	..	..	..	..	..	..	6
27562	3.33	28	44	26	25	10	6	3	..	..	..	142	401	2.82	7
18226	3.69	7	11	4	13	7	4	..	1	..	..	47	160	3.40	8
45788	*3.46*	*35*	*55*	*30*	*38*	*17*	*10*	*3*	*1*	..	..	*189*	*561*	*2.97*	9
		UPPER NORTH STATISTICAL DIVISION													
292	4.11	..	..	..	..	..	..	..	..	..	..	..	..	..	10
464	3.80	..	..	..	..	..	1	..	..	..	..	1	6	6.00	11
1365	3.76	1	..	..	..	..	..	..	..	..	..	1	1	1.00	12
1127	3.38	..	..	..	1	..	..	..	..	..	..	1	4	4.00	13
2922	3.79	1	2	1	..	..	..	..	..	..	..	4	8	2.00	14
504	3.65	..	1	..	1	..	..	1	..	..	..	3	13	4.33	15
9284	3.92	12	17	8	5	1	4	1	..	..	..	48	126	2.63	16
2867	3.60	1	..	3	1	1	1	..	..	..	..	7	25	3.57	17
516	3.04	1	..	..	..	..	1	..	..	..	..	2	7	3.50	18
773	3.50	2	..	..	1	1	1	..	..	..	..	5	17	3.40	19
495	4.34	..	..	..	..	..	..	..	..	..	..	..	..	..	20
12206	3.89	13	19	9	5	1	4	1	..	..	..	52	134	2.58	21
8403	3.61	5	1	3	4	2	4	1	..	..	..	20	73	3.65	22
20609	*3.77*	*18*	*20*	*12*	*9*	*3*	*8*	*2*	..	..	..	*72*	*207*	*2.88*	23
		SOUTH EASTERN STATISTICAL DIVISION													
1861	4.11	..	1	1	1	..	1	..	..	..	..	4	15	3.75	24
980	3.56	1	1	..	..	..	..	..	..	..	..	2	3	1.50	25
1021	3.91	2	..	1	1	..	..	..	..	..	..	4	9	2.25	26
2001	3.73	3	1	1	1	..	..	..	..	..	..	6	12	2.00	27
1814	4.22	..	3	2	1	1	1	..	..	..	..	8	27	3.38	28
4207	3.90	9	11	5	1	1	..	1	1	..	..	29	70	2.41	29
1343	4.02	..	1	..	..	..	..	..	..	..	..	1	2	2.00	30
5550	3.93	9	12	5	1	1	..	1	1	..	..	30	72	2.40	31
15699	3.84	39	89	31	22	6	4	3	1	1	..	196	490	2.50	32
4048	3.96	3	..	1	1	1	1	..	..	..	..	7	21	3.00	33
3994	3.65	9	13	5	9	..	1	1	..	..	..	38	99	2.61	34
2433	3.89	..	..	1	..	..	..	..	..	..	..	1	3	3.00	35
1250	3.65	3	5	1	4	..	..	..	..	..	..	13	32	2.46	36
2940	4.20	4	2	3	1	..	..	..	..	..	..	10	21	2.10	37
4190	4.02	7	7	4	5	..	..	..	..	..	..	23	53	2.30	38
471	3.51	..	3	1	3	2	1	..	..	..	..	10	37	3.70	39
1387	4.04	..	..	1	..	..	..	..	..	..	..	1	3	3.00	40
1858	3.90	..	3	2	3	2	1	..	..	..	..	11	40	3.64	41
885	3.70	2	1	..	1	1	..	..	..	..	..	5	13	2.60	42
1265	3.94	..	3	2	..	1	..	..	..	..	..	6	17	2.83	43
1576	3.56	3	4	2	5	1	..	..	1	..	..	16	50	3.13	44
949	4.09	2	4	2	..	..	..	..	..	..	..	8	16	2.00	45
3807	4.16	1	..	..	..	1	..	..	..	..	..	2	6	3.00	46

No. 10.—Occupied Private Houses and Self-contained Flats in Local Government Areas,

Number	Local government area (showing urban and rural components)	Occupied private houses with inmates numbering— 1	2	3	4	5	6	7	8	9	10 and over	Total occupied private houses
	SOUTH EASTERN STATISTICAL DIVISION—*continued*											
1	Total Tatiara (D.C.)	106	290	283	298	305	171	83	39	7	9	1591
2	Total Urban	613	1620	1392	1569	1224	673	319	178	59	42	7689
3	Total Rural	340	990	1045	1141	966	609	311	138	59	46	5645
4	*Total Division*	*953*	*2610*	*2437*	*2710*	*2190*	*1282*	*630*	*316*	*118*	*88*	*13334*
	WESTERN STATISTICAL DIVISION											
5	Cleve (D.C.)—Rural	45	94	123	113	114	80	45	14	2	5	635
6	Elliston (D.C.)—Rural	16	53	56	56	46	37	23	12	1	3	303
7	Franklin Harbor (D.C.)—Rural	28	55	45	51	61	31	16	3	4	3	297
8	Kimba (D.C.)—Rural	24	69	72	64	67	50	23	13	1	2	385
9	Le Hunte (D.C.)—Rural	31	68	53	64	61	50	29	22	5	7	390
10	Lincoln (D.C.)—Rural	69	150	160	170	128	88	38	20	11	5	839
	Murat Bay (D.C.)—											
11	Urban Ceduna	36	51	41	56	55	34	10	8	3	1	295
12	Rural	18	34	31	38	34	22	10	4	8	4	203
13	Total Murat Bay (D.C.)	54	85	72	94	89	56	20	12	11	5	498
14	Port Lincoln (M)—Urban	168	485	373	407	327	173	91	34	15	12	2085
15	Streaky Bay (D.C.)—Rural	60	114	95	76	80	42	23	17	5	4	516
16	Tumby Bay (D.C.)—Rural	65	168	125	124	115	77	27	14	5	..	720
17	Whyalla (C)—Urban	137	757	867	1125	909	502	251	100	55	29	4732
18	Not Incorporated—Rural	21	75	59	69	62	29	25	7	6	4	357
19	Total Urban	341	1293	1281	1588	1291	709	352	142	73	42	7112
20	Total Rural	377	880	819	825	768	506	259	126	48	37	4645
21	*Total Division*	*718*	*2173*	*2100*	*2413*	*2059*	*1215*	*611*	*268*	*121*	*79*	*11757*
	MURRAY MALLEE STATISTICAL DIVISION											
	Barmera (D.C.)—											
22	Urban Barmera	25	100	56	59	62	33	13	3	2	2	355
23	Rural	42	105	90	108	76	51	32	8	3	1	516
24	Total Barmera (D.C.)	67	205	146	167	138	84	45	11	5	3	871
	Berri (D.C.)—											
25	Urban Berri	38	139	104	111	74	51	21	10	4	1	553
26	Rural	56	147	137	146	94	70	31	20	7	3	711
27	Total Berri (D.C.)	94	286	241	257	168	121	52	30	11	4	1264
28	Brown's Well (D.C.)—Rural	12	16	20	18	22	20	10	4	2	6	130
29	Coonalpyn Downs (D.C.)—Rural	25	60	61	92	84	60	21	11	5	1	420
30	East Murray (D.C.)—Rural	16	38	27	45	25	18	10	3	3	1	186
31	Karoonda (D.C.)—Rural	20	58	47	65	67	35	23	8	3	1	327
32	Lameroo (D.C.)—Rural	46	70	76	96	87	42	26	11	6	3	463
	Loxton (D.C.)—											
33	Urban Loxton	62	134	116	118	93	44	18	9	4	3	601
34	Rural	57	155	159	170	156	107	35	39	13	7	898
35	Total Loxton (D.C.)	119	289	275	288	249	151	53	48	17	10	1499
	Mannum (D.C.)—											
36	Urban Mannum	55	145	91	101	79	40	19	7	3	2	542
37	Rural	18	56	38	36	38	29	16	8	3	2	244
38	Total Mannum (D.C.)	73	201	129	137	117	69	35	15	6	4	786
39	Marne (D.C.)—Rural	28	54	44	46	36	26	12	6	2	..	254
	Meningie (D.C.)—											
40	Urban Tailem Bend	32	102	92	102	73	42	29	11	2	1	486
41	Rural	46	95	83	88	80	51	17	18	8	9	495
42	Total Meningie (D.C.)	78	197	175	190	153	93	46	29	10	10	981
43	Mobilong (D.C.)—Rural	58	193	161	203	167	84	48	21	7	4	946
44	Morgan (D.C.)—Rural	44	74	51	45	38	20	10	5	4	1	292
45	Murray Bridge (M)—Urban	215	462	285	286	200	124	53	24	3	6	1658
46	Paringa (D.C.)—Rural	22	52	55	64	50	30	16	1	1	1	292

by Number of Inmates: South Australia, Census, 30 June 1966—*continued*

Total inmates	Average number of inmates per private house	Occupied self-contined flats with inmates numbering— 1	2	3	4	5	6	7	8	9	10 and over	Total occupied self-contained flats	Total inmates	Average number of inmates per self-contained flat	Number
		SOUTH EASTERN STATISTICAL DIVISION—*continued*													
6332	3.98	6	8	4	5	2	..	..	1	..	..	26	72	2.77	1
29126	3.79	66	130	47	44	10	6	5	3	1	..	312	797	2.55	2
22804	4.04	12	11	12	6	5	3	..	..	..	..	49	137	2.80	3
51930	*3.89*	*78*	*141*	*59*	*50*	*15*	*9*	*5*	*3*	*1*	..	*361*	*934*	*2.59*	4
		WESTERN STATISTICAL DIVISION													
2601	4.10	3	5	1	..	1	..	1	1	..	..	12	36	3.00	5
1264	4.17	..	1	2	1	..	..	..	..	..	..	4	12	3.00	6
1170	3.94	2	2	1	1	1	1	2	..	..	..	10	38	3.80	7
1568	4.07	1	1	3	..	1	..	..	..	..	..	6	17	2.83	8
1691	4.34	1	2	1	..	1	1	..	..	..	..	6	19	3.17	9
3279	3.91	1	3	3	3	6	..	..	..	..	1	17	68	4.00	10
1138	3.86	8	4	1	3	1	..	..	..	..	..	17	36	2.12	11
849	4.18	..	..	..	..	..	..	..	..	..	..	..	..	..	12
1987	3.99	8	4	1	3	1	..	..	..	..	..	17	36	2.12	13
7739	3.71	20	51	37	27	9	6	1	1	..	..	152	437	2.88	14
1912	3.71	1	4	3	1	3	1	..	..	..	..	13	43	3.31	15
2655	3.69	1	4	3	2	1	..	..	..	..	..	11	31	2.82	16
19671	4.16	33	45	22	18	10	2	..	1	..	..	131	331	2.53	17
1439	4.03	1	3	1	..	..	..	..	..	..	..	5	10	2.00	18
28548	4.01	61	100	60	48	20	8	1	2	..	..	300	804	2.68	19
18428	3.97	11	25	18	8	14	3	3	1	..	1	84	274	3.26	20
46976	*4.00*	*72*	*125*	*78*	*56*	*34*	*11*	*4*	*3*	..	*1*	*384*	*1078*	*2.81*	21
		MURRAY MALLEE STATISTICAL DIVISION													
1292	3.64	6	1	2	4	3	..	..	..	..	..	16	45	2.81	22
1965	3.81	2	3	1	3	..	..	..	..	..	..	9	23	2.56	23
3257	3.74	8	4	3	7	3	..	..	..	..	..	25	68	2.72	24
2021	3.65	3	6	..	1	2	1	2	..	1	..	16	58	3.63	25
2707	3.81	3	3	1	1	2	..	..	..	..	..	10	26	2.60	26
4728	3.74	6	9	1	2	4	1	2	..	1	..	26	84	3.23	27
587	4.52	..	..	..	..	..	..	..	..	..	..	..	..	..	28
1766	4.20	..	2	1	5	1	2	1	..	..	..	12	51	4.25	29
717	3.85	..	..	..	1	..	..	..	..	..	..	1	4	4.00	30
1346	4.12	1	2	..	1	..	..	..	..	..	..	4	9	2.25	31
1841	3.98	..	1	..	1	..	..	..	..	..	..	2	6	3.00	32
2146	3.57	8	2	5	7	4	..	1	1	..	..	28	90	3.21	33
3698	4.12	..	4	1	2	1	..	1	..	..	..	9	31	3.44	34
5844	3.90	8	6	6	9	5	..	2	1	..	..	37	121	3.27	35
1894	3.49	3	6	2	2	2	..	..	..	..	..	15	39	2.60	36
979	4.01	1	..	1	..	1	..	..	..	..	..	3	9	3.00	37
2873	3.66	4	6	3	2	3	..	..	..	..	..	18	48	2.67	38
938	3.69	1	1	..	..	..	..	..	..	..	..	2	3	1.50	39
1856	3.82	1	1	2	1	1	1	..	..	..	1	8	36	4.50	40
1977	3.99	2	1	4	1	..	2	1	1	..	..	12	47	3.92	41
3833	3.91	3	2	6	2	1	3	1	1	..	1	20	83	4.15	42
3687	3.90	2	..	2	4	1	1	..	..	..	..	10	35	3.50	43
991	3.39	1	2	1	2	1	1	..	..	..	..	8	27	3.38	44
5535	3.34	11	21	17	5	4	..	..	..	..	..	58	144	2.48	45
1118	3.83	4	..	2	..	..	..	..	1	..	..	7	18	2.57	46

No. 10.—Occupied Private Houses and Self-contained Flats in Local Government Areas,

Number	Local government area (showing urban and rural components)	Occupied private houses with inmates numbering— 1	2	3	4	5	6	7	8	9	10 and over	Total occupied private houses
	MURRAY MALLEE STATISTICAL DIVISION—*continued*											
1	Peake (D.C.)—Rural	17	40	62	49	57	24	19	8	3	1	280
2	Pinnaroo (D.C.)—Rural	43	89	87	82	57	39	21	10	5	1	434
	Renmark (M)—											
3	Urban Renmark	79	232	146	162	99	44	30	11	5	2	810
4	Rural	55	172	139	165	138	78	29	21	10	5	812
5	Total Renmark (M)	134	404	285	327	237	122	59	32	15	7	1622
6	Waikerie (D.C.)—Rural	74	219	181	188	142	86	41	12	5	4	952
7	Not Incorporated—Rural	6	10	10	7	5	7	4	4	..	1	54
8	Total Urban	506	1314	890	939	680	378	183	75	23	17	5005
9	Total Rural	685	1703	1528	1713	1419	877	421	218	90	52	8706
10	*Total Division*	*1191*	*3017*	*2418*	*2652*	*2099*	*1255*	*604*	*293*	*113*	*69*	*13711*
	REMAINDER OF STATE											
	Not Incorporated—											
11	Urban Leigh Creek	6	25	46	52	25	24	18	3	2	..	201
12	Urban Woomera-Maralinga	7	40	119	189	146	63	32	21	6	4	627
13	Rural	92	136	117	119	104	68	44	24	19	8	731
14	Total Urban	13	65	165	241	171	87	50	24	8	4	828
15	Total Rural	92	136	117	119	104	68	44	24	19	8	731
16	*Total Division*	*105*	*201*	*282*	*360*	*275*	*155*	*94*	*48*	*27*	*12*	*1559*
	STATE SUMMARY											
	Statistical Divisions—											
17	Adelaide	15230	45293	37505	42069	27596	14126	5813	2621	981	775	192009
18	Central	2205	5203	3616	3648	2634	1544	644	295	105	97	19991
19	Lower North	1545	3427	2373	2348	1712	1001	437	227	90	58	13218
20	Upper North	547	1144	1002	979	790	520	261	124	60	39	5466
21	South Eastern	953	2610	2437	2710	2190	1282	630	316	118	88	13334
22	Western	718	2173	2100	2413	2059	1215	611	268	121	79	11757
23	Murray Mallee	1191	3017	2418	2652	2099	1255	604	293	113	69	13711
24	Remainder of State	105	201	282	360	275	155	94	48	27	12	1559
25	**Total South Australia**	**22494**	**63068**	**51733**	**57179**	**39355**	**21098**	**9094**	**4192**	**1615**	**1217**	**271045**
	Total (Urban—Rural)—											
26	Metropolitan Urban	14212	42387	35353	39762	25945	13238	5423	2454	906	736	180416
27	Other Urban	4195	10561	7842	8472	6306	3519	1616	755	316	197	43779
28	Rural	4087	10120	8538	8945	7104	4341	2055	983	393	284	46850
29	**Total South Australia**	**22494**	**63068**	**51733**	**57179**	**39355**	**21098**	**9094**	**4192**	**1615**	**1217**	**271045**

by Number of Inmates: South Australia, Census, 30 June 1966—*continued*

Total inmates	Average number of inmates per private house	Occupied self-contained flats with inmates numbering— 1	2	3	4	5	6	7	8	9	10 and over	Total occupied self-contained flats	Total inmates	Average number of inmates per self-contained flat	Number
		MURRAY MALLEE STATISTICAL DIVISION—*continued*													
1142	4.08	..	..	..	1	1	..	..	1	..	..	3	17	5.67	1
1611	3.71	2	..	2	3	..	..	..	..	..	..	7	20	2.86	2
2751	3.40	19	14	7	5	2	2	..	1	..	..	50	118	2.36	3
3146	3.87	..	2	1	1	1	1	..	..	..	..	6	22	3.67	4
5897	3.64	19	16	8	6	3	3	..	1	..	..	56	140	2.50	5
3502	3.68	5	6	5	6	2	..	..	..	..	..	24	66	2.75	6
221	4.09	2	..	..	..	..	..	..	..	..	..	2	2	1.00	7
17495	3.50	51	51	35	25	18	4	3	2	1	1	191	530	2.77	8
33939	3.90	26	27	22	32	11	7	3	3	..	..	131	416	3.18	9
51434	*3.75*	*77*	*78*	*57*	*57*	*29*	*11*	*6*	*5*	*1*	*1*	*322*	*946*	*2.94*	10
		REMAINDER OF STATE													
839	4.17	2	9	2	..	1	..	..	..	..	..	14	31	2.21	11
2796	4.46	7	124	44	32	9	6	2	..	..	..	224	610	2.72	12
2885	3.95	8	1	4	..	2	1	..	..	..	..	16	38	2.38	13
3635	4.39	9	133	46	32	10	6	2	..	..	..	238	641	2.69	14
2885	3.95	8	1	4	..	2	1	..	..	..	..	16	38	2.38	15
6520	*4.18*	*17*	*134*	*50*	*32*	*12*	*7*	*2*	..	..	..	*254*	*679*	*2.67*	16
		STATE SUMMARY													
688229	3.58	6381	7549	2613	1325	574	214	70	32	6	2	18766	39595	2.11	17
69347	3.47	104	136	82	67	38	16	6	4	..	1	454	1261	2.78	18
45788	3.46	35	55	30	38	17	10	3	1	..	..	189	561	2.97	19
20609	3.77	18	20	12	9	3	8	2	..	..	..	72	207	2.88	20
51930	3.89	78	141	59	50	15	9	5	3	1	..	361	934	2.59	21
46976	4.00	72	125	78	56	34	11	4	3	..	1	384	1078	2.81	22
51434	3.75	77	78	57	57	29	11	6	5	1	1	322	946	2.94	23
6520	4.18	17	134	50	32	12	7	2	..	..	..	254	679	2.67	24
980833	**3.62**	**6782**	**8238**	**2981**	**1634**	**722**	**286**	**98**	**48**	**8**	**5**	**20802**	**45261**	**2.18**	25
646975	3.59	6320	7451	2554	1273	545	205	64	32	5	2	18451	38703	2.10	26
157727	3.60	336	628	311	244	99	47	19	8	3	2	1697	4525	2.67	27
176131	3.76	126	159	116	117	78	34	15	8	..	1	654	2033	3.11	28
980833	**3.62**	**6782**	**8238**	**2981**	**1634**	**722**	**286**	**98**	**48**	**8**	**5**	**20802**	**45261**	**2.18**	29

No. 11.—OCCUPIED PRIVATE HOUSES AND SELF-CONTAINED FLATS IN LOCAL GOVERNMENT AREAS,

Number	Local government area (showing urban and rural components)	Occupied private houses with r ooms numbering—										
		1	2	3	4	5	6	7	8	9	10 and over	Total occupied private houses
	ADELAIDE STATISTICAL DIVISION											
1	Adelaide (C)—Adelaide Metropolitan Area	4	24	371	855	736	421	202	100	77	100	2890
2	Brighton (C)—Adelaide Metropolitan Area	..	7	31	410	2232	1651	686	218	58	39	5332
3	Burnside (C)—Adelaide Metropolitan Area	1	12	96	737	2593	3304	1903	732	305	250	9933
4	Campbelltown (C)—Adelaide Metropolitan Area	3	10	59	648	5090	1602	421	115	25	22	7995
5	Colonel Light Gardens (M)—Adelaide Metropolitan Area	..	1	10	63	429	388	145	30	13	5	1084
	East Torrens (D.C.)—											
6	Adelaide Metropolitan Area	..	..	1	1	27	19	10	3	1	2	64
7	Rural	1	5	25	145	308	204	92	32	9	8	829
8	Total East Torrens (D.C.)	1	5	26	146	335	223	102	35	10	10	893
9	Elizabeth (C)—Adelaide Metropolitan Area	..	3	10	567	6148	652	82	16	3	1	7482
10	Enfield (C)—Adelaide Metropolitan Area	2	30	255	2241	12911	3262	591	133	48	20	19493
11	Gawler (M)—Urban Gawler (part)	1	4	23	183	716	447	154	58	23	23	1632
12	Glenelg (M)—Adelaide Metropolitan Area	1	4	33	377	1010	1036	452	180	61	43	3197
13	Henley and Grange (M)—Adelaide Metropolitan Area	..	6	36	302	1497	819	321	115	38	32	3166
14	Hindmarsh (M)—Adelaide Metropolitan Area	..	16	100	608	1166	726	233	69	10	8	2936
15	Kensington and Norwood (C)—Adelaide Metropolitan Area	2	12	138	600	756	631	329	119	42	42	2671
	Marion (C)—											
16	Adelaide Metropolitan Area	2	13	118	1503	10685	3559	772	163	30	25	16870
17	Rural	..	..	2	9	19	9	4	4	1	2	50
18	Total Marion (C)	2	13	120	1512	10704	3568	776	167	31	27	16920
19	Meadows (D.C.) (part)—Rural	1	4	16	101	339	207	75	24	10	9	786
	Mitcham (C)—											
20	Adelaide Metropolitan Area	..	20	110	1244	5440	4034	1583	494	185	112	13222
21	Rural	..	..	..	2	20	7	5	1	..	..	35
22	Total Mitcham (C)	..	20	110	1246	5460	4041	1588	495	185	112	13257
23	Mudla Wirra (D.C.) (part)—Urban Gawler (part)	..	..	4	16	17	6	4	..	..	1	48
	Munno Para (D.C.)—											
24	Adelaide Metropolitan Area	..	1	9	207	1868	182	22	1	1	..	2291
25	Urban Gawler (part)	..	3	2	8	155	29	4	3	1	..	205
26	Rural	1	9	45	120	315	181	51	22	11	8	763
27	Total Munno Para (D.C.)	1	13	56	335	2338	392	77	26	13	8	3259
	Noarlunga (D.C.)—											
28	Urban Reynella-Port Noarlunga	..	8	52	332	2093	439	107	36	11	9	3087
29	Rural	..	3	24	108	321	134	57	18	5	10	680
30	Total Noarlunga (D.C.)	..	11	76	440	2414	573	164	54	16	19	3767
31	Payneham (C)—Adelaide Metropolitan Area	..	6	37	344	1970	1318	441	97	29	24	4266
32	Port Adelaide (C)—Adelaide Metropolitan Area	3	31	210	1491	4605	2529	855	260	84	55	10123
33	Prospect (C)—Adelaide Metropolitan Area	..	7	50	625	2409	2046	707	217	62	49	6172
34	St Peters (M)—Adelaide Metropolitan Area	1	2	53	358	798	702	340	136	47	50	2487
	Salisbury (C)—											
35	Adelaide Metropolitan Area	1	4	49	416	6253	1087	252	61	7	5	8135
36	Rural	..	7	10	41	252	80	24	9	5	1	429
37	Total Salisbury (C)	1	11	59	457	6505	1167	276	70	12	6	8564
	Stirling (D.C.)—											
38	Urban Crafers-Bridgewater	..	8	37	188	469	286	138	57	28	45	1256
39	Rural	2	7	28	136	277	209	110	33	10	23	835
40	Total Stirling (D.C.)	2	15	65	324	746	495	248	90	38	68	2091
	Teatree Gully (D.C.)—											
41	Adelaide Metropolitan Area	2	3	30	343	3768	838	188	58	14	7	5251
42	Rural	..	2	6	33	106	89	40	22	6	3	307
43	Total Teatree Gully (D.C.)	2	5	36	376	3874	927	228	80	20	10	5558
44	Thebarton (M)—Adelaide Metropolitan Area	2	4	77	589	1095	858	355	74	19	6	3079
45	Unley (C)—Adelaide Metropolitan Area	3	15	140	1232	3067	3283	1551	567	197	158	10213
46	Walkerville (M)—Adelaide Metropolitan Area	2	2	24	125	259	292	204	125	64	101	1198
47	West Torrens (C)—Adelaide Metropolitan Area	4	17	76	1183	5735	3456	1033	259	71	40	11874
48	Willunga (D.C.) (part)—Rural	..	9	26	98	255	159	64	20	11	9	651

BY NUMBER OF ROOMS: SOUTH AUSTRALIA, CENSUS, 30 JUNE 1966

Total rooms	Average number of rooms per private house	Occupied self-contained flats with rooms numbering— 1	2	3	4	5	6	7	8	9	10 and over	Total occupied self-contained flats	Total rooms	Average number of rooms per self-contained flat	Number
ADELAIDE STATISTICAL DIVISION															
14905	5.16	37	188	318	283	133	47	11	13	7	5	1042	3769	3.62	1
30303	5.68	8	119	356	429	82	22	8	1	3	2	1030	3697	3.59	2
60712	6.11	22	208	535	831	118	30	9	2	2	2	1759	6258	3.56	3
42276	5.29	19	124	298	92	36	6	1	..	..	..	576	1752	3.04	4
6182	5.70	2	8	25	7	1	1	..	..	..	..	44	132	3.00	5
380	5.94	..	..	..	..	..	..	..	..	..	..	..	..	..	6
4491	5.42	1	4	4	1	3	1	1	..	..	..	15	53	3.53	7
4871	5.45	1	4	4	1	3	1	1	..	..	..	15	53	3.53	8
37695	5.04	2	12	71	160	10	..	..	..	..	..	255	929	3.64	9
99760	5.12	7	109	315	100	32	7	..	..	1	1	572	1793	3.13	10
9082	5.56	..	3	12	14	10	4	1	1	..	..	45	187	4.16	11
18493	5.78	9	174	494	725	234	64	22	2	4	4	1732	6553	3.78	12
17625	5.57	18	134	361	315	91	16	7	3	1	1	947	3273	3.46	13
15315	5.22	3	36	79	69	16	11	7	1	1	1	224	812	3.63	14
14486	5.42	2	85	281	229	80	27	10	4	1	..	719	2604	3.62	15
88415	5.24	6	100	459	293	39	15	3	..	..	1	916	3160	3.45	16
280	5.60	..	..	..	..	..	..	..	..	..	..	..	..	..	17
88695	5.24	6	100	459	293	39	15	3	..	..	1	916	3160	3.45	18
4393	5.59	..	2	1	3	2	..	..	..	..	..	8	29	3.63	19
74726	5.65	5	103	341	307	73	34	8	6	..	..	877	3135	3.57	20
193	5.51	..	..	..	..	..	..	..	1	..	..	1	8	8.00	21
74919	5.65	5	103	341	307	73	34	8	7	..	..	878	3143	3.58	22
245	5.10	..	..	..	..	..	..	..	..	..	..	..	..	..	23
11460	5.00	..	..	1	1	6	..	..	..	..	..	8	37	4.63	24
1054	5.14	..	..	..	..	..	1	..	..	..	..	1	6	6.00	25
4017	5.26	..	2	2	5	2	..	..	..	1	..	12	49	4.08	26
16531	5.07	..	2	3	6	8	1	..	..	1	..	21	92	4.38	27
15837	5.13	1	19	34	38	15	4	1	2	..	1	115	425	3.70	28
3616	5.32	..	4	2	6	2	3	1	1	..	..	19	81	4.26	29
19453	5.16	1	23	36	44	17	7	2	3	..	1	134	506	3.78	30
23639	5.54	5	332	261	107	30	5	3	3	..	..	746	2105	2.82	31
54383	5.37	6	90	254	203	109	38	10	8	2	1	721	2695	3.74	32
34796	5.64	2	69	215	126	51	10	6	3	..	..	482	1670	3.46	33
14294	5.75	3	77	194	184	63	15	11	3	1	1	552	2000	3.62	34
41973	5.16	1	7	29	12	29	3	1	1	..	..	83	328	3.95	35
2243	5.23	..	..	2	2	2	2	..	..	..	..	8	36	4.50	36
44216	5.16	1	7	31	14	31	5	1	1	..	..	91	364	4.00	37
7138	5.68	..	6	12	13	9	7	1	..	..	..	48	194	4.04	38
4690	5.62	..	1	6	9	7	1	..	2	..	1	27	123	4.56	39
11828	5.66	..	7	18	22	16	8	1	2	..	1	75	317	4.23	40
27319	5.20	..	4	18	21	1	..	..	..	..	..	44	151	3.43	41
1760	5.73	..	..	..	4	1	..	..	..	..	..	5	21	4.20	42
29079	5.23	..	4	18	25	2	..	..	..	..	..	49	172	3.51	43
16530	5.37	1	27	111	120	31	13	3	..	..	1	307	1132	3.69	44
59322	5.81	16	247	740	827	195	45	21	8	1	3	2103	7625	3.63	45
7780	6.49	2	26	62	134	39	7	5	1	..	1	277	1066	3.85	46
64774	5.46	24	271	674	552	101	22	4	1	1	..	1650	5478	3.32	47
3528	5.42	..	..	2	2	2	2	2	..	1	..	11	59	5.36	48

No. 11.—Occupied Private Houses and Self-contained Flats in Local Government Areas,

Number	Local government area (showing urban and rural components)	Occupied private houses with rooms numbering— 1	2	3	4	5	6	7	8	9	10 and over	Total occupied private houses
	ADELAIDE STATISTICAL DIVISION—*continued*											
1	Woodville (C)—Adelaide Metropolitan Area	8	41	287	2280	10020	4647	1266	320	82	41	18992
2	Adelaide Metropolitan Area	41	291	2410	19349	92567	43342	14944	4662	1573	1237	180416
3	Other Urban Centres	1	23	118	727	3450	1207	407	154	63	78	6228
4	Total Urban	42	314	2528	20076	96017	44549	15351	4816	1636	1315	186644
5	Total Rural	5	46	182	793	2212	1279	522	185	68	73	5365
6	*Total Division*	*47*	*360*	*2710*	*20869*	*98229*	*45828*	*15873*	*5001*	*1704*	*1388*	*192009*
	CENTRAL STATISTICAL DIVISION											
	Angaston (D.C.)—											
7	Urban Angaston	..	3	6	49	303	86	44	15	5	4	515
8	Urban Nuriootpa	..	1	18	85	275	148	44	6	1	3	581
9	Rural	1	2	9	70	146	107	51	25	7	10	428
10	Total Angaston (D.C.)	1	6	33	204	724	341	139	46	13	17	1524
	Balaklava (D.C.)—											
11	Urban Balaklava	..	..	5	47	150	94	50	13	2	6	367
12	Rural	..	..	2	13	41	65	52	16	8	5	202
13	Total Balaklava (D.C.)	..	..	7	60	191	159	102	29	10	11	569
14	Barossa (D.C.)—Rural	1	4	15	102	203	169	71	30	12	10	617
15	Dudley (D.C.)—Rural	..	3	7	18	36	29	15	6	..	..	114
	Encounter Bay (D.C.)—											
16	Urban Victor Harbor (part)	..	1	14	65	136	53	24	4	1	..	298
17	Rural	..	1	4	31	88	77	42	13	9	7	272
18	Total Encounter Bay (D.C.)	..	2	18	96	224	130	66	17	10	7	570
19	Eudunda (D.C.)—Rural	..	3	1	46	143	133	63	18	7	2	416
20	Freeling (D.C.)—Rural	2	1	5	55	179	162	84	35	11	8	542
21	Gumeracha (D.C.)—Rural	..	4	9	100	265	204	99	27	12	7	727
	Kapunda (D.C.)—											
22	Urban Kapunda	..	..	3	57	126	91	57	20	3	6	363
23	Rural	..	2	4	34	82	92	57	29	9	12	321
24	Total Kapunda (D.C.)	..	2	7	91	208	183	114	49	12	18	684
	Kingscote (D.C.)—											
25	Urban Kingscote	..	6	12	35	99	62	24	8	3	2	251
26	Rural	..	5	8	27	132	89	101	34	12	8	416
27	Total Kingscote (D.C.)	..	11	20	62	231	151	125	42	15	10	667
28	Maitland (M)—Urban Maitland	..	..	1	21	101	84	36	20	3	2	268
29	Mallala (D.C.)—Rural	2	4	27	79	204	182	91	25	9	15	638
30	Meadows (D.C.) (part)—Rural	1	2	16	91	271	206	101	33	10	14	745
31	Minalton (D.C.)—Rural	..	4	12	72	208	173	118	40	15	13	655
	Mount Barker (D.C.)—											
32	Urban Mount Barker	..	1	14	66	228	138	58	20	7	2	534
33	Rural	1	6	9	117	338	256	106	43	12	21	909
34	Total Mount Barker (D.C.)	1	7	23	183	566	394	164	63	19	23	1443
35	Mount Pleasant (D.C.)—Rural	..	5	6	40	115	102	60	45	12	14	399
36	Mudla Wirra (D.C.) (part)—Rural	..	3	7	37	116	108	57	21	4	2	355
	Onkaparinga (D.C.)—											
37	Urban Lobethal	2	1	6	45	153	69	23	9	3	1	312
38	Rural	3	2	20	137	443	276	127	37	16	17	1078
39	Total Onkaparinga (D.C.)	5	3	26	182	596	345	150	46	19	18	1390
40	Owen (D.C.)—Rural	..	..	6	32	124	126	58	26	7	9	388
	Port Elliot (D.C.)—											
41	Urban Goolwa	1	3	7	51	72	42	9	6	3	5	199
42	Urban Port Elliot	..	1	5	27	66	37	13	2	3	1	155
43	Rural	1	2	5	32	112	82	49	19	10	9	321
44	Total Port Elliot (D.C.)	2	6	17	110	250	161	71	27	16	15	675
45	Port Wakefield (D.C.)—Rural	1	..	4	20	98	77	31	10	6	4	251
46	Riverton (D.C.)—Rural	1	..	1	30	120	126	73	26	9	5	391
47	Robertstown (D.C.)—Rural	..	3	3	42	87	76	43	16	6	5	281
48	Saddleworth (D.C.)—Rural	..	1	..	39	116	116	50	33	12	9	376

by Number of Rooms: South Australia, Census, 30 June 1966—*continued*

Total rooms	Average number of rooms per private house	Occupied self-contained flats with rooms numbering— 1	2	3	4	5	6	7	8	9	10 and over	Total occupied self-contained flats	Total rooms	Average number of rooms per self-contained flat	Number
ADELAIDE STATISTICAL DIVISION—*continued*															
100650	5.30	7	122	324	225	73	22	10	..	1	1	785	2709	3.45	1
978193	5.42	207	2672	6816	6352	1673	460	160	60	26	25	18451	64863	3.52	2
33356	5.36	1	28	58	65	34	16	3	3	..	1	209	812	3.89	3
1011549	5.42	208	2700	6874	6417	1707	476	163	63	26	26	18660	65675	3.52	4
29211	5.44	1	13	19	32	21	9	4	4	2	1	106	459	4.33	5
1040760	*5.42*	*209*	*2713*	*6893*	*6449*	*1728*	*485*	*167*	*67*	*28*	*27*	*18766*	*66134*	*3.52*	6
CENTRAL STATISTICAL DIVISION															
2770	5.38	..	..	1	1	1	2	1	2	..	..	8	47	5.88	7
3054	5.26	..	4	4	4	2	3	..	..	..	..	17	64	3.76	8
2420	5.65	..	..	..	..	..	1	..	..	..	..	1	6	6.00	9
8244	5.41	..	4	5	5	3	6	1	2	..	..	26	117	4.50	10
2056	5.60	..	2	..	3	1	..	..	1	..	..	7	29	4.14	11
1272	6.30	..	..	..	..	2	..	1	..	..	..	3	17	5.67	12
3328	5.85	..	2	..	3	3	..	1	1	..	..	10	46	4.60	13
3453	5.60	..	1	5	1	3	3	..	1	1	..	15	71	4.73	14
606	5.32	..	..	3	2	2	..	..	..	..	..	7	27	3.86	15
1511	5.07	..	1	5	3	1	..	..	..	..	..	10	34	3.40	16
1590	5.85	..	..	2	2	..	..	..	..	..	..	4	14	3.50	17
3101	5.44	..	1	7	5	1	..	..	..	..	..	14	48	3.43	18
2376	5.71	..	1	..	..	1	..	..	2	..	1	5	33	6.60	19
3156	5.82	..	..	..	..	..	1	..	1	..	1	3	24	8.00	20
4073	5.60	..	..	..	3	..	1	1	..	..	..	5	25	5.00	21
2059	5.67	..	1	4	2	2	1	1	..	..	..	11	45	4.09	22
1976	6.16	..	1	4	2	1	1	..	..	..	..	9	33	3.67	23
4035	5.90	..	2	8	4	3	2	1	..	..	..	20	78	3.90	24
1337	5.33	1	8	7	5	3	..	1	..	..	..	25	80	3.20	25
2515	6.05	..	1	..	..	..	1	..	..	..	..	2	8	4.00	26
3852	5.78	1	9	7	5	3	1	1	..	..	..	27	88	3.26	27
1559	5.82	..	1	3	7	1	1	2	..	..	..	15	64	4.27	28
3687	5.78	..	1	2	5	2	5	..	1	..	..	16	76	4.75	29
4223	5.67	..	..	..	2	..	1	..	..	..	..	3	14	4.67	30
3829	5.85	..	4	4	1	..	1	..	..	2	..	12	48	4.00	31
2926	5.48	..	2	..	2	3	1	..	..	..	..	8	33	4.13	32
5158	5.67	..	2	2	1	2	1	..	1	..	..	9	38	4.22	33
8084	5.60	..	4	2	3	5	2	..	1	..	..	17	71	4.18	34
2423	6.07	..	..	..	..	..	..	1	..	..	..	1	7	7.00	35
2030	5.72	..	..	..	..	1	2	..	..	..	..	3	17	5.67	36
1653	5.30	..	..	1	3	1	2	3	..	1	..	11	62	5.64	37
6004	5.57	..	..	3	2	2	3	1	..	..	..	11	52	4.73	38
7657	5.51	..	..	4	5	3	5	4	..	1	..	22	114	5.18	39
2297	5.92	1	1	..	..	3	2	..	..	..	..	7	30	4.29	40
1040	5.23	1	..	1	2	1	1	..	..	..	..	6	23	3.83	41
827	5.34	..	1	3	13	6	4	1	..	..	..	28	124	4.43	42
1892	5.89	..	..	2	..	2	..	1	1	..	..	6	31	5.17	43
3759	5.57	1	1	6	15	9	5	2	1	..	..	40	178	4.45	44
1440	5.74	..	1	1	1	3	1	1	..	..	..	8	37	4.63	45
2333	5.97	2	..	2	4	1	2	..	..	..	..	11	41	3.73	46
1615	5.75	..	1	1	..	..	..	..	..	..	..	2	5	2.50	47
2257	6.00	..	1	..	..	1	1	..	..	..	..	3	13	4.33	48

No. 11.—Occupied Private Houses and Self-contained Flats in Local Government Areas,

Number	Local government area (showing urban and rural components)	Occupied private houses with rooms numbering— 1	2	3	4	5	6	7	8	9	10 and over	Total occupied private houses
	CENTRAL STATISTICAL DIVISION—*continued*											
1	Sedan (D.C.)—Rural	1	2	5	40	56	60	37	16	5	7	229
2	Strathalbyn (M)—Urban	1	3	7	59	150	124	56	16	7	4	427
3	Strathalbyn (D.C.)—Rural	..	3	5	75	167	135	79	53	10	16	543
	Tanunda (D.C.)—											
4	Urban Tanunda	..	4	11	106	244	149	51	30	4	6	605
5	Rural	..	2	5	28	60	36	22	8	1	1	163
6	Total Tanunda (D.C.)	..	6	16	134	304	185	73	38	5	7	768
7	Truro (D.C.)—Rural	..	5	3	21	52	38	17	9	2	5	152
8	Victor Harbor (M)—Urban Victor Harbor (part)	..	1	20	98	220	155	74	28	11	17	624
9	Warooka (D.C.)—Rural	1	5	11	44	85	63	28	11	7	5	260
10	Willunga (D.C.) (part)—Rural	..	..	1	9	30	19	19	3	1	1	83
11	Yankalilla (D.C.)—Rural	..	4	10	74	265	157	96	31	18	10	665
12	Yorke Peninsula (D.C.)—Rural	1	20	12	86	241	196	141	58	24	27	806
13	Yorketown (D.C.)—Rural	2	6	10	89	263	181	125	42	9	9	736
14	Not Incorporated—Rural	..	..	..	..	1	9	1	1	1	..	13
15	Total Urban	4	25	129	811	2323	1332	563	197	56	59	5499
16	Total Rural	19	104	242	1730	4887	3927	2164	839	293	287	14492
17	*Total Division*	*23*	*129*	*371*	*2541*	*7210*	*5259*	*2727*	*1036*	*349*	*346*	*19991*
	LOWER NORTH STATISTICAL DIVISION											
18	Blyth (D.C.)—Rural	..	1	2	19	59	80	50	20	5	7	243
19	Burra (M)—Urban	..	2	6	58	129	89	61	24	9	7	385
20	Burra Burra (D.C.)—Rural	..	..	5	32	94	109	61	19	14	15	349
21	Bute (D.C.)—Rural	..	1	1	29	121	104	60	41	7	3	367
22	Clare (M)—Urban	..	..	2	57	170	129	56	20	9	4	447
23	Clare (D.C.)—Rural	..	1	9	68	189	118	72	27	9	21	514
24	Clinton (D.C.)—Rural	1	3	6	27	91	80	68	32	9	9	326
	Crystal Brook (D.C.)—											
25	Urban Crystal Brook	..	..	9	29	174	87	33	5	3	2	342
26	Rural	..	..	4	10	28	33	30	11	3	2	121
27	Total Crystal Brook (D.C.)—	..	..	13	39	202	120	63	16	6	4	463
28	Georgetown (D.C.)—Rural	..	..	3	20	88	89	34	21	8	4	267
	Gladstone (D.C.)—											
29	Urban Gladstone	..	..	4	23	98	76	30	7	1	..	239
30	Rural	..	..	..	2	18	25	22	9	..	2	78
31	Total Gladstone (D.C.)	..	..	4	25	116	101	52	16	1	2	317
32	Hallett (D.C.)—Rural	..	1	3	27	89	98	41	17	11	16	303
33	Jamestown (M)—Urban	..	2	1	40	123	114	47	19	7	5	358
34	Jamestown (D.C.)—Rural	..	2	3	26	64	114	74	35	17	12	347
35	Kadina (M)—Urban Kadina (part)	..	1	5	78	217	202	76	25	2	4	610
	Kadina (D.C.)—											
36	Urban Kadina (part)	..	2	10	64	115	118	38	8	3	1	359
37	Urban Moonta (part)	..	3	2	15	95	60	18	3	..	..	196
38	Rural	..	3	4	17	66	64	48	27	8	6	243
39	Total Kadina (D.C.)	..	8	16	96	276	242	104	38	11	7	798
40	Laura (D.C.)—Rural	..	..	1	28	71	67	31	11	6	3	218
41	Moonta (M)—Urban Moonta (part)	2	5	7	53	145	115	50	18	3	3	401
	Pirie (D.C.)—											
42	Urban Port Pirie (part)	..	2	5	27	311	40	10	1	..	..	396
43	Rural	..	13	19	53	109	100	51	14	1	3	363
44	Total Pirie (D.C.)	..	15	24	80	420	140	61	15	1	3	759
	Port Broughton (D.C.)—											
45	Urban Port Broughton	..	..	3	22	53	28	13	4	..	2	125
46	Rural	..	1	..	8	34	48	25	12	1	3	132
47	Total Port Broughton (D.C.)	..	1	3	30	87	76	38	16	1	5	257
48	Port Pirie (C)—Urban Port Pirie (part)	..	10	51	430	1799	1046	343	66	17	9	3771

by Number of Rooms: South Australia, Census, 30 June 1966—*continued*

Total rooms	Average number of rooms per private house	Occupied self-contained flats with rooms numbering— 1	2	3	4	5	6	7	8	9	10 and over	Total occupied self-contained flats	Total rooms	Average number of rooms per self-contained flat	Number
CENTRAL STATISTICAL DIVISION—*continued*															
1328	5.80	..	..	..	1	..	2	1	..	..	..	4	23	5.75	1
2385	5.59	..	1	6	4	4	..	..	1	1	..	17	73	4.29	2
3212	5.92	1	1	1	3	3	..	..	..	..	..	9	33	3.67	3
3281	5.42	..	3	1	8	1	1	..	..	..	..	14	52	3.71	4
884	5.42	..	..	..	1	2	..	..	..	..	..	3	14	4.67	5
4165	5.42	..	3	1	9	3	1	..	..	..	..	17	66	3.88	6
853	5.61	..	..	..	1	..	1	1	..	..	..	3	17	5.67	7
3512	5.63	1	4	26	20	9	9	4	..	..	3	76	334	4.39	8
1425	5.48	..	1	2	1	..	..	..	..	..	..	4	12	3.00	9
479	5.77	..	..	..	..	..	..	..	..	..	..	..	..	..	10
3792	5.70	1	2	1	1	1	1	1	..	..	..	8	30	3.75	11
4751	5.89	..	3	..	4	4	1	1	..	..	..	13	55	4.23	12
4194	5.70	..	..	5	3	3	..	..	..	..	..	11	42	3.82	13
83	6.38	..	..	..	..	..	..	..	..	..	..	..	..	..	14
29970	5.45	3	28	62	77	36	25	13	4	2	3	253	1064	4.21	15
83626	5.77	5	22	40	41	39	32	10	7	3	2	201	893	4.44	16
113596	*5.68*	*8*	*50*	*102*	*118*	*75*	*57*	*23*	*11*	*5*	*5*	*454*	*1957*	*4.31*	17
LOWER NORTH STATISTICAL DIVISION															
1488	6.12	..	..	..	..	..	1	..	..	..	..	1	6	6.00	18
2204	5.72	..	1	..	3	1	1	1	..	..	..	7	32	4.57	19
2141	6.13	..	..	..	..	1	..	..	..	..	1	2	16	8.00	20
2191	5.97	..	..	..	..	..	..	..	..	..	..	..	..	..	21
2535	5.67	..	1	..	8	3	2	1	1	..	..	16	76	4.75	22
3005	5.85	..	..	..	3	2	3	..	..	..	..	8	40	5.00	23
1975	6.06	..	1	1	..	..	..	..	..	..	..	2	5	2.50	24
1855	5.42	..	..	..	1	1	1	..	..	..	..	3	15	5.00	25
737	6.09	..	..	..	1	..	..	..	..	..	..	1	4	4.00	26
2592	5.60	..	..	..	2	1	1	..	..	..	..	4	19	4.75	27
1585	5.94	..	..	..	..	..	..	..	..	1	..	1	9	9.00	28
1325	5.54	..	..	..	..	..	..	..	2	..	..	2	16	8.00	29
494	6.33	..	..	..	..	..	..	..	..	..	..	..	..	..	30
1819	5.74	..	..	..	..	..	..	..	2	..	..	2	16	8.00	31
1864	6.15	..	..	1	..	..	1	..	..	..	..	2	9	4.50	32
2061	5.76	..	..	1	2	2	1	..	1	..	..	7	35	5.00	33
2211	6.37	..	..	..	1	..	..	..	..	..	..	1	4	4.00	34
3421	5.61	..	..	2	2	2	..	1	..	..	..	7	31	4.43	35
1940	5.40	..	2	..	..	..	..	..	..	..	..	2	4	2.00	36
1057	5.39	..	..	..	..	..	..	..	..	..	..	..	..	..	37
1486	6.12	..	..	..	..	1	..	..	..	..	..	1	5	5.00	38
4483	5.62	..	2	..	..	1	..	..	..	..	..	3	9	3.00	39
1262	5.79	..	..	..	1	2	1	..	1	..	..	5	28	5.60	40
2215	5.52	..	1	3	2	2	1	..	..	..	1	10	54	5.40	41
2000	5.05	..	1	1	1	12	..	..	..	..	..	15	69	4.60	42
1948	5.37	..	..	1	4	2	..	..	..	..	..	7	29	4.14	43
3948	5.20	..	1	2	5	14	..	..	..	..	..	22	98	4.45	44
676	5.41	..	1	..	4	..	..	..	1	..	..	6	26	4.33	45
806	6.11	..	..	..	1	..	..	..	..	..	..	1	4	4.00	46
1482	5.77	..	1	..	5	..	..	..	1	..	..	7	30	4.29	47
20348	5.40	..	15	13	10	11	9	2	..	..	..	60	232	3.87	48

No. 11.—Occupied Private Houses and Self-contained Flats in Local Government Areas,

Number	Local government area (showing urban and rural components)	Occupied private houses with rooms numbering— 1	2	3	4	5	6	7	8	9	10 and over	Total occupied private houses
	LOWER NORTH STATISTICAL DIVISION—*continued*											
1	Red Hill (D.C.)—Rural	..	..	2	17	49	63	35	11	3	4	184
2	Snowtown (D.C.)—Rural	..	..	2	32	132	142	72	34	13	8	435
3	Spalding (D.C.)—Rural	..	..	1	18	65	56	27	14	1	2	184
4	Upper Wakefield (D.C.)—Rural	..	3	2	32	75	84	36	17	4	7	260
5	Wallaroo (M)—Urban	1	5	11	107	273	170	64	12	4	4	651
6	Not Incorporated—Rural	..	..	..	..	2	1	..	..	..	1	4
7	Total Urban	3	32	116	1003	3702	2274	839	212	58	41	8280
8	Total Rural	1	29	67	465	1444	1475	837	372	120	128	4938
9	*Total Division*	*4*	*61*	*183*	*1468*	*5146*	*3749*	*1676*	*584*	*178*	*169*	*13218*
	UPPER NORTH STATISTICAL DIVISION											
10	Carrieton (D.C.)—Rural	..	..	..	7	10	25	11	11	4	3	71
11	Hawker (D.C.)—Rural	1	1	5	15	29	33	22	8	7	1	122
12	Kanyaka (D.C.)—Rural	1	13	9	48	99	125	54	8	3	3	363
13	Orroroo (D.C.)—Rural	..	5	4	42	99	103	45	21	8	6	333
14	Peterborough (M)—Urban	..	4	4	69	366	235	73	14	3	3	771
15	Peterborough (D.C.)—Rural	..	..	..	15	31	47	19	15	4	7	138
16	Port Augusta (C)—Urban	2	13	37	240	1323	550	150	41	7	4	2367
17	Port Germein (D.C.)—Rural	5	10	12	89	244	234	110	52	20	20	796
18	Quorn (M)—Rural	1	1	2	17	64	57	15	11	1	1	170
19	Wilmington (D.C.)—Rural	..	2	7	35	60	54	38	14	3	8	221
20	Not Incorporated—Rural	..	1	3	13	24	25	16	13	6	13	114
21	Total Urban	2	17	41	309	1689	785	223	55	10	7	3138
22	Total Rural	8	33	42	281	660	703	330	153	56	62	2328
23	*Total Division*	*10*	*50*	*83*	*590*	*2349*	*1488*	*553*	*208*	*66*	*69*	*5466*
	SOUTH EASTERN STATISTICAL DIVISION											
24	Beachport (D.C.)—Rural	1	4	6	43	207	90	59	24	12	7	453
	Lacepede (D.C.)—											
25	Urban Kingston South East	1	5	13	32	107	77	26	13	..	1	275
26	Rural	2	4	10	34	82	67	29	18	8	7	261
27	Total Lacepede (D.C.)	3	9	23	66	189	144	55	31	8	8	536
28	Lucindale (D.C.)—Rural	..	4	13	40	157	99	68	22	13	14	430
	Millicent (D.C.)—											
29	Urban Millicent	..	9	21	128	622	214	59	18	6	3	1080
30	Rural	..	3	10	46	110	97	46	16	4	2	334
31	Total Millicent (D.C.)	..	12	31	174	732	311	105	34	10	5	1414
32	Mount Gambier (C)—Urban	2	11	70	419	2316	842	287	102	23	18	4090
33	Mount Gambier (D.C.)—Rural	..	9	16	123	397	288	113	44	19	14	1023
34	Naracoorte (M)—Urban	..	7	18	137	499	275	110	33	9	5	1093
35	Naracoorte (D.C.)—Rural	..	5	4	49	173	136	126	61	43	28	625
	Penola (D.C.)—											
36	Urban Penola	1	3	7	43	154	91	25	13	4	1	342
37	Rural	..	8	9	61	322	149	85	41	9	16	700
38	Total Penola (D.C.)	1	11	16	104	476	240	110	54	13	17	1042
	Port MacDonnell (D.C.)—											
39	Urban Port MacDonnell	1	1	5	29	58	22	8	7	1	2	134
40	Rural	..	3	11	43	115	98	45	15	7	6	343
41	Total Port MacDonnell (D.C.)	1	4	16	72	173	120	53	22	8	8	477
42	Robe (D.C.)—Rural	..	2	12	43	90	49	25	11	3	4	239
43	Tantanoola (D.C.)—Rural	..	..	3	42	138	90	33	13	1	1	321
	Tatiara (D.C.)—											
44	Urban Bordertown	..	6	7	44	184	118	53	24	6	1	443
45	Urban Keith	1	1	7	23	124	48	19	6	2	1	232
46	Rural	..	6	23	92	277	231	150	75	37	25	916

by Number of Rooms: South Australia, Census, 30 June 1966—*continued*

Total rooms	Average number of rooms per private house	Occupied self-contained flats with rooms numbering— 1	2	3	4	5	6	7	8	9	10 and over	Total occupied self-contained flats	Total rooms	Average number of rooms per self-contained flat	Number
		LOWER NORTH STATISTICAL DIVISION—*continued*													
1101	5.98	..	..	..	1	1	2	1	..	..	..	5	28	5.60	1
2628	6.04	..	..	1	2	..	..	..	..	1	1	5	35	7.00	2
1077	5.85	..	..	..	..	1	1	1	1	..	..	4	26	6.50	3
1525	5.87	..	..	..	..	..	1	..	..	..	..	1	6	6.00	4
3483	5.35	..	1	..	2	3	..	1	..	..	..	7	32	4.57	5
26	6.50	..	..	..	..	..	..	..	..	..	..	..	..	..	6
45120	5.45	..	23	20	35	37	15	6	5	..	1	142	622	4.38	7
29550	5.98	..	1	4	14	10	10	2	2	2	2	47	254	5.40	8
74670	*5.65*	..	*24*	*24*	*49*	*47*	*25*	*8*	*7*	*2*	*3*	*189*	*876*	*4.63*	9
		UPPER NORTH STATISTICAL DIVISION													
461	6.49	..	..	..	..	..	..	..	..	..	..	..	..	..	10
713	5.84	..	..	..	..	1	..	..	..	..	..	1	5	5.00	11
1992	5.49	..	..	1	..	..	..	..	..	..	..	1	3	3.00	12
1924	5.78	..	..	..	..	1	..	..	..	..	..	1	5	5.00	13
4217	5.47	..	..	..	1	2	..	1	..	..	..	4	21	5.25	14
866	6.28	..	..	1	..	2	..	..	..	..	..	3	13	4.33	15
12495	5.28	1	13	12	8	10	4	..	..	..	..	48	169	3.52	16
4618	5.80	..	..	1	1	3	..	..	..	1	1	7	45	6.43	17
951	5.59	..	..	..	1	..	1	..	..	..	..	2	10	5.00	18
1282	5.80	..	1	1	..	2	1	..	..	..	..	5	21	4.20	19
743	6.52	..	..	..	..	..	..	..	..	..	..	..	..	..	20
16712	5.33	1	13	12	9	12	4	1	..	..	..	52	190	3.65	21
13550	5.82	..	1	4	2	9	2	..	..	1	1	20	102	5.10	22
30262	*5.54*	*1*	*14*	*16*	*11*	*21*	*6*	*1*	..	*1*	*1*	*72*	*292*	*4.06*	23
		SOUTH EASTERN STATISTICAL DIVISION													
2562	5.66	..	..	2	..	2	..	..	..	..	..	4	16	4.00	24
1471	5.35	..	..	1	..	1	..	..	..	..	..	2	8	4.00	25
1483	5.68	..	2	..	1	1	..	..	..	..	..	4	13	3.25	26
2954	5.51	..	2	1	1	2	..	..	..	..	..	6	21	3.50	27
2516	5.85	..	3	3	1	1	..	..	..	..	..	8	24	3.00	28
5629	5.21	..	7	12	5	1	2	1	1	..	..	29	102	3.52	29
1859	5.57	..	..	..	1	..	..	..	..	..	..	1	4	4.00	30
7488	5.30	..	7	12	6	1	2	1	1	..	..	30	106	3.53	31
21763	5.32	2	29	78	50	27	4	3	2	..	1	196	700	3.57	32
5739	5.61	..	..	3	3	1	..	..	..	..	..	7	26	3.71	33
5927	5.42	1	15	14	5	2	..	..	1	..	..	38	111	2.92	34
3965	6.34	..	..	..	..	1	..	..	..	..	..	1	5	5.00	35
1841	5.38	..	2	1	3	6	1	..	..	..	..	13	55	4.23	36
4005	5.72	..	1	7	..	2	..	..	..	..	..	10	33	3.30	37
5846	5.61	..	3	8	3	8	1	..	..	..	..	23	88	3.83	38
705	5.26	..	..	2	5	3	..	..	..	..	..	10	41	4.10	39
1934	5.64	..	..	..	1	..	..	..	..	..	..	1	4	4.00	40
2639	5.53	..	..	2	6	3	..	..	..	..	..	11	45	4.09	41
1293	5.41	..	..	1	1	2	1	..	..	..	..	5	23	4.60	42
1762	5.49	..	..	..	1	3	1	..	1	..	..	6	33	5.50	43
2464	5.56	..	4	3	3	4	1	1	..	..	..	16	62	3.88	44
1233	5.31	1	2	2	..	3	..	..	..	..	..	8	26	3.25	45
5485	5.99	..	..	1	1	..	..	..	..	..	..	2	7	3.50	46

No. 11.—Occupied Private Houses and Self-contained Flats in Local Government Areas,

Number	Local government area (showing urban and rural components)	Occupied private houses with rooms numbering—										
		1	2	3	4	5	6	7	8	9	10 and over	Total occupied private houses
	SOUTH EASTERN STATISTICAL DIVISION—*continued*											
1	Total Tatiara (D.C.)	1	13	37	159	585	397	222	105	45	27	1591
2	Total Urban	6	43	148	855	4064	1687	587	216	51	32	7689
3	Total Rural	3	48	117	616	2068	1394	779	340	156	124	5645
4	*Total Division*	*9*	*91*	*265*	*1471*	*6132*	*3081*	*1366*	*556*	*207*	*156*	*13334*
	WESTERN STATISTICAL DIVISION											
5	Cleve (D.C.)—Rural	1	7	20	82	219	183	83	30	5	5	635
6	Elliston (D.C.)—Rural	..	5	17	40	80	80	42	23	5	11	303
7	Franklin Harbor (D.C.)—Rural	..	2	6	29	114	84	49	11	1	1	297
8	Kimba (D.C.)—Rural	..	3	14	61	109	112	57	22	6	1	385
9	Le Hunte (D.C.)—Rural	2	3	16	53	135	97	53	21	6	4	390
10	Lincoln (D.C.)—Rural	1	7	33	114	264	216	115	47	21	21	839
	Murat Bay (D.C.)—											
11	Urban Ceduna	1	5	12	56	105	75	28	6	5	2	295
12	Rural	1	6	16	29	55	52	29	8	2	5	203
13	Total Murat Bay (D.C.)	2	11	28	85	160	127	57	14	7	7	498
14	Port Lincoln (M)—Urban	2	20	87	288	1053	465	124	32	11	3	2085
15	Streaky Bay (D.C.)—Rural	1	10	37	83	158	119	65	22	12	9	516
16	Tumby Bay (D.C.)—Rural	..	7	23	89	248	194	96	45	13	5	720
17	Whyalla (C)—Urban	..	10	26	304	3443	675	213	41	11	9	4732
18	Not Incorporated—Rural	2	1	10	56	128	85	36	22	7	10	357
19	Total Urban	3	35	125	648	4601	1215	365	79	27	14	7112
20	Total Rural	8	51	192	636	1510	1222	625	251	78	72	4645
21	*Total Division*	*11*	*86*	*317*	*1284*	*6111*	*2437*	*990*	*330*	*105*	*86*	*11757*
	MURRAY MALLEE STATISTICAL DIVISION											
	Barmera (D.C.)—											
22	Urban Barmera	3	2	9	46	176	69	38	11	1	..	355
23	Rural	..	15	45	80	147	121	70	22	14	2	516
24	Total Barmera (D.C.)	3	17	54	126	323	190	108	33	15	2	871
	Berri (D.C.)—											
25	Urban Berri	1	2	13	61	267	144	41	21	3	..	553
26	Rural	1	13	50	116	188	180	83	49	21	10	711
27	Total Berri (D.C.)	2	15	63	177	455	324	124	70	24	10	1264
28	Brown's Well (D.C.)—Rural	..	1	3	15	34	37	27	11	1	1	130
29	Coonalpyn Downs (D.C.)—Rural	1	3	6	60	155	99	59	18	6	13	420
30	East Murray (D.C.)—Rural	..	1	5	41	69	39	20	6	5	..	186
31	Karoonda (D.C.)—Rural	2	2	6	50	117	88	35	19	5	3	327
32	Lameroo (D.C.)—Rural	..	2	5	38	149	133	72	42	11	11	463
	Loxton (D.C.)—											
33	Urban Loxton	..	8	30	78	296	118	44	21	4	2	601
34	Rural	2	13	35	104	282	251	129	55	14	13	898
35	Total Loxton (D.C.)	2	21	65	182	578	369	173	76	18	15	1499
	Mannum (D.C.)—											
36	Urban Mannum	..	5	21	119	238	109	27	15	7	1	542
37	Rural	..	5	7	45	69	65	35	14	3	1	244
38	Total Mannum (D.C.)	..	10	28	164	307	174	62	29	10	2	786
39	Marne (D.C.)—Rural	..	1	8	37	82	74	41	8	2	1	254
	Meningie (D.C.)—											
40	Urban Tailem Bend	..	4	8	50	299	100	12	12	..	1	486
41	Rural	..	7	19	85	182	109	45	25	8	15	495
42	Total Meningie (D.C.)	..	11	27	135	481	209	57	37	8	16	981
43	Mobilong (D.C.)—Rural	3	8	34	150	335	238	114	36	15	13	946
44	Morgan (D.C.)—Rural	1	2	15	38	116	66	36	13	3	2	292
45	Murray Bridge (M)—Urban	5	14	49	225	719	432	153	50	6	5	1658

by Number of Rooms: South Australia, Census, 30 June 1966—*continued*

Total rooms	Average number of rooms per private house	Occupied self-contained flats with rooms numbering— 1	2	3	4	5	6	7	8	9	10 and over	Total occupied self-contained flats	Total rooms	Average number of rooms per self-contained flat	Number
		SOUTH EASTERN STATISTICAL DIVISION—*continued*													
9182	5.77	1	6	6	4	7	1	1	..	..	..	26	95	3.65	1
41033	5.34	4	59	113	71	47	8	5	4	..	1	312	1105	3.54	2
32603	5.78	..	6	17	10	13	2	..	1	..	..	49	188	3.84	3
73636	*5.52*	*4*	*65*	*130*	*81*	*60*	*10*	*5*	*5*	..	*1*	*361*	*1293*	*3.58*	4
		WESTERN STATISTICAL DIVISION													
3513	5.53	1	3	2	1	3	1	1	..	..	..	12	45	3.75	5
1737	5.73	..	1	1	1	1	..	..	..	..	..	4	14	3.50	6
1662	5.60	..	1	2	1	1	2	2	1	..	..	10	51	5.10	7
2148	5.58	..	1	1	2	1	..	1	..	..	..	6	25	4.17	8
2159	5.54	..	2	..	..	1	..	2	1	..	..	6	31	5.17	9
4785	5.70	1	..	7	6	..	1	2	..	..	..	17	66	3.88	10
1555	5.27	2	4	3	4	..	2	1	1	..	..	17	62	3.65	11
1104	5.44	..	..	..	..	..	..	..	..	..	..	..	..	..	12
2659	5.34	2	4	3	4	..	2	1	1	..	..	17	62	3.65	13
10768	5.16	5	38	46	38	17	6	2	..	..	..	152	506	3.33	14
2799	5.42	1	3	2	3	3	1	..	..	..	..	13	46	3.54	15
4047	5.62	..	2	2	4	2	..	1	..	..	..	11	43	3.91	16
24590	5.20	1	16	37	27	45	3	1	..	1	..	131	511	3.90	17
2013	5.64	..	..	1	1	1	..	2	..	..	..	5	26	5.20	18
36913	5.19	8	58	86	69	62	11	4	1	1	..	300	1079	3.60	19
25967	5.59	3	13	18	19	13	5	11	2	..	..	84	347	4.13	20
62880	*5.35*	*11*	*71*	*104*	*88*	*75*	*16*	*15*	*3*	*1*	..	*384*	*1426*	*3.71*	21
		MURRAY MALLEE STATISTICAL DIVISION													
1875	5.28	1	4	2	5	3	..	1	..	..	..	16	57	3.56	22
2759	5.35	1	1	6	..	1	..	..	..	..	..	9	26	2.89	23
4634	5.32	2	5	8	5	4	..	1	..	..	..	25	83	3.32	24
2969	5.37	..	4	3	1	4	..	2	2	..	..	16	71	4.44	25
3929	5.53	..	2	2	4	1	1	..	..	..	..	10	37	3.70	26
6898	5.46	..	6	5	5	5	1	2	2	..	..	26	108	4.15	27
760	5.85	..	..	..	..	..	..	..	..	..	..	..	..	..	28
2387	5.68	..	2	..	..	7	1	1	..	..	1	12	62	5.17	29
993	5.34	..	..	..	1	..	..	..	..	..	..	1	4	4.00	30
1809	5.53	1	..	1	1	..	..	1	..	..	..	4	15	3.75	31
2772	5.99	..	..	1	..	1	..	..	..	..	..	2	8	4.00	32
3141	5.23	1	4	4	4	12	2	..	1	..	..	28	117	4.18	33
5071	5.65	..	4	..	1	2	..	1	..	1	..	9	38	4.22	34
8212	5.48	1	8	4	5	14	2	1	1	1	..	37	155	4.19	35
2775	5.12	1	4	4	2	2	2	..	..	..	..	15	51	3.40	36
1340	5.49	1	1	..	..	1	..	..	..	..	..	3	8	2.67	37
4115	5.24	2	5	4	2	3	2	..	..	..	..	18	59	3.28	38
1408	5.54	..	1	..	1	..	..	..	..	..	..	2	6	3.00	39
2519	5.18	..	2	..	1	3	2	..	..	..	..	8	35	4.38	40
2755	5.57	..	4	2	2	3	..	1	..	..	..	12	44	3.67	41
5274	5.38	..	6	2	3	6	2	1	..	..	..	20	79	3.95	42
5190	5.49	..	..	5	4	1	..	..	..	..	..	10	36	3.60	43
1583	5.42	..	..	1	3	2	2	..	..	..	..	8	37	4.63	44
8843	5.33	2	14	16	10	11	5	..	..	..	..	58	203	3.50	45

No. 11.—Occupied Private Houses and Self-contained Flats in Local Government Areas,

Number	Local government area (showing urban and rural components)	Occupied private houses with rooms numbering— 1	2	3	4	5	6	7	8	9	10 and over	Total occupied private houses
	MURRAY MALLEE STATISTICAL DIVISION—*continued*											
1	Paringa (D.C.)—Rural	2	11	26	49	94	52	39	9	7	3	292
2	Peake (D.C.)—Rural	1	2	11	40	96	67	41	11	7	4	280
3	Pinnaroo (D.C.)—Rural	..	4	3	53	133	143	67	25	4	2	434
	Renmark (M)—											
4	Urban Renmark	1	6	14	97	337	215	86	31	15	8	810
5	Rural	4	11	45	97	229	203	131	52	24	16	812
6	Total Renmark (M)	5	17	59	194	566	418	217	83	39	24	1622
7	Waikerie (D.C.)—Rural	2	20	37	163	342	207	112	52	12	5	952
8	Not Incorporated—Rural	..	1	6	12	14	8	5	2	1	5	54
9	Total Urban	10	41	144	676	2332	1187	401	161	36	17	5005
10	Total Rural	19	122	366	1273	2833	2180	1161	469	163	120	8706
11	*Total Division*	*29*	*163*	*510*	*1949*	*5165*	*3367*	*1562*	*630*	*199*	*137*	*13711*
	REMAINDER OF STATE											
	Not Incorporated—											
12	Urban Leigh Creek	..	..	..	12	164	13	10	..	2	..	201
13	Urban Woomera-Maralinga	..	..	5	128	390	58	38	3	3	2	627
14	Rural	11	46	67	93	185	151	67	36	20	55	731
15	Total Urban	..	..	5	140	554	71	48	3	5	2	828
16	Total Rural	11	46	67	93	185	151	67	36	20	55	731
17	*Total Division*	*11*	*46*	*72*	*233*	*739*	*222*	*115*	*39*	*25*	*57*	*1559*
	STATE SUMMARY											
	Statistical Divisions—											
18	Adelaide	47	360	2710	20869	98229	45828	15873	5001	1704	1388	192009
19	Central	23	129	371	2541	7210	5259	2727	1036	349	346	19991
20	Lower North	4	61	183	1468	5146	3749	1676	584	178	169	13218
21	Upper North	10	50	83	590	2349	1488	553	208	66	69	5466
22	South Eastern	9	91	265	1471	6132	3081	1366	556	207	156	13334
23	Western	11	86	317	1284	6111	2437	990	330	105	86	11757
24	Murray Mallee	29	163	510	1949	5165	3367	1562	630	199	137	13711
25	Remainder of State	11	46	72	233	739	222	115	39	25	57	1559
26	**Total South Australia**	**144**	**986**	**4511**	**30405**	**131081**	**65431**	**24862**	**8384**	**2833**	**2408**	**271045**
	Total (Urban—Rural)—											
27	Metropolitan Urban	41	291	2410	19349	92567	43342	14944	4662	1573	1237	180416
28	Other Urban	29	216	826	5169	22715	9758	3433	1077	306	250	43779
29	Rural	74	479	1275	5887	15799	12331	6485	2645	954	921	46850
30	**Total South Australia**	**144**	**986**	**4511**	**30405**	**131081**	**65431**	**24862**	**8384**	**2833**	**2408**	**271045**

by Number of Rooms: South Australia, Census, 30 June 1966—*continued*

Total rooms	Average number of rooms per private house	Occupied self-contained flats with rooms numbering— 1	2	3	4	5	6	7	8	9	10 and over	Total occupied self-contained flats	Total rooms	Average number of rooms per self-contained flat	Number
						MURRAY MALLEE STATISTICAL DIVISION—*continued*									
1525	5.22	1	..	1	2	3	..	..	..	..	..	7	27	3.86	1
1559	5.57	..	..	..	1	1	1	..	..	..	..	3	15	5.00	2
2479	5.71	..	..	2	..	..	2	3	..	..	..	7	39	5.57	3
4491	5.54	1	2	18	11	13	3	1	1	..	..	50	201	4.02	4
4638	5.71	..	..	2	2	..	2	..	..	..	..	6	26	4.33	5
9129	5.63	1	2	20	13	13	5	1	1	..	..	56	227	4.05	6
5118	5.38	1	1	6	6	3	3	3	..	1	..	24	108	4.50	7
307	5.69	..	1	1	..	..	..	..	..	..	..	2	5	2.50	8
26613	5.32	6	34	47	34	48	14	4	4	..	..	191	735	3.85	9
48382	5.56	5	17	30	28	26	12	10	..	2	1	131	541	4.13	10
74995	*5.47*	*11*	*51*	*77*	*62*	*74*	*26*	*14*	*4*	*2*	*1*	*322*	*1276*	*3.96*	11
						REMAINDER OF STATE									
1034	5.14	1	11	..	1	1	..	..	..	..	..	14	32	2.29	12
3163	5.04	53	40	53	62	14	2	..	..	..	..	224	622	2.78	13
4098	5.61	3	9	..	1	1	1	..	..	1	..	16	45	2.81	14
4197	5.07	54	51	53	63	15	2	..	..	..	..	238	654	2.75	15
4098	5.61	3	9	..	1	1	1	..	..	1	..	16	45	2.81	16
8295	*5.32*	*57*	*60*	*53*	*64*	*16*	*3*	..	..	*1*	..	*254*	*699*	*2.75*	17
						STATE SUMMARY									
1040760	5.42	209	2713	6893	6449	1728	485	167	67	28	27	18766	66134	3.52	18
113596	5.68	8	50	102	118	75	57	23	11	5	5	454	1957	4.31	19
74670	5.65	..	24	24	49	47	25	8	7	2	3	189	876	4.63	20
30262	5.54	1	14	16	11	21	6	1	..	1	1	72	292	4.06	21
73636	5.52	4	65	130	81	60	10	5	5	..	1	361	1293	3.58	22
62880	5.35	11	71	104	88	75	16	15	3	1	..	384	1426	3.71	23
74995	5.47	11	51	77	62	74	26	14	4	2	1	322	1276	3.96	24
8295	5.32	57	60	53	64	16	3	..	..	1	..	254	699	2.75	25
1479094	**5.46**	**301**	**3048**	**7399**	**6922**	**2096**	**628**	**233**	**97**	**40**	**38**	**20802**	**73953**	**3.56**	26
978193	5.42	207	2672	6816	6352	1673	460	160	60	26	25	18451	64863	3.52	27
233914	5.34	77	294	451	423	291	95	36	21	3	6	1697	6261	3.69	28
266987	5.70	17	82	132	147	132	73	37	16	11	7	654	2829	4.33	29
1479094	**5.46**	**301**	**3048**	**7399**	**6922**	**2096**	**628**	**233**	**97**	**40**	**38**	**20802**	**73953**	**3.56**	30

No. 12.—POPULATION, BY AGE(*a*): SOUTH AUSTRALIA, CENSUS, 30 JUNE 1966

Age last birthday	Males	Females	Persons
0	10349	9848	20197
1	10709	9937	20646
2	11199	10461	21660
3	11484	10851	22335
4	11492	11158	22650
0–4	*55233*	*52255*	*107488*
5	11953	11338	23291
6	11719	11408	23127
7	11526	11256	22782
8	11429	10823	22252
9	11306	10879	22185
5–9	*57933*	*55704*	*113637*
10	11173	10679	21852
11	11069	10435	21504
12	10972	10382	21354
13	11013	10609	21622
14	10818	10190	21008
10–14	*55045*	*52295*	*107340*
15	10574	10285	20859
16	10713	10030	20743
17	10342	9723	20065
18	10174	9781	19955
19	10976	10609	21585
15–19	*52779*	*50428*	*103207*
20	8395	8363	16758
21	8408	8299	16707
22	7961	7767	15728
23	7350	7113	14463
24	7450	6882	14332
20–24	*39564*	*38424*	*77988*
25	7008	6548	13556
26	6793	6472	13265
27	6807	6598	13405
28	6585	6333	12918
29	6491	6437	12928
25–29	*33684*	*32388*	*66072*
30	6477	6111	12588
31	6099	5782	11881
32	6328	6044	12372
33	6583	6139	12722
34	6392	6143	12535
30–34	*31879*	*30219*	*62098*
35	7139	6786	13925
36	7377	6672	14049
37	7500	6831	14331
38	7810	7194	15004
39	7818	7317	15135
35–39	*37644*	*34800*	*72444*
40	8060	7549	15609
41	7638	7159	14797
42	7624	7373	14997
43	7564	7331	14895
44	7362	7228	14590
40–44	*38248*	*36640*	*74888*
45	7715	7178	14893
46	7042	6722	13764
47	6114	5921	12035
48	6003	6050	12053
49	6293	5898	12191
45–49	*33167*	*31769*	*64936*
50	6218	5935	12153
51	6289	5944	12233
52	6516	6254	12770
53	6072	5897	11969
54	5878	5639	11517
50–54	*30973*	*29669*	*60642*
55	5457	5382	10839
56	5205	5124	10329
57	5028	4796	9824
58	4809	4762	9571
59	4462	4453	8915
55–59	*24961*	*24517*	*49478*
60	4361	4335	8696
61	3942	3984	7926
62	4001	4009	8010
63	3522	3674	7196
64	3395	3694	7089
60–64	*19221*	*19696*	*38917*
65	3277	3830	7107
66	3015	3767	6782
67	2797	3353	6150
68	2559	3287	5846
69	2375	3224	5599
65–69	*14023*	*17461*	*31484*
70	2304	3410	5714
71	2156	3034	5190
72	2192	3266	5458
73	2104	2928	5032
74	1877	2927	4804
70–74	*10633*	*15565*	*26198*
75	1802	2658	4460
76	1687	2483	4170
77	1574	2254	3828
78	1399	2047	3446
79	1299	1811	3110
75–79	*7761*	*11253*	*19014*
80	1096	1708	2804
81	913	1487	2400
82	772	1342	2114
83	666	1094	1760
84	541	991	1532
80–84	*3988*	*6622*	*10610*
85	448	784	1232
86	360	664	1024
87	233	542	775
88	205	417	622
89	167	308	475
85–89	*1413*	*2715*	4128
90	117	239	356
91	69	187	256
92	71	131	202
93	44	106	150
94	32	97	129
90–94	*333*	*760*	*1093*
95	17	63	80
96	17	38	55
97	4	23	27
98	5	14	19
99	..	14	14
95–99	*43*	*152*	*195*
100 and over	5	13	18
Total	**548530**	**543345**	**1091875**

(*a*) Recorded ages adjusted by distribution of ages 'not stated'.

No. 13.—POPULATION, BY MARITAL STATUS, SOUTH AUSTRALIA, CENSUS, 30 JUNE 1966

Marital status	Males	Females	Persons
Never married—			
Under 15 years of age	168211	160254	328465
15 years of age and over	110592	81731	192323
Total	*278803*	*241985*	*520788*
Married	249048	248731	497779
Married but permanently separated(*a*)	5478	6201	11679
Divorced	4237	4851	9088
Widowed	10964	41577	52541
Grand Total	**548530**	**543345**	**1091875**

(*a*) Legally or otherwise.

No. 14.—POPULATION, BY BIRTHPLACE: SOUTH AUSTRALIA, CENSUS, 30 JUNE 1966

Birthplace	Males	Females	Persons
AUSTRALASIA—			
Australia—			
New South Wales	17177	17779	34956
Victoria	17680	18505	36185
Queensland	3611	3545	7156
South Australia	363981	374317	738298
Western Australia	5571	5605	11176
Tasmania	1969	2005	3974
Northern Territory	764	742	1506
Australian Capital Territory	134	128	262
Australia (undefined)	6078	6336	12414
Total born in Australia	*416965*	*428962*	*845927*
Norfolk Island	7	4	11
Christmas Island	1	..	1
Cocos (Keeling) Islands	1	..	1
Papua	52	33	85
New Guinea	86	81	167
Nauru	6	4	10
Total born in Australian External Territories	*153*	*122*	*275*
New Zealand	1080	1108	2188
Total born in Australasia	*418198*	*430192*	*848390*
EUROPE—			
England	49456	47228	96684
Wales	1382	1217	2599
Scotland	9122	8444	17566
Northern Ireland	1014	823	1837
Ireland, Republic of	427	447	874
Ireland (undefined)	1355	1115	2470
Albania	32	4	36
Austria	1293	1126	2419
Belgium	215	214	429
Bulgaria	304	137	441
Czechoslovakia	836	353	1189
Denmark	364	216	580
Estonia	436	432	868
Finland	313	221	534
France	259	274	533
Germany	8189	8024	16213
Greece	7834	6826	14660
Hungary	1693	1070	2763
Italy	17130	13718	30848
Latvia	1573	1182	2755
Lithuania	855	515	1370
Malta	1276	982	2258
Netherlands	6703	5740	12443
Norway	245	58	303
Poland	4519	2734	7253
Portugal	40	22	62
Romania	250	176	426
Spain	512	425	937
Sweden	228	34	262
Switzerland	144	145	289
EUROPE—*continued*			
U.S.S.R.(*a*)	1875	1609	3484
Yugoslavia	4024	2328	6352
Other countries in Europe	364	304	668
Total born in Europe	*124262*	*108143*	*232405*
ASIA—			
Burma	40	43	83
Ceylon	119	92	211
China	345	270	615
Cyprus	622	497	1119
Hong Kong	109	44	153
India	807	719	1526
Indonesia	231	189	420
Israel	69	84	153
Japan	79	77	156
Lebanon	237	208	445
Malaysia	452	213	665
Pakistan	50	33	83
Philippines	29	13	42
Singapore	148	79	227
Syria	13	8	21
Thailand	13	16	29
Turkey	156	140	296
Other countries in Asia	86	68	154
Total born in Asia	*3605*	*2793*	*6398*
AFRICA—			
United Arab Republic	573	593	1166
Republic of South Africa	371	407	778
Other countries in Africa	357	308	665
Total born in Africa	*1301*	*1308*	*2609*
AMERICA—			
Canada	295	273	568
United States of America	600	413	1013
West Indies Federation	17	14	31
Other countries in North America	22	18	40
Countries in South America	111	87	198
Total born in America	*1045*	*805*	*1850*
PACIFIC ISLANDS—			
Fiji	73	65	138
New Caledonia	6	4	10
New Hebrides	5	7	12
Other Pacific Islands	23	16	39
Total born in Pacific Islands	*107*	*92*	*199*
OTHER—			
At sea	12	12	24
Total born in Australia	416965	428962	845927
Total born outside Australia	131565	114383	245948
Grand Total	**548530**	**543345**	**1091875**

(*a*) Includes Ukraine.

No. 15.—POPULATION, BY NATIONALITY: SOUTH AUSTRALIA, CENSUS, 30 JUNE 1966

Nationality	Males	Females	Persons
BRITISH(*a*)—			
Born in Australia	416965	428962	845927
Born outside Australia	103460	90495	193955
Total British(a)	*520425*	*519457*	*1039882*
FOREIGN—			
Albanian	8	1	9
Austrian	554	401	955
Belgian	154	136	290
Bulgarian	40	17	57
Burmese	..	..	..
Chinese	65	21	86
Czechoslovak	83	23	106
Danish	179	108	287
Dutch	3548	3129	6677
Estonian	31	27	58
Filipino	12	5	17
Finnish	183	148	331
French	173	164	337
German	3085	2597	5682
Greek	4994	4869	9863
Hungarian	304	216	520
Indonesian	17	5	22
Israeli	1	1	2
Italian	9224	8538	17762
Japanese	53	12	65
Latvian	138	86	224
Lebanese	68	61	129
Lithuanian	74	35	109
Norwegian	148	25	173
Polish	934	677	1611
Portuguese	47	15	62
Romanian	17	12	29
Russian(*b*)	354	260	614
Spanish	462	386	848
Swedish	143	24	167
Swiss	60	54	114
Syrian	7	3	10
Thai	13	12	25
Turkish	40	32	72
U.S. American	490	326	816
Citizen of the United Arab Republic	37	28	65
Yugoslav	1566	926	2492
Stateless	711	447	1158
Other	88	61	149
Total foreign	*28105*	*23888*	*51993*
Grand Total	**548530**	**543345**	**1091875**

(*a*) *See* Explanatory Notes, page 8. (*b*) Includes Ukrainian.

No. 16.—OVERSEAS BORN POPULATION, BY PERIOD OF RESIDENCE IN AUSTRALIA SOUTH AUSTRALIA, CENSUS, 30 JUNE 1966

Period of residence in Australia (years)	Males	Females	Persons
Under 1 year	12235	11062	23297
1 and under 2	10332	9742	20074
2 and under 3	8834	8262	17096
3 and under 4	5961	5757	11718
4 and under 5	4349	4441	8790
5 years and over	87919	73586	161505
Not stated	1935	1533	3468
Total born outside Australia	**131565**	**114383**	**245948**

No. 17.—POPULATION, BY EDUCATIONAL ATTAINMENT: SOUTH AUSTRALIA, CENSUS, 30 JUNE 1966

Highest level of education attained	Males	Females	Persons
Tertiary—			
University degree	7632	2060	9692
Other tertiary qualifications(*a*)	10907	7392	18299
Secondary—			
Passed at leaving or leaving honours level	41373	32148	73521
Passed at intermediate level	69281	73387	142668
Attended secondary school(*b*)	130811	131190	262001
Primary—			
Attended primary school(*c*)	221516	232459	453975
No schooling	60221	57605	117826
Not stated	6789	7104	13893
Grand Total	**548530**	**543345**	**1091875**

(*a*) For example, any recognised qualification, other than university degrees, requiring evidence of professional or semi-professional knowledge, obtained by tertiary study extending beyond secondary schooling. (*b*) Passed no examination at intermediate level or above. (*c*) Or passed final primary examinations.

No. 18.—POPULATION, BY RELIGION: SOUTH AUSTRALIA, CENSUS, 30 JUNE 1966

Religion	Males	Females	Persons
CHRISTIAN—			
Baptist	10342	11893	22235
Brethren	270	272	542
Catholic, Roman(*a*)	40016	34952	74968
Catholic(*a*)	72153	73455	145608
Churches of Christ	11884	13460	25344
Church of England	141408	144746	286154
Congregational	8561	9727	18288
Orthodox	14852	12901	27753
Lutheran	29487	29794	59281
Methodist	110976	116507	227483
Presbyterian	21286	21401	42687
Salvation Army	3542	3762	7304
Seventh-day Adventist	1339	1660	2999
Protestant (undefined)	6556	6420	12976
Other (including Christian undefined)	6863	7456	14319
Total Christian	*479535*	*488406*	*967941*
NON-CHRISTIAN—			
Hebrew	622	627	1249
Other	678	413	1091
Total Non-Christian	*1300*	*1040*	*2340*
Indefinite	1908	1593	3501
No religion	5379	2993	8372
No reply	60408	49313	109721
Grand Total	**548530**	**543345**	**1091875**

(*a*) As stated in individual Census Schedules.

No. 19.—POPULATION, BY OCCUPATIONAL STATUS: SOUTH AUSTRALIA, CENSUS, 30 JUNE 1966

Occupational status	Males	Females	Persons
IN WORK FORCE—			
Employed—			
Employer	23747	6228	29975
Self-employed	31135	7205	38340
Employee—on wage or salary	259105	111197	370302
Helper, unpaid	1167	2613	3780
Total employed	*315154*	*127243*	*442397*
Unemployed	4464	3563	8027
Total in work force	*319618*	*130806*	*450424*
NOT IN WORK FORCE—			
Child not at school	57455	54372	111827
Child attending school or full-time student	130409	120284	250693
Mainly dependent on pension or superannuation	26500	42385	68885
Of independent means	5189	5359	10548
Home duties	..	181791	181791
Inmates of institutions	3267	3761	7028
Other not in work force	6092	4587	10679
Total not in work force	*228912*	*412539*	*641451*
Grand Total	**548530**	**543345**	**1091875**

No. 20.—POPULATION, BY INDUSTRY: SOUTH AUSTRALIA, CENSUS, 30 JUNE 1966

Industry group and sub-group	Males	Females	Persons
A. PRIMARY PRODUCTION—			
Fishing	941	30	971
Hunting and trapping	121	3	124
Rural industries	36989	8690	45679
Forestry	834	47	881
Total Primary Production	38885	8770	47655
B. MINING AND QUARRYING—			
Mining (including opencut mining)	1985	111	2096
Quarrying	1085	50	1135
Total Mining and Quarrying	*3070*	*161*	*3231*
C. MANUFACTURING—			
Manufacture, relating to cement, bricks, glass and stone	4367	444	4811
Manufacture of products of petroleum and coal (excluding chemical and gas works)	353	39	392
Founding, engineering and metalworking	36907	7941	44848
Manufacture, assembly and repair of ships, vehicles, parts and accessories	25118	1877	26995
Manufacture of yarns, textiles and articles thereof (excluding clothing and furnishing drapery)	1908	1360	3268
Manufacture of clothing and knitted goods (including needleworking)	656	2438	3094
Manufacture of boots, shoes and accessories (other than rubber or plastic)	956	632	1588
Manufacture of food, drink and tobacco	11399	4380	15779
Sawmilling and manufacture of wood products (other than furniture)	4482	457	4939
Manufacture of furniture and fittings (other than metal), bedding and furnishing drapery	2230	519	2749
Manufacture of paper and paper products, printing, packaging, bookbinding and photography	5129	1944	7073
Manufacture of chemicals, dyes, explosives, paints and non-mineral oils	3306	735	4041
Manufacture of jewellery, watchmaking, electroplating and minting	500	109	609
Preparation of skins and leather; manufacture of goods of leather and leather substitutes (other than clothing or footwear)	378	110	488
Manufacture of rubber goods	1779	432	2211
Manufacture of musical, surgical and scientific instruments and apparatus	352	136	488
Manufacture of plastic products (n.e.i.)	397	288	685
Other manufacturing	491	354	845
Manufacturing undefined	87	63	150
Total Manufacturing	*100795*	*24258*	*125053*
D. ELECTRICITY, GAS, WATER AND SANITARY SERVICES (PRODUCTION, SUPPLY AND MAINTENANCE)—			
Gas and electricity	6269	368	6637
Water supply, sewerage, etc.	4536	195	4731
Total Electricity, Gas, Water and Sanitary Services	*10805*	*563*	*11368*
E. BUILDING AND CONSTRUCTION—			
Construction and repair of buildings	25330	1259	26589
Construction works (other than buildings)	11589	256	11845
Total Building and Construction	*36919*	*1515*	*38434*
F. TRANSPORT AND STORAGE —			
Road transport	9990	1117	11107
Shipping	2177	172	2349
Loading and discharging vessels	2645	38	2683
Rail and air transport	6818	814	7632
Other transport	1	..	1
Storage	180	30	210
Total Transport and Storage	*21811*	*2171*	*23982*
G. COMMUNICATION	*7683*	*2200*	*9883*
H. FINANCE AND PROPERTY—			
Banking	4221	2064	6285
Insurance	2835	2165	5000
Other finance and property	2745	1862	4607
Total Finance and Property	*9801*	*6091*	*15892*
I. COMMERCE—			
Wholesale trade	15870	5640	21510
Livestock and primary produce dealing, etc.	3255	780	4035
Retail trade	25736	24924	50660
Total Commerce	*44861*	*31344*	*76205*
J. PUBLIC AUTHORITY (N.E.I.) AND DEFENCE SERVICES—			
Public authority activities (n.e.i.)	7598	3226	10824
Defence: enlisted personnel	3431	168	3599
Defence: civilian employees	495	147	642
Total Public Authority (n.e.i.) and Defence Services	*11524*	*3541*	*15065*
K. COMMUNITY AND BUSINESS SERVICES (INCLUDING PROFESSIONAL)—			
Law, order and public safety	3396	985	4381
Religion and social welfare	1892	1917	3809
Health, hospitals, etc.	4094	13710	17804
Education	7737	11733	19470
Other community and business services (including professional)	3104	2277	5381
Total Community and Business Services	*20223*	*30622*	*50845*
L. AMUSEMENT, HOTELS AND OTHER ACCOMMODATION, CAFES, PERSONAL SERVICE, ETC.—			
Amusement, sport and recreation	2885	1153	4038
Private domestic service	532	2604	3136
Hotels, boarding houses and other accommodation and restaurants	4108	6600	10708
Other personal services	2271	4346	6617
Total Amusement, Hotels and other accommodation, cafes, personal services, etc.	*9796*	*14703*	*24499*
M. OTHER INDUSTRIES	*3*	*3*	*6*
N. INDUSTRY INADEQUATELY DESCRIBED OR NOT STATED	*3442*	*4864*	*8306*
Grand total in the work force	**319618**	**130806**	**450424**

N.E.I. = Not elsewhere included.

No. 21.—POPULATION, BY OCCUPATION: SOUTH AUSTRALIA, CENSUS, 30 JUNE 1966

Occupation major group and minor group	Males	Females	Persons
0. PROFESSIONAL, TECHNICAL AND RELATED WORKERS—			
Architects, engineers and surveyors	2421	8	2429
Chemists, physicists, geologists and other physical scientists	946	62	1008
Biologists, veterinarians, agronomists and related scientists	333	39	372
Medical practitioners and dentists	1386	128	1514
Nurses	369	7126	7495
Professional medical workers, n.e.c.	775	409	1184
Teachers	5940	8303	14243
Clergy and related members of religious orders	1295	244	1539
Law professionals	378	31	409
Artists, entertainers, writers and related workers	1267	702	1969
Draftsmen and technicians, n.e.c.	6127	1072	7199
Other professional, technical and related workers	2595	528	3123
Total professional, technical and related workers	*23832*	*18652*	*42484*
1. ADMINISTRATIVE, EXECUTIVE AND MANAGERIAL WORKERS—			
Administrators and executive officials, government, n.e.c.	1070	18	1088
Employers, workers on own account, directors, managers, n.e.c.	23210	3075	26285
Total administrative, executive and managerial workers	*24280*	*3093*	*27373*
2. CLERICAL WORKERS—			
Book-keepers and cashiers	2854	2339	5193
Stenographers and typists	..	14884	14884
Other clerical workers	22568	18777	41345
Total clerical workers	*25422*	*36000*	*61422*
3. SALES WORKERS—			
Insurance, real estate salesmen, auctioneers and valuers	2158	128	2286
Commercial travellers and manufacturers' agents	4381	162	4543
Proprietors and shopkeepers working on own account, n.e.c., retail and wholesale trade, salesmen, shop assistants and related workers	10835	18871	29706
Total sales workers	*17374*	*19161*	*36535*
4. FARMERS, FISHERMEN, HUNTERS, TIMBER GETTERS AND RELATED WORKERS—			
Farmers and farm managers	26499	3907	30406
Farm workers, including farm foremen, n.e.c.	12162	4492	16654
Wool classers	220	..	220
Hunters and trappers	123	..	123
Fishermen and related workers	917	19	936
Timber getters and other forestry workers	806	3	809
Total farmers, fishermen, hunters, timber getters and related workers	*40727*	*8421*	*49148*
5. MINERS, QUARRYMEN AND RELATED WORKERS—			
Miners and quarrymen	1442	26	1468
Well drillers and related workers	178	..	178
Mineral treaters	124	..	124
Total miners, quarrymen and related workers	*1744*	*26*	*1770*
6. WORKERS IN TRANSPORT AND COMMUNICATION OCCUPATIONS—			
Deck officers, engineer officers and pilot, ship	423	..	423
Deck and engine room hands, ship, barge, crews and boatmen	880	..	880
Aircraft pilots, navigators and flight engineers	119	2	121
Drivers and firemen, railway	1079	..	1079
Drivers, road transport	15145	305	15450
Guards and conductors, railway	363	..	363
Inspectors, supervisors, traffic controllers and despatchers, transport	2000	35	2035
Telephone, telegraph and related telecommunication operators	337	2265	2602
Postmasters, postmen and messengers	2238	428	2666
Workers in transport and communication occupations, n.e.c.	690	11	701
Total workers in transport and communication occupations	*23274*	*3046*	*26320*
7/8. CRAFTSMEN, PRODUCTION-PROCESS WORKERS AND LABOURERS, N.E.C.—			
Spinners, weavers, knitters, dyers and related workers	926	885	1811
Tailors, cutters, furriers and related workers	1502	3443	4945
Leather cutters, lasters and sewers (except gloves and garments) and related workers	923	571	1494
Furnacemen, rollers, drawers, moulders and related metal making and treating workers	2159	..	2159
Precision instrument makers, watchmakers, jewellers and related workers	1321	58	1379
Toolmakers, machinists, plumbers, welders, platers and related workers	41808	604	42412
Electricians and related electric and electronics workers	11976	165	12141
Metal makers, metal workers and electrical production-process workers, n.e.c.	5288	3396	8684
Carpenters, joiners, cabinetmakers and related workers	12299	296	12595
Painters and decorators	5740	77	5817
Bricklayers, plasterers and construction workers, n.e.c.	9578	15	9593
Compositors, pressmen, engravers, bookbinders and related workers	2303	573	2876
Potters, kilnmen, glass and clay formers and related workers	970	106	1076
Millers, bakers, brewmasters and related food and beverage workers	7592	1606	9198
Chemical and related process workers	1391	205	1596
Tobacco preparers and tobacco product makers	1	1	2
Craftsmen and production-process workers, n.e.c.	2256	1078	3334
Packers, labellers and related workers	1278	2145	3423
Stationary engine, excavating, lifting equipment operators and related workers	6952	13	6965
Freight handlers, including waterside workers	10528	286	10814
Labourers, n.e.c.	18629	279	18908
Total craftsmen, production-process workers and labourers, n.e.c.	*145420*	*15802*	*161222*
9. SERVICE, SPORT AND RECREATION WORKERS—			
Fire brigade men, policemen, protective service and related workers	3385	106	3491
Housekeepers, cooks, maids and related workers	1338	10140	11478
Waiters, bartenders	1603	1921	3524
Building caretakers, cleaners	2025	4373	6398
Barbers, hairdressers, beauticians and related workers	858	2181	3039
Launderers, dry cleaners and pressers	425	1203	1628
Athletes, sportsmen and related workers	260	43	303
Photographers and related camera operators	323	110	433
Embalmers and undertakers	45	9	54
Service, sport, recreation workers, n.e.c.	1349	1900	3249
Total service, sport and recreation workers	*11611*	*21986*	*33597*
10. MEMBERS OF ARMED SERVICES	*3431*	*168*	*3599*
11. OCCUPATION INADEQUATELY DESCRIBED OR NOT STATED	*2503*	*4451*	*6954*
Grand total in the work force	**319618**	**130806**	**450424**

N.E.C. = Not elsewhere classified.

ALPHABETICAL INDEX TO LOCAL GOVERNMENT AREAS, URBAN CENTRES AND LOCALITIES SOUTH AUSTRALIA, CENSUS, 30 JUNE 1966

Name	C = City M = Municipality D.C. = District Council U.C. = Urban Centre L = Locality	Statistical Division	Page number for each characteristic										
			Age, marital status	Birthplace	Nationality	Period of residence	Education, religion	Occupational status	Industry	Occupation	Class of dwelling	Number of inmates	Number of rooms
Adelaide	C	Adelaide	12	42	74	104	120	152	182	212	242	256	268
Angaston	D.C.	Central	16	46	78	106	124	156	186	216	244	258	270
Angaston	U.C.	Central	16	46	78	106	124	156	186	216	244	258	270
Ardrossan	L	Central	22	52	84	109	130	162	192	222	246	260	272
Balaklava	D.C.	Central	16	46	78	106	124	156	186	216	244	258	270
Balaklava	U.C.	Central	16	46	78	106	124	156	186	216	244	258	270
Barmera	D.C.	Murray Mallee	34	66	96	115	144	174	204	234, 236	252	264	276
Barmera	U.C.	Murray Mallee	34	66	96	115	144	174	204	234	252	264	276
Barossa	D.C.	Central	16	48	78	106	124	156	186	216	244	258	270
Beachport	D.C.	South Eastern	28, 30	60	90, 92	112	138	168	198, 200	230	250	262	274
Berri	D.C.	Murray Mallee	34	66	96	115	144	174	204	236	252	264	276
Berri	U.C.	Murray Mallee	34	66	96	115	144	174	204	236	252	264	276
Blyth	D.C.	Lower North	24	54	86	109	132	162	194	224	246	260	272
Bordertown	U.C.	South Eastern	30	62	92	113	140	170	200	232	250	262	274
Brighton	C	Adelaide	12	42	74	104	120	152	182	212	242	256	268
Brown's Well	D.C.	Murray Mallee	34	66	96	115	144	174	204	236	252	264	276
Burnside	C	Adelaide	12	42	74	104	120	152	182	212	242	256	268
Burra	M	Lower North	24	54	86	109	132	164	194	224	246	260	272
Burra Burra	D.C.	Lower North	24	54	86	109	132	164	194	224	246	260	272
Bute	D.C.	Lower North	24	54	86	109	132	164	194	224	246	260	272
Campbelltown	C	Adelaide	12	42	74	104	120	152	182	212	242	256	268
Carrieton	D.C.	Upper North	26	58	88	111	136	166	196	228	248	262	274
Ceduna	U.C.	Western	32	64	94	114	142	172	202	234	252	264	276
Clare	D.C.	Lower North	24	54	86	109	132	164	194	224	246	260	272
Clare	M	Lower North	24	54	86	109	132	164	194	224	246	260	272
Cleve	D.C.	Western	32	62	94	113	140	172	202	232	250	264	276
Cleve	L	Western	32	62	94	113	140	172	202	232	250	..	..
Clinton	D.C.	Lower North	24	54	86	109	132	164	194	224	246	260	272
Colonel Light Gardens	M	Adelaide	12	42	74	104	120	152	182	212	242	256	268
Coonalpyn Downs	D.C.	Murray Mallee	36	66	98	115	144	174	206	236	252	264	276
Cowell	L	Western	32	62	94	114	140	172	202	232	252	..	..
Crafers-Bridgewater	U.C.	Adelaide	14	44	76	105	122	154	184	214	242	256	268
Crystal Brook	D.C.	Lower North	24	54	86	110	132	164	194	224	248	260	272
Crystal Brook	U.C.	Lower North	24	54	86	110	132	164	194	224	248	260	272
Cummins	L	Western	32	64	94	114	142	172	202	232	252	..	..
Dudley	D.C.	Central	16	48	78	106	126	156	186	216	244	258	270
East Murray	D.C.	Murray Mallee	36	66	98	115	144	176	206	236	252	264	276
East Torrens	D.C.	Adelaide	12	42	74	104	120	152	182	212	242	256	268
Elizabeth	C	Adelaide	12	42	74	104	120	152	182	212	242	256	268
Elliston	D.C.	Western	32	62	94	113	140	172	202	232	250	264	276
Encounter Bay	D.C.	Central	18	48	80	106	126	156, 158	188	218	244	258	270
Enfield	C	Adelaide	12	42	74	104	120	152	182	212	242	256	268
Eudunda	D.C.	Central	18	48	80	106, 107	126	158	188	218	244	258	270
Eudunda	L	Central	18	48	80	106	126	158	188	218	244	..	..
Franklin Harbor	D.C.	Western	32	62	94	114	140	172	202	232	252	264	276
Freeling	D.C.	Central	18	48	80	107	126	158	188	218	244	258	270
Freeling	L	Central	18	48	80	107	126	158	188	218	244	..	..
Gawler	M	Adelaide	12	42	74	104	120	152	182	212	242	256	268
Gawler (part)	U.C.	Adelaide	12	42	74	104	120	152	182	212	242	256	268
Gawler (part)	U.C.	Adelaide	14	44	76	105	122	154	184	214	242	256	268
Georgetown	D.C.	Lower North	24	54	86	110	132	164	194	224	248	260	272
Gladstone	D.C.	Lower North	24	54	86	110	132	164	194	224	248	260	272
Gladstone	U.C.	Lower North	24	54	86	110	132	164	194	224	248	260	272
Glenelg	M	Adelaide	12	42	74	104	120	152	182	212	242	256	268
Goolwa	U.C.	Central	20	50	82	108	128	160	190	220	246	258	270
Gumeracha	D.C.	Central	18	48	80	107	126	158	188	218	244	258	270
Hallett	D.C.	Lower North	24	54	86	110	132	164	194	224	248	260	272
Hamley Bridge	L	Central	20	50	82	108	128	160	190	220	246	..	..
Hawker	D.C.	Upper North	28	58	90	111	136	166	198	228	248	262	274
Henley and Grange	M	Adelaide	12	42	74	104	120	152	182	212	242	256	268
Hindmarsh	M	Adelaide	12	42	74	104	120	152	182	212	242	256	268
Iron Knob	L	Western	34	64	96	114	142	174	204	234	252	..	..
Jamestown	D.C.	Lower North	24	54	86	110	132	164	194	224	248	260	272
Jamestown	M	Lower North	24	54	86	110	132	164	194	224	248	260	272
Kadina	D.C.	Lower North	24	56	86	110	134	164	194	224, 226	248	260	272
Kadina (part)	U.C.	Lower North	24	56	86	110	134	164	194	224	248	260	272
Kadina	M	Lower North	24	56	86	110	132	164	194	224	248	260	272
Kadina (part)	U.C.	Lower North	24	56	86	110	134	164	194	224	248	260	272
Kanyaka	D.C.	Upper North	28	58	90	111	136	168	198	228	248	262	274
Kapunda	D.C.	Central	18	48	80	107	126	158	188	218	244	258	270
Kapunda	U.C.	Central	18	48	80	107	126	158	188	218	244	258	270
Karoonda	D.C.	Murray Mallee	36	66	98	115	144	176	206	236	252	264	276
Keith	U.C.	South Eastern	30	62	92	113	140	170	200	232	250	262	274
Kensington and Norwood	C	Adelaide	12	42	74	104	120	152	182	212	242	256	268
Kimba	D.C.	Western	32	64	94	114	140, 142	172	202	232	252	264	276
Kimba	L	Western	32	64	94	114	140	172	202	232	252	..	..
Kingscote	D.C.	Central	18	48	80	107	126	158	188	218	244	258	270
Kingscote	U.C.	Central	18	48	80	107	126	158	188	218	244	258	270
Kingston South East	U.C.	South Eastern	30	60	92	112	138	170	200	230	250	262	274
Lacepede	D.C.	South Eastern	30	60	92	112	138	170	200	230	250	262	274
Lameroo	D.C.	Murray Mallee	36	66	98	115	144	176	206	236	252	264	276

Alphabetical Index to Local Government Areas, Urban Centres and Localities, South Australia, Census 30 June 1966—*continued*

Name	C = City M = Municipality D.C. = District Council U.C. = Urban Centre L = Locality	Statistical Division	Page number for each characteristic									
			Age, marital status	Birthplace	Nationality	Period of residence	Education, religion	Occupational status	Industry	Occupation	Class of dwelling	Number of inmates	Number of rooms
Lameroo	L	Murray Mallee	36	66	98	115	144	176	206	236	252	..	..
Laura	D.C.	Lower North	24, 26	56	86, 88	110	134	164, 166	194, 196	226	248	260	272
Laura	L	Lower North	24	56	86	110	134	164	194	226	248	..	..
Le Hunte	D.C.	Western	32	64	94	114	142	172	202	232	252	264	276
Leigh Creek	U.C.	Remainder of State	38	70	100	117	148	178	208	238	254	266	278
Lincoln	D.C.	Western	32	64	94	114	142	172	202	232, 234	252	264	276
Lobethal	U.C.	Central	20	50	82	108	128	160	190	220	246	258	270
Loxton	D.C.	Murray Mallee	36	66	98	115	144	176	206	236	252	264	276
Loxton	U.C.	Murray Mallee	36	66	98	115	144	176	206	236	252	264	276
Lucindale	D.C.	South Eastern	30	60	92	112	138	170	200	230	250	262	274
Maitland	M	Central	18	48	80	107	126	158	188	218	244	258	270
Maitland	U.C.	Central	18	48	80	107	126	158	188	218	244	258	270
Mallala	D.C.	Central	18	48	80	107	126	158	188	218	244	258	270
Mannum	D.C.	Murray Mallee	36	68	98	115, 116	144, 146	176	206	236	254	264	276
Mannum	U.C.	Murray Mallee	36	68	98	115	144	176	206	236	254	264	276
Marion	C	Adelaide	12	42	74	104	120	152	182	212	242	256	268
Marne	D.C.	Murray Mallee	36	68	98	116	146	176	206	236	254	264	276
McLaren Vale (part)	L	Adelaide (Noarlunga (D.C.))	14	44	76	105	122	154	184	214	242	..	..
McLaren Vale (part)	L	Adelaide (Willunga (D.C.))	16	46	78	106	124	156	186	216	244	..	..
Meadows (part)	D.C.	Adelaide	12	42	74	104	120	152	182	212	242	256	268
Meadows (part)	D.C.	Central	18	48	80	107	126	158	188	218	244	258	270
Meningie	D.C.	Murray Mallee	36	68	98	116	146	176	206	236, 238	254	264	276
Meningie	L	Murray Mallee	36	68	98	116	146	176	206	236	254	..	..
Millicent	D.C.	South Eastern	30	60	92	112	138	170	200	230	250	262	274
Millicent	U.C.	South Eastern	30	60	92	112	138	170	200	230	250	262	274
Minlaton	D.C.	Central	18	50	80	107	126, 128	158	188	218, 220	244	258	270
Minlaton	L	Central	18	50	80	107	126	158	188	218	244	..	..
Mitcham	C	Adelaide	12	42	74	104	120	152	182	212	242	256	268
Mobilong	D.C.	Murray Mallee	36	68	98	116	146	176	206	238	254	264	276
Moonta	M	Lower North	26	56	88	110	134	166	196	226	248	260	272
Moonta (part)	U.C.	Lower North	26	56	88	110	134	166	196	226	248	260	272
Moonta (part)	U.C.	Lower North (Kadina (D.C.))	24	56	86	110	134	164	194	224	248	260	272
Morgan	D.C.	Murray Mallee	36	68	98	116	146	176	206	238	254	264	276
Mount Barker	D.C.	Central	20	50	82	107	128	158, 160	190	220	244	258	270
Mount Barker	U.C.	Central	20	50	82	107	128	158	190	220	244	258	270
Mount Burr	L	South Eastern	28	60	90	112	138	168	198	230	250	..	..
Mount Gambier	C	South Eastern	30	60	92	112	138	170	200	230	250	262	274
Mount Gambier	D.C.	South Eastern	30	60	92	113	138	170	200	230	250	262	274
Mount Pleasant	D.C.	Central	20	50	82	107	128	160	190	220	244	258	270
Mudla Wirra (part)	D.C.	Adelaide (Urban Gawler (part))	12	44	74	104	120	152	182	212	242	256	268
Mudla Wirra (part)	D.C.	Central	20	50	82	107	128	160	190	220	244	258	270
Munno Para	D.C.	Adelaide	14	44	76	104, 105	122	154	184	214	242	256	268
Murat Bay	D.C.	Western	32	64	94	114	142	172	202	234	252	264	276
Murray Bridge	M	Murray Mallee	36	68	98	116	146	176	206	238	254	264	276
Naracoorte	D.C.	South Eastern	30	60	92	113	138	170	200	230	250	262	274
Naracoorte	M	South Eastern	30	60	92	113	138	170	200	230	250	262	274
Noarlunga	D.C.	Adelaide	14	44	76	105	122	154	184	214	242	256	268
Not Incorporated	..	Central	22	54	84	109	130	162	192	222	246	260	272
Not Incorporated	..	Lower North	26	58	88	111	136	166	196	226	248	262	274
Not Incorporated	..	Upper North	28	60	90	112	138	168	198	228	250	262	274
Not Incorporated	..	Western	34	64, 66	96	114, 115	142	174	204	234	252	264	276
Not Incorporated	..	Murray Mallee	38	70	100	116	148	178	208	238	254	266	278
Not Incorporated	..	Remainder of State	38	70	100	117	148	178	208	238	254	266	278
Nuriootpa	U.C.	Central	16	46	78	106	124	156	186	216	244	258	270
Onkaparinga	D.C.	Central	20	50	82	108	128	160	190	220	246	258	270
Orroroo	D.C.	Upper North	28	58	90	111	136	168	198	228	248	262	274
Orroroo	L	Upper North	28	58	90	111	136	168	198	228	248	..	..
Owen	D.C.	Central	20	50	82	108	128	160	190	220	246	258	270
Paringa	D.C.	Murray Mallee	36	68	98	116	146	176	206	238	254	264	278
Payneham	C	Adelaide	14	44	76	105	122	154	184	214	242	256	268
Peake	D.C.	Murray Mallee	38	68	100	116	146	176	208	238	254	266	278
Penola	D.C.	South Eastern	30	60, 62	92	113	138	170	200	230	250	262	274
Penola	U.C.	South Eastern	30	60	92	113	138	170	200	230	250	262	274
Peterborough	D.C.	Upper North	28	58	90	112	136	168	198	228	248	262	274
Peterborough	M	Upper North	28	58	90	111	136	168	198	228	248	262	274
Pinnaroo	D.C.	Murray Mallee	38	68	100	116	146	176, 178	208	238	254	266	278
Pinnaroo	L	Murray Mallee	38	68	100	116	146	176	208	238	254	..	..
Pirie	D.C.	Lower North	26	56	88	110	134	166	196	226	248	260	272
Port Adelaide	C	Adelaide	14	44	76	105	122	154	184	214	242	256	268
Port Augusta	C	Upper North	28	58	90	112	136	168	198	228	250	262	274
Port Broughton	D.C.	Lower North	26	56	88	110, 111	134	166	196	226	248	260	272
Port Broughton	U.C.	Lower North	26	56	88	110	134	166	196	226	248	260	272
Port Elliot	D.C.	Central	20	50	82	108	128	160	190	220	246	258	270
Port Elliot	U.C.	Central	20	50	82	108	128	160	190	220	246	258	270
Port Germein	D.C.	Upper North	28	58	90	112	136	168	198	228	250	262	274
Port Lincoln	M	Western	34	64	96	114	142	172	204	234	252	264	276
Port MacDonnell	D.C.	South Eastern	30	62	92	113	140	170	200	230	250	262	274
Port MacDonnell	U.C.	South Eastern	30	62	92	113	140	170	200	230	250	262	274
Port Pirie	C	Lower North	26	56	88	111	134	166	196	226	248	260	272
Port Pirie (part)	U.C.	Lower North (Pirie (D.C.))	26	56	88	110	134	166	196	226	248	260	272
Port Pirie (part)	U.C.	Lower North (Port Pirie (C))	26	56	88	111	134	166	196	226	248	260	272
Port Wakefield	D.C.	Central	20	50	82	108	128	160	190	220	246	258	270

Alphabetical Index to Local Government Areas, Urban Centres and Localities, South Australia, Census 30 June 1966—*continued*

Name	C = City M = Municipality D.C. = District Council U.C. = Urban Centre L = Locality	Statistical Division	Page number for each characteristic										
			Age, marital status	Birthplace	Nationality	Period of residence	Education, religion	Occupational status	Industry	Occupation	Class of dwelling	Number of inmates	Number of rooms
Prospect	C	Adelaide	14	44	76	105	122	154	184	214	242	256	268
Quorn	M	Upper North	28	58	90	112	136	168	198	228	250	262	274
Red Hill	D.C.	Lower North	26	56	88	111	134	166	196	226	248	262	274
Renmark	M	Murray Mallee	38	68	100	116	146	178	208	238	254	266	278
Renmark	U.C.	Murray Mallee	38	68	100	116	146	178	208	238	254	266	278
Reynella-Port Noarlunga	U.C.	Adelaide	14	44	76	105	122	154	184	214	242	256	268
Riverton	D.C.	Central	20	52	82	108	128, 130	160	190	220	246	258	270
Riverton	L	Central	20	52	82	108	128	160	190	220	246	..	..
Robe	D.C.	South Eastern	30	62	92	113	140	170	200	230	250	262	274
Robertstown	D.C.	Central	20	52	82	108	130	160	190	222	246	258	270
Saddleworth	D.C.	Central	22	52	84	108	130	160	192	222	246	258	270
St Peters	M	Adelaide	14	44	76	105	122	154	184	214	242	256	268
Salisbury	C	Adelaide	14	44	76	105	122	154	184	214	242	256	268
Sedan	D.C.	Central	22	52	84	108	130	162	192	222	246	260	272
Snowtown	D.C.	Lower North	26	56	88	111	134	166	196	226	248	262	274
Snowtown	L	Lower North	26	56	88	111	134	166	196	226	248	..	..
Spalding	D.C.	Lower North	26	56	88	111	134	166	196	226	248	262	274
Stirling	D.C.	Adelaide	14	44	76	105	122	154	184	214	242	256	268
Stirling North (part)	L	Upper North (Kanyaka (D.C.))	28	58	90	111	136	168	198	228	248	..	..
Stirling North (part)	L	Upper North (Wilmington (D.C.))	28	58	90	112	136	168	198	228	250	..	..
Strathalbyn	D.C.	Central	22	52	84	108	130	162	192	222	246	260	272
Strathalbyn	M	Central	22	52	84	108	130	162	192	222	246	260	272
Streaky Bay	D.C.	Western	34	64	96	114	142	174	204	234	252	264	276
Streaky Bay	L	Western	34	64	96	114	142	174	204	234	252	..	..
Tailem Bend	U.C.	Murray Mallee (Meningie (D.C.))	36	68	98	116	146	176	206	236	254	264	276
Tantanoola	D.C.	South Eastern	30	62	92	113	140	170	200	230	250	262	274
Tanunda	D.C.	Central	22	52	84	108, 109	130	162	192	222	246	260	272
Tanunda	U.C.	Central	22	52	84	108	130	162	192	222	246	260	272
Tatiara	D.C.	South Eastern	30, 32	62	92, 94	113	140	170	200, 202	232	250	262, 264	274, 276
Teatree Gully	D.C.	Adelaide	14	44, 46	76	105	122	154	184	214	242	256	268
Thebarton	M	Adelaide	16	46	78	105	124	154	184	216	242	256	268
Truro	D.C.	Central	22	52	84	109	130	162	192	222	246	260	272
Tumby Bay	D.C.	Western	34	64	96	114	142	174	204	234	252	264	276
Tumby Bay	L	Western	34	64	96	114	142	174	204	234	252	..	..
Unley	C	Adelaide	16	46	78	105	124	156	186	216	242	256	268
Upper Wakefield	D.C.	Lower North	26	58	88	111	134	166	196	226	248	262	274
Victor Harbor	M	Central	22	52	84	109	130	162	192	222	246	260	272
Victor Harbor (part)	U.C.	Central (Encounter Bay (D.C.))	18	48	80	106	126	156	188	218	244	258	270
Victor Harbor (part)	U.C.	Central (Victor Harbor (M))	22	52	84	109	130	162	192	222	246	260	272
Waikerie	D.C.	Murray Mallee	38	68, 70	100	116	146	178	208	238	254	266	278
Waikerie	L	Murray Mallee	38	68	100	116	146	178	208	238	254	..	..
Walkerville	M	Adelaide	16	46	78	105	124	156	186	216	242	256	268
Wallaroo	M	Lower North	26	58	88	111	136	166	196	226	248	262	274
Warooka	D.C.	Central	22	52	84	109	130	162	192	222	246	260	272
West Torrens	C	Adelaide	16	46	78	106	124	156	186	216	242	256	268
Whyalla	C	Western	34	64	96	114	142	174	204	234	252	264	276
Willunga (part)	D.C.	Adelaide	16	46	78	106	124	156	186	216	244	256	268
Willunga (part)	D.C.	Central	22	52	84	109	130	162	192	222	246	260	272
Wilmington	D.C.	Upper North	28	58, 60	90	112	136	168	198	228	250	262	274
Woodside	L	Central	20	50	82	108	128	160	190	220	246	..	..
Woodville	C	Adelaide	16	46	78	106	124	156	186	216	244	258	270
Woomera-Maralinga	U.C.	Remainder of State	38	70	100	117	148	178	208	238	254	266	278
Yankalilla	D.C.	Central	22	52	84	109	130	162	192	222	246	260	272
Yorke Peninsula	D.C.	Central	22	52	84	109	130	162	192	222	246	260	272
Yorketown	D.C.	Central	22	52, 54	84	109	130	162	192	222	246	260	272
Yorketown	L	Central	22	52	84	109	130	162	192	222	246	..	..

1966 CENSUS OF POPULATION AND HOUSING PUBLICATIONS

issued by the Commonwealth Bureau of Census and Statistics

Information from the 1966 Census of Population and Housing is in three series of publications:

FIELD COUNT STATEMENTS (in mimeographed form). Contain preliminary figures compiled by field personnel during the taking of the Census. These have been superseded by the Census Bulletins.

BULLETINS (mimeographed). Contain preliminary results from the Census. All of these Bulletins have been issued and, in the list below, dates of issue are shown in italics. In most cases these Bulletins will be superseded by a corresponding Part of the printed Volumes.

The mimeographed bulletins are available in limited numbers free of charge from the Commonwealth Statistician, Canberra.

Bulletins Nos 1 to 8 were issued in separate parts for Australia, each State and Territory.

No. 1. Summary of Population. *April 1967 to Dec. 1967.*
No. 2. Summary of Dwellings. *June 1967 to Sept. 1969.*
No. 3. Population: By Age and Marital Status. *Feb. 1968 to May 1968.*
No. 4. Population: By Industry and Age. *May 1967 to June 1968.*
No. 5. Overseas-Born Population: By Birthplace and Nationality. *May 1967 to July 1968.*
No. 6. Population: By Industry and Occupational Status. *May 1967 to July 1968.*
No. 7. Population: By Marital Status, Age and Occupational Status. *May 1967 to June 1968.*
No. 8. Population and Dwellings—
Local Government Areas and Urban Centres (N.S.W., Vic., Qld, S.A., W.A., Tas.) *May 1968 to Mar. 1969.*
Police Districts (N.T.) *Aug. 1968.*
Administrative Divisions (A.C.T.) *June 1967.*
Local Government Areas, Urban Centres, etc. (Australia). *Dec. 1969.*
No. 10. Census of the Territory of Norfolk Island. *June 1968.*
No. 11. Census of the Territory of Christmas Island. *Oct. 1968.*
No. 12. Census of the Territory of Cocos (Keeling) Islands. *Oct. 1968.*
No. 13. Census of the Territory of Nauru. *Nov. 1968.*

The Aboriginal Population (Revised Statement): States and Territories of Australia. *Nov. 1967.*

The Aboriginal Population of Australia: Summary of Characteristics. *April 1969.*

VOLUMES (printed). These are now in the course of publication. There are six volumes, five of which consist of a number of separate Parts.

The Titles are given below with the date of issues up to this part shown in italics. Prices and distribution arrangements are outlined below.

Vol. 1. POPULATION: SINGLE CHARACTERISTICS—
Part 1. Age. *May 1971.* 50c, 68c.
Part 2. Marital status. *May 1971.* 50c, 62c.
Part 3. Birthplace. 50c.
Part 4. Nationality. 50c.
Part 5. Period of residence. 50c.
Part 6. Educational attainment. 50c.
Part 7. Religion. 50c.
Part 8. Occupational status. 50c.
Part 9. Industry. $1.00.
Part 10. Occupation. 50c.
Part 11. Race. 50c.

Vol. 2. POPULATION: RELATED CHARACTERISTICS—
Part 1. Growth and distribution of the population. 50c.
Part 2. Demographic data. 50c.
Part 3. The overseas-born population. 50c.
Part 4. The work force. 50c.
Part 5. Families and households. 50c.

Vol. 3. HOUSING.

Vol. 4. POPULATION AND DWELLINGS IN LOCAL GOVERNMENT AREAS—
Part 1. New South Wales. $4.00.
Part 2. Victoria. *Dec. 1970.* $4.00, $4.60.
Part 3. Queensland. *Jan. 1971.* $4.00, $4.60.
Part 4. South Australia. $4.00. $4.60.
Part 5. Western Australia. *Oct. 1970.* $1.00, $1.60.
Part 6. Tasmania. *Oct. 1970.* $1.00, $1.24.
Part 7. Northern Territory and Australian Capital Territory. 50c.

Vol. 5. POPULATION AND DWELLINGS IN LOCALITIES—
Part 1. New South Wales. $1.00.
Part 2. Victoria. $1.00.
Part 3. Queensland. 50c.
Part 4. South Australia. 50c.
Part 5. Western Australia. 50c.
Part 6. Tasmania. 50c.
Part 7. Northern Territory and Australian Capital Territory. 50c.
Part 8. Australia. $1.00.

Vol. 6. STATISTICIAN'S REPORT—
Part 1. Introduction. 50c.
Part 2. Preparation for the Census. 50c.
Part 3. The enumeration. 50c.
Part 4. Processing the data. 50c.
Part 5. Dissemination of results. 50c.
Part 6. Evaluation. 50c.

Distribution Arrangements. The publications listed above may be purchased *through the post or over the counter* from the Commonwealth Sub-Treasury in each State capital (except Melbourne) and the Deputy Commonwealth Statistician in each State capital; *through the post* from the Assistant Director Sales and Distribution, Australian Government Publishing Service, P.O. Box 84, Canberra, A.C.T. 2600; and *over the counter* from the A.G.P.S. Book Centre, 113–115 London Circuit, Canberra City, the A.G.P.S. Book Counter, Government Printing Office, Wentworth Avenue, Canberra, A.C.T. the Government Book Counter, The Foyer, Commonwealth Centre, Chifley Square, Sydney, N.S.W., or the Government Bookshop, 247 Swanston Street, Melbourne, Victoria.

The price of each publication is shown after its title, followed by prices including postage for various distances where applicable. Air mail and overseas rates are available on application. Account, standing order or reminder service facilities may be arranged with the Assistant Director, Sales and Distribution, Australian Government Publishing Service.

STATISTICAL DIVISION MAP SERIES

SOUTH AUSTRALIA

SCALE

MILES 80 40 0 80 160 240 MILES

INDEX TO STATISTICAL DIVISIONS

STATISTICAL DIVISION	MAP
ADELAIDE	1
CENTRAL	2
LOWER NORTH	3
MURRAY MALLEE	5
SOUTH EASTERN	6
UPPER NORTH	3
WESTERN	4

INDEX TO MAPS

MAP	MAP TITLE
1	ADELAIDE
2	CENTRAL
3	UPPER NORTH AND LOWER NORTH
4	WESTERN
5	MURRAY MALLEE
6	SOUTH EASTERN
7	PORT PIRIE

REFERENCE TO SERIES

Statistical Division Boundaries

*Local Government Area Boundaries

**Cities and Municipalities — MOONTA

District Councils — FREELING

Urban Centres

1000 persons or more

500–999 persons, 400 dwellings or more

500–999 persons, 250–399 dwellings

Under 500 persons, 400 dwellings or more

Under 500 persons, 250–399 dwellings

†Localities

500–999 persons

100–499 persons

EXPLANATORY NOTES

*Local Government Areas are as used in Commonwealth Census 30th June 1966.

**Cities and Municipalities, with the exception of Quorn, contain Urban Concentrations of 1,000 persons or more.

For the 1966 Census, boundaries were placed around all population concentrations which had a 1961 Census non-farm population of 450 persons or more, and around holiday areas which had 250 dwellings or more. Symbols on the maps for all the above localities refer to the 1966 Census results. For other localities symbols are based on the 1961 Census.

†Non-farm population

Prepared by the Commonwealth Bureau of Census and Statistics, Canberra 1966/8/4-0

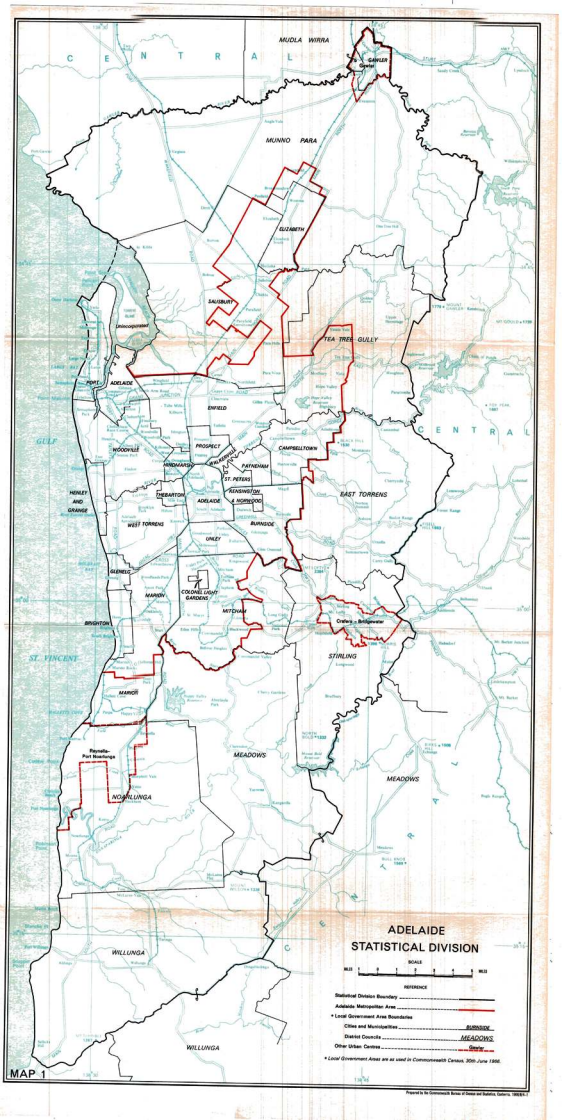

MUDLA WIRRA
GAWLER
Gawler
MUNNO PARA
ELIZABETH
SALISBURY
Lewiscoquarrow
TEA TREE GULLY
PORT ADELAIDE
ENFIELD
GULF
WOODVILLE
PROSPECT
CAMPBELLTOWN
HINDMARSH
WALKERVILLE
PAYNEHAM
ST. PETERS
HENLEY AND GRANGE
THEBARTON
ADELAIDE
KENSINGTON & NORWOOD
EAST TORRENS
WEST TORRENS
BURNSIDE
UNLEY
GLENELG
MARION
COLONEL LIGHT GARDENS
METCHAM
BRIGHTON
Crafers - Bridgewater
ST. VINCENT
STIRLING
MARION
Reynella-Port Noarlunga
MEADOWS
NOARLUNGA
WILLUNGA
ADELAIDE
STATISTICAL DIVISION
SCALE
MILES 0 1 2 3 4 5 MILES
REFERENCE
Statistical Division Boundary
Adelaide Metropolitan Area
* Local Government Area Boundaries
Cities and Municipalities BURNSIDE
District Councils MEADOWS
Other Urban Centres Gawler
* Local Government Areas are as used in Commonwealth Census, 30th June 1986.
MAP 1
Prepared by the Commonwealth Bureau of Census and Statistics, Canberra. 1988/8/1

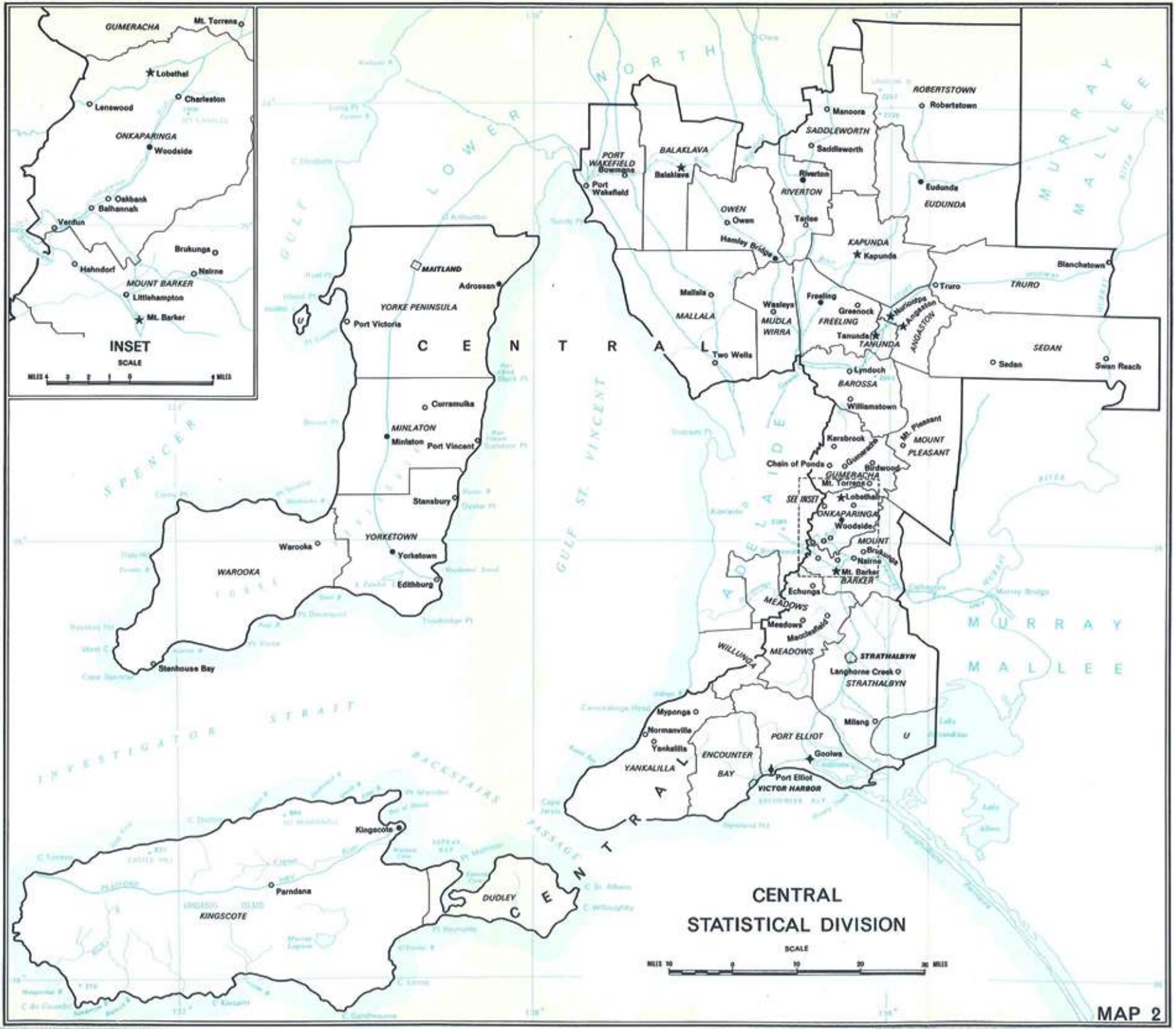
INSET
SCALE
MILES 4 3 2 1 0 4 MILES
GUMERACHA
Mt. Torrens
Lobethal
Lenswood
Charleston
ONKAPARINGA
Woodside
Oakbank
Balhannah
Verdun
Brukunga
Hahndorf
Nairne
MOUNT BARKER
Littlehampton
Mt. Barker
CENTRAL
MAITLAND
Adrossan
YORKE PENINSULA
Port Victoria
Curramulka
MINLATON
Minlaton
Port Vincent
Stansbury
YORKETOWN
Yorketown
Warooka
WAROOKA
Edithburg
Stenhouse Bay
Kingscote
Parndana
KINGSCOTE
DUDLEY
PORT WAKEFIELD
Bowmans
Port Wakefield
BALAKLAVA
Balaklava
OWEN
Owen
Hamley Bridge
RIVERTON
Riverton
Tarlee
SADDLEWORTH
Saddleworth
Manoora
ROBERTSTOWN
Robertstown
EUDUNDA
Eudunda
KAPUNDA
Kapunda
Blanchetown
TRURO
Truro
Mallala
MALLALA
Wasleys
MUDLA
WIRRA
Freeling
FREELING
Greenock
Nuriootpa
Angaston
ANGASTON
Tanunda
TANUNDA
SEDAN
Sedan
Swan Reach
Two Wells
Lyndoch
BAROSSA
Williamstown
Kersbrook
Mt. Pleasant
MOUNT PLEASANT
Chain of Ponds
Gumeracha
Birdwood
GUMERACHA
Mt. Torrens
SEE INSET
Lobethal
ONKAPARINGA
Woodside
MOUNT BARKER
Brukunga
Nairne
Mt. Barker
Echunga
MEADOWS
Meadows
Macclesfield
WILLUNGA
MEADOWS
STRATHALBYN
Langhorne Creek
STRATHALBYN
Myponga
Normanville
Yankalilla
YANKALILLA
ENCOUNTER BAY
PORT ELLIOT
Goolwa
Port Elliot
VICTOR HARBOR
Milang
GULF ST. VINCENT
INVESTIGATOR STRAIT
BACKSTAIRS PASSAGE
MURRAY MALLEE
CENTRAL
CENTRAL
STATISTICAL DIVISION
SCALE
MILES 10 0 10 20 30 MILES
MAP 2

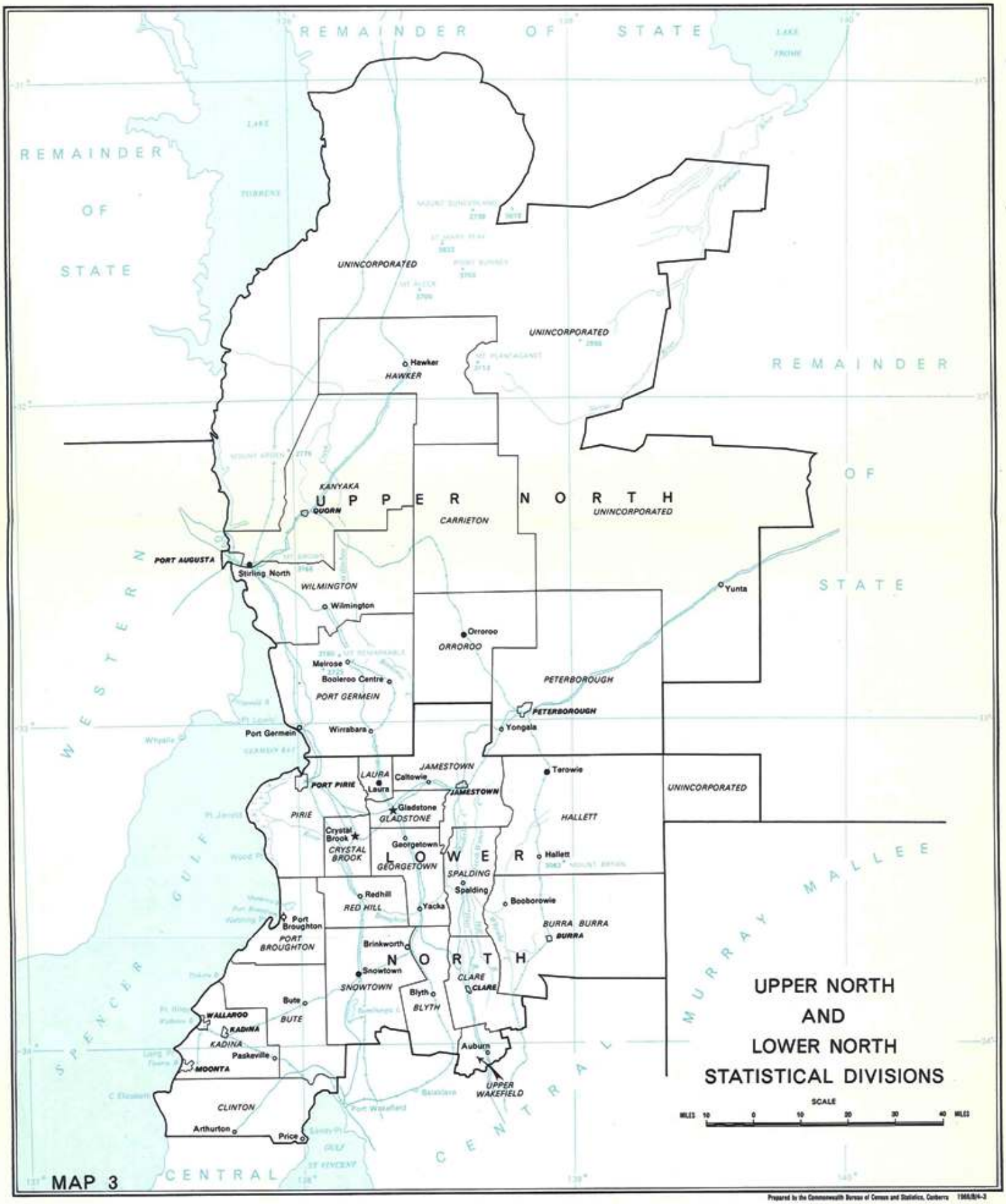

MAP 3

Prepared by the Commonwealth Bureau of Census and Statistics, Canberra 1966/8/64-3

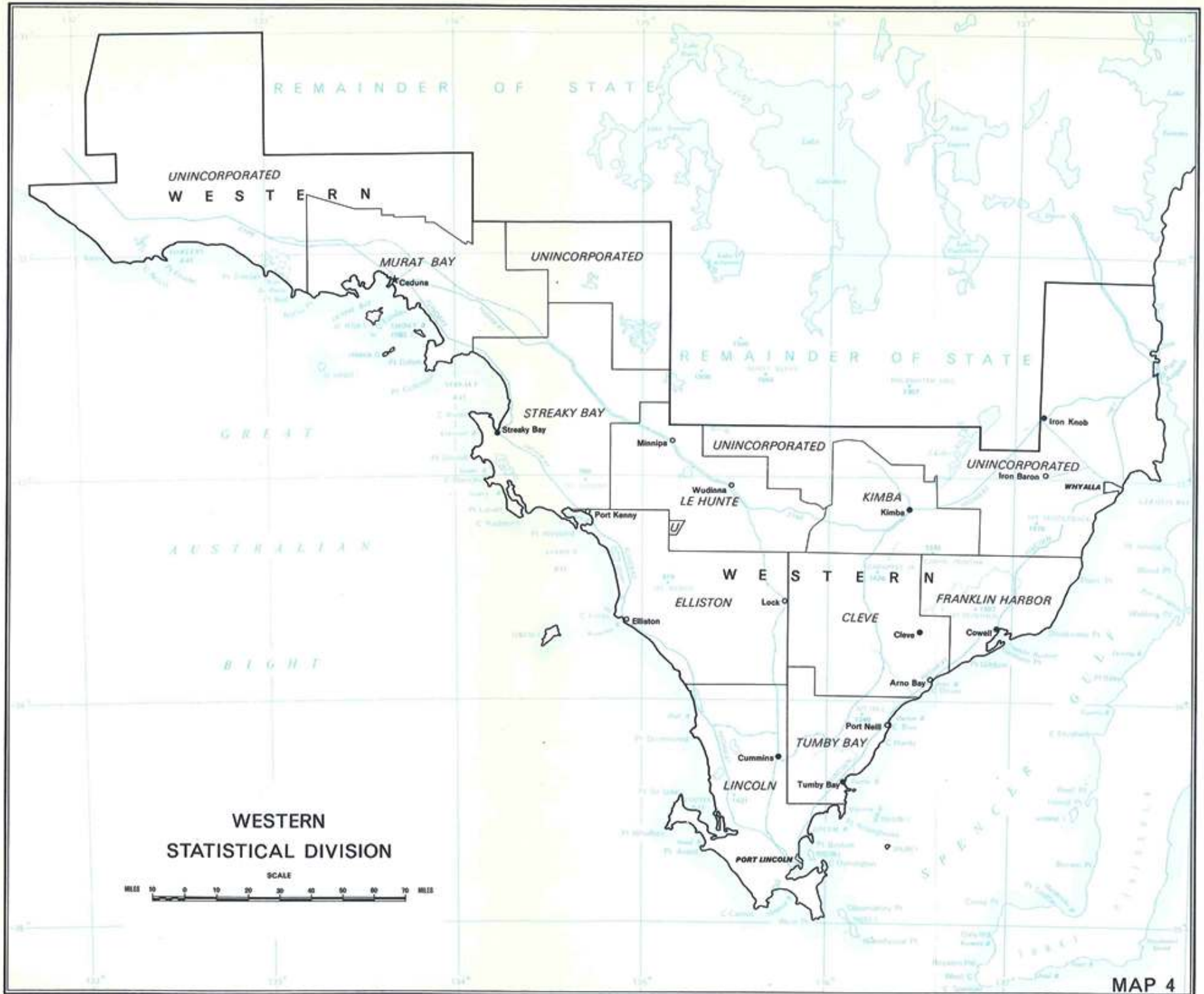
REMAINDER OF STATE
UNINCORPORATED
WESTERN
MURAT BAY
Ceduna
UNINCORPORATED
REMAINDER OF STATE
STREAKY BAY
Streaky Bay
Minnipa
UNINCORPORATED
Iron Knob
UNINCORPORATED
Iron Baron
WHYALLA
Wudinna
LE HUNTE
KIMBA
Kimba
Port Kenny
GREAT
AUSTRALIAN
WESTERN
ELLISTON
Lock
FRANKLIN HARBOR
CLEVE
Elliston
Cleve
Cowell
BIGHT
Arno Bay
Port Neill
TUMBY BAY
Cummins
LINCOLN
Tumby Bay
PORT LINCOLN
WESTERN
STATISTICAL DIVISION
SCALE
MILES 10 0 10 20 30 40 50 60 70 MILES
MAP 4
Prepared by the Commonwealth Bureau of Census and Statistics, Canberra 1966/8/4-4

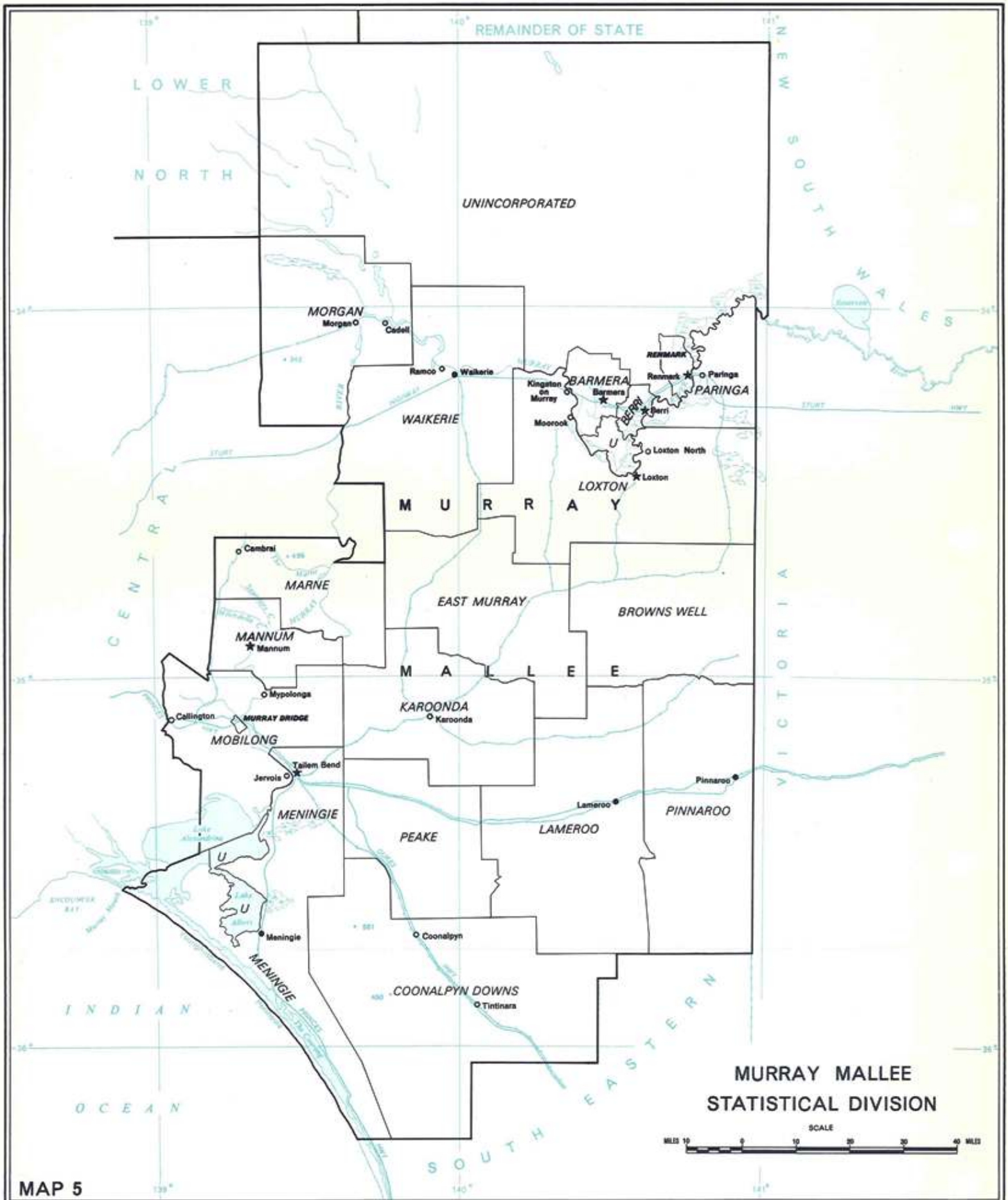

MAP 5

Prepared by the Commonwealth Bureau of Census and Statistics, Canberra 1966/8/4-3

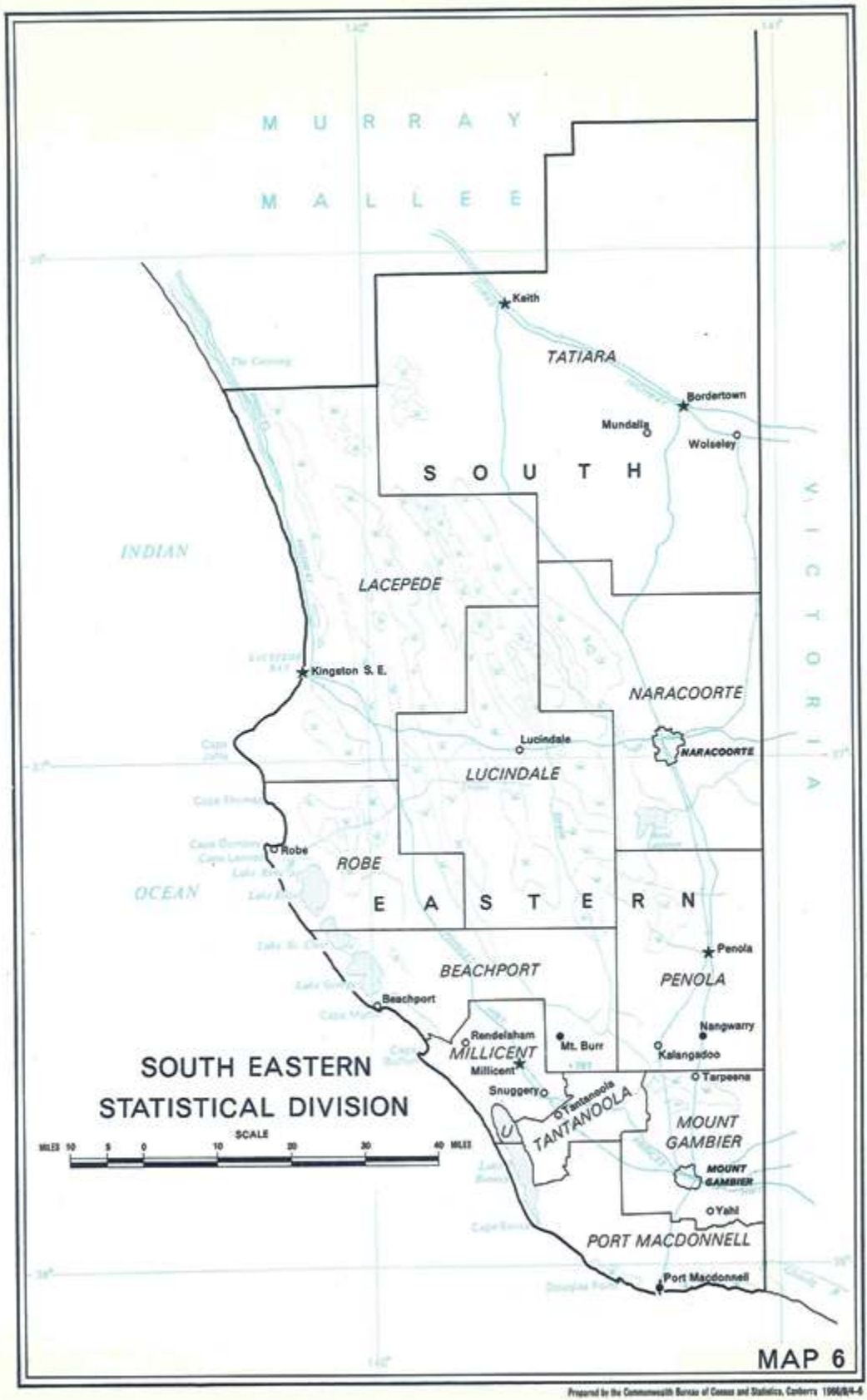

MAP 6

Prepared by the Commonwealth Bureau of Census and Statistics, Canberra 1966/8/4-6

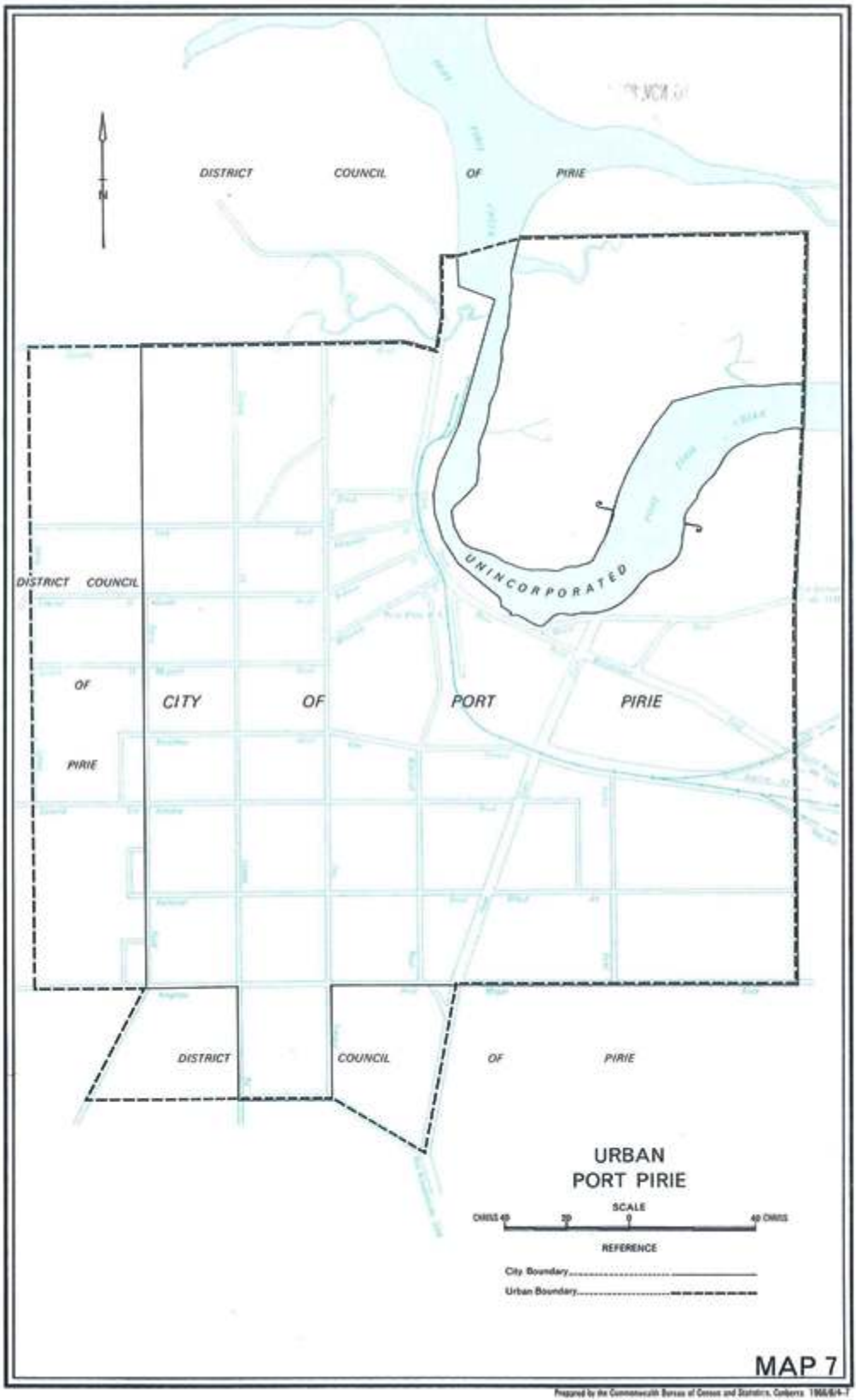

Prepared by the Commonwealth Bureau of Census and Statistics, Canberra. 1966/6/4-7